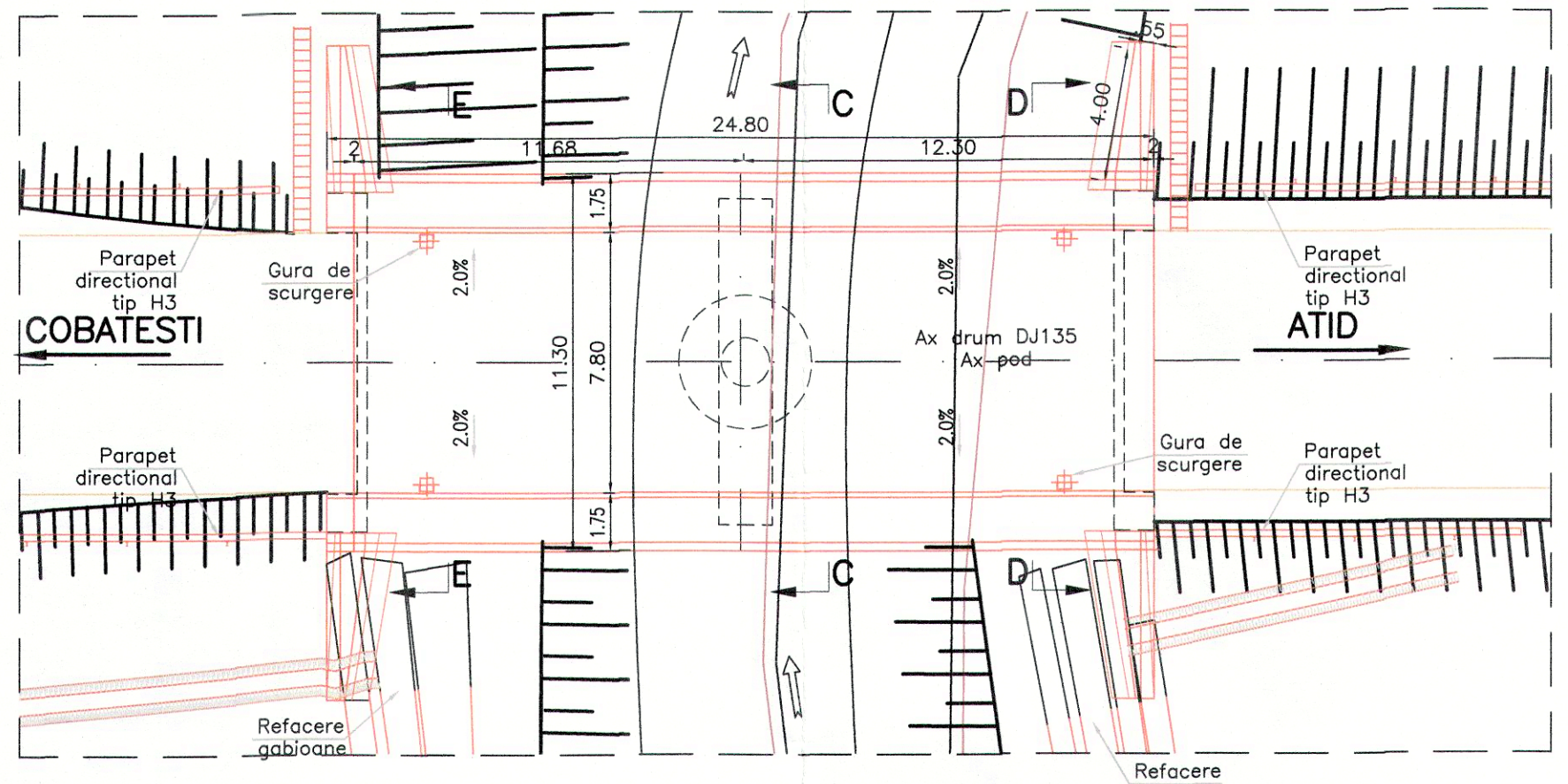
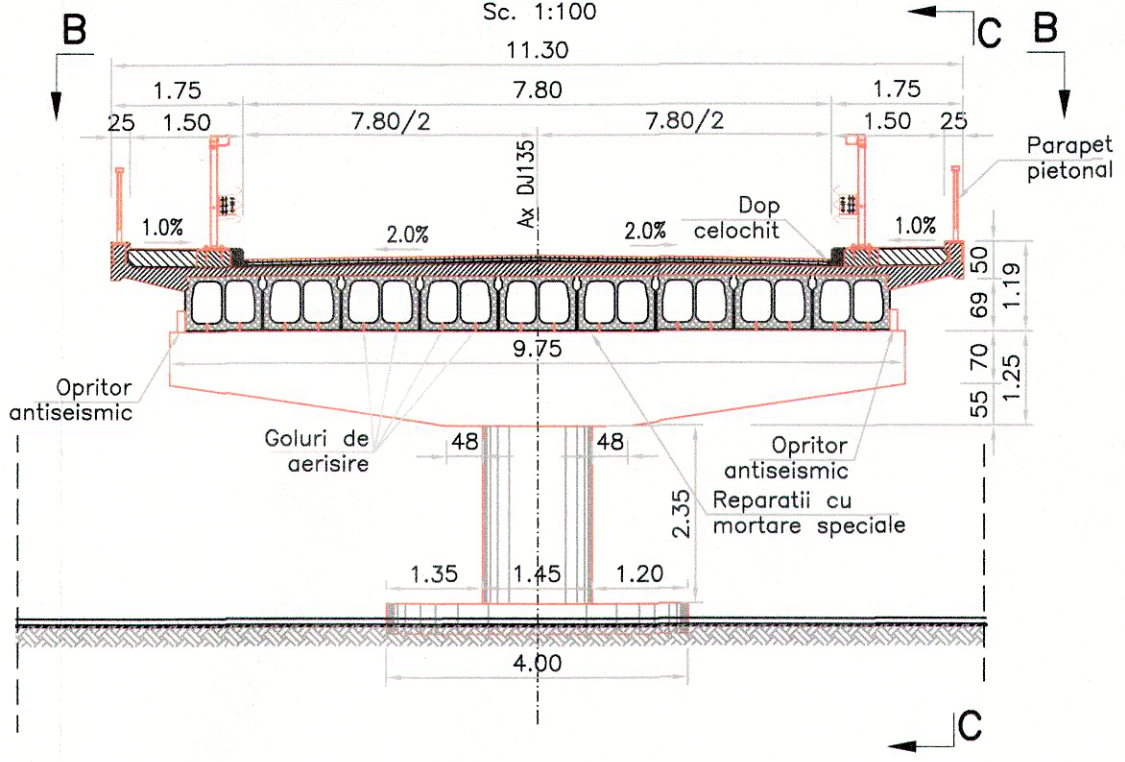


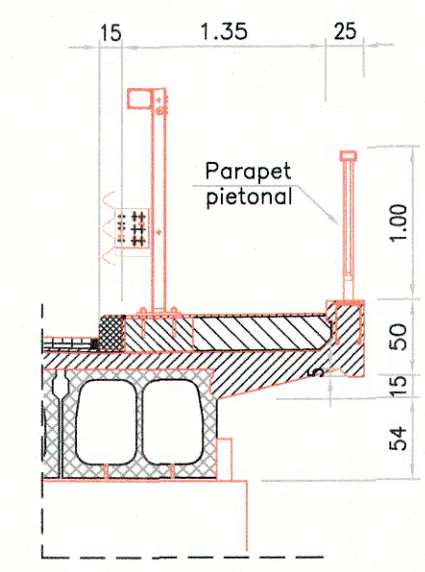
VEDERE IN PLAN B-B
Sc. 1:200



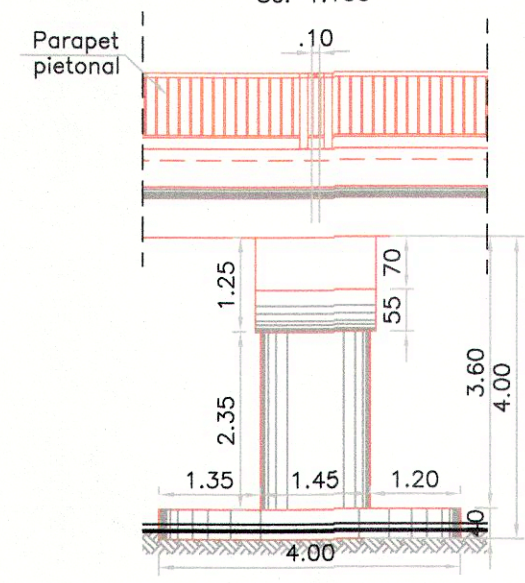
SECTIUNE TRANSVERSALA C-C
Sc. 1:100



Detaliu "a"
Sc. 1:50



ELEVATIE PILA
Sc. 1:100

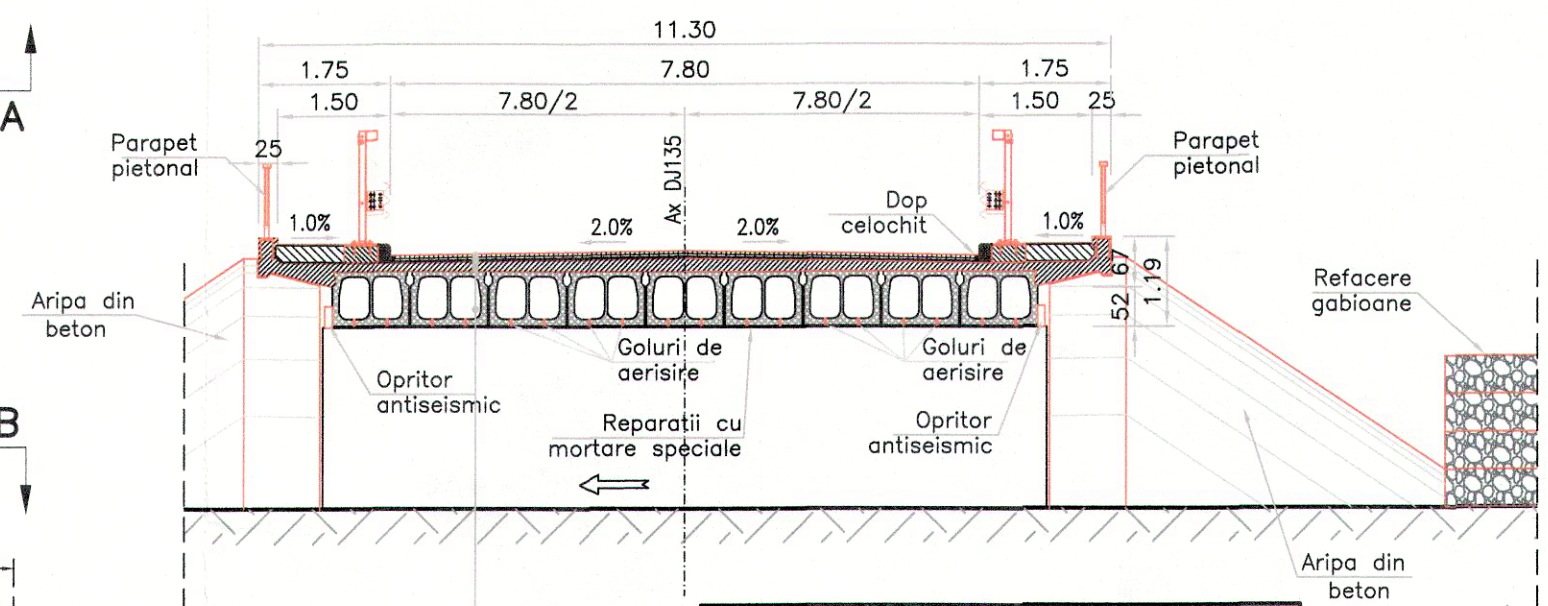


LEGENDA

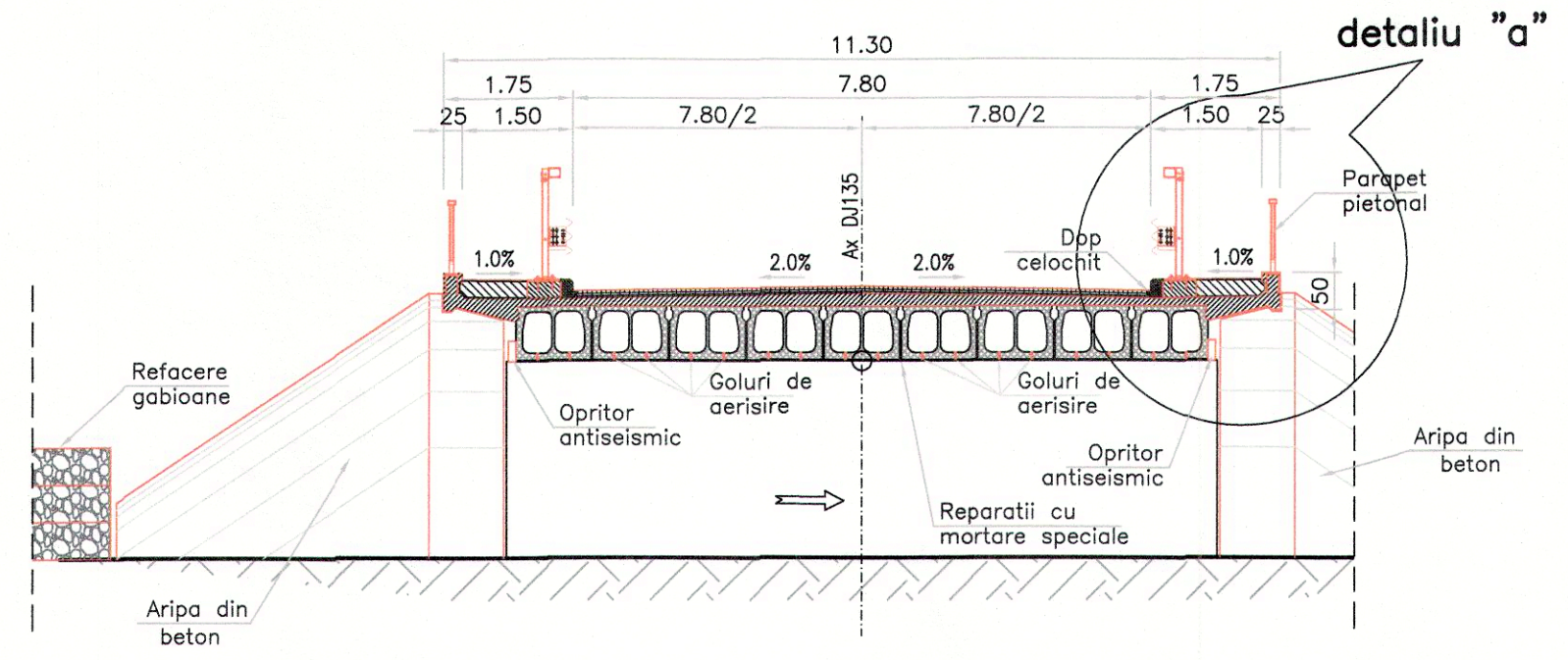
- Lucrari existente
- Lucrari proiectate



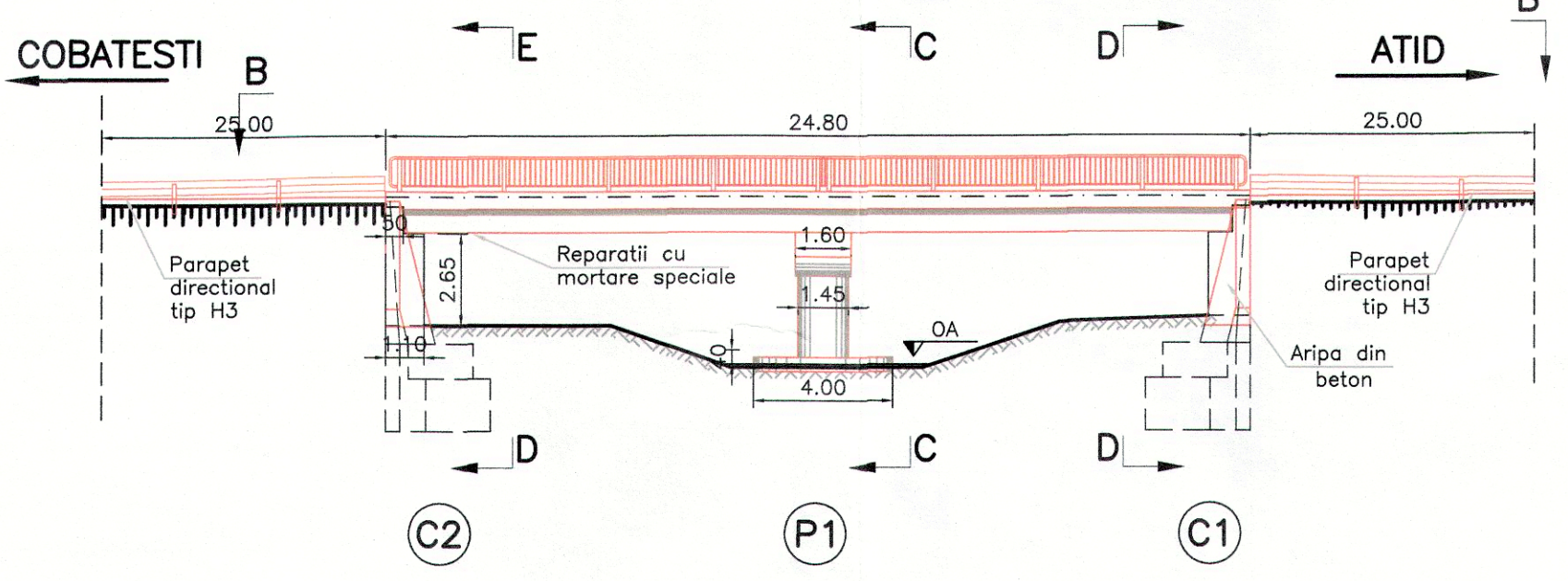
SECTIUNE TRANSVERSALA D-D
Sc. 1:100



SECTIUNE TRANSVERSALA E-E
Sc. 1:100

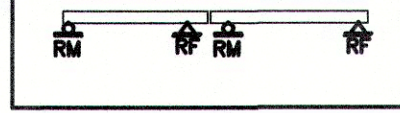


ELEVATIE A-A
Sc. 1:200



- CLASA DE INCARCARE: "E" (A30, V80)
- ZONA DE SEISMICITATE: $a_g=0,15g$; $T_c=0,7s$ (conform ind. P100-1/2013)
- ANUL CONSTRUCTIE: 1986
- CATEGORIA DE IMPORTANTA "B" - IMPORTANTA DEOSEBITA
- EXIGENTE DE CALITATE A₄B₂D

SCHEMA STATICA



PROIECTANT GENERAL		SC LUCA WAY SRL Bd. Barbu Vacarescu, nr. 313-321, sector 2 Bucuresti - Romania Nr. inreg. R.C.: J40/7395/1995 C.U.I.: RO 7738294		BENEFICIAR CONSILIUL JUDETEAN HARGHITA PIATA LIBERTATII, NR 5, MIERCUREA CIUC		CONTRACT Nr. 20271 / 16.09.2016
LUCA WAY						PROIECT 1600010
Specificatie	Nume:	Semnatura	Scara:	DENUMIRE PROIECT:		Faza de proiectare:
Desenat:	ing. A. ILIE		1:50	Reabilitare sistem rutier pe DJ135, km 63+100 - 74+210, de la DJ 136B pana la Cobatesti (DN 13C), judetul Harghita		P.T. + D.E.
Proiectat:	ing. M. CRIVATU		1:100			
Sef proiect:	ing. A. COJOCARU		1:200			
Aprobat:	ing. C. GODUN		Data: Iunie 2017	Titlu plansa: DISPOZITIE GENERALA POD Km 72+856.72		Plansa nr. LWY-PT-P4-DG-01