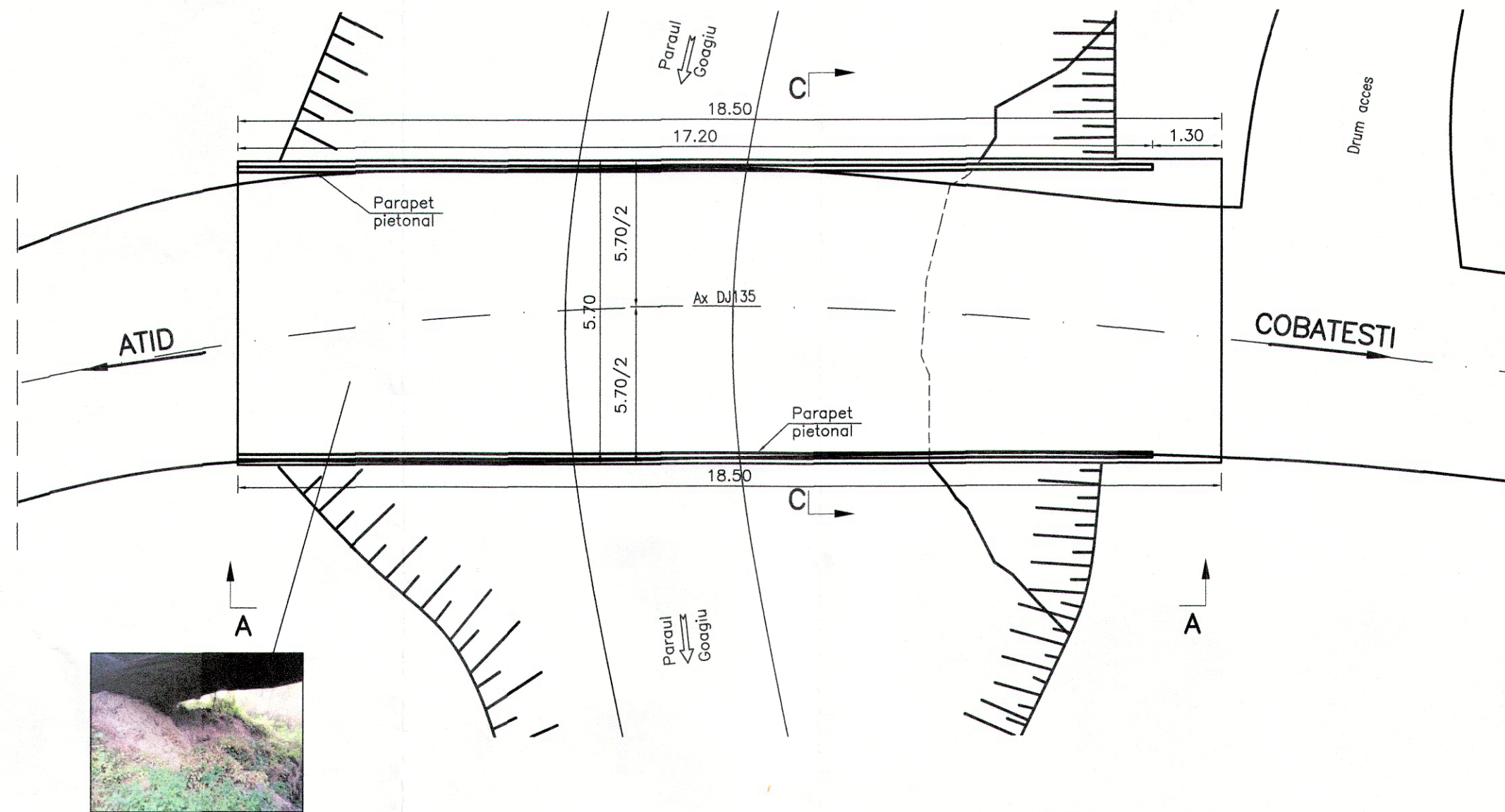



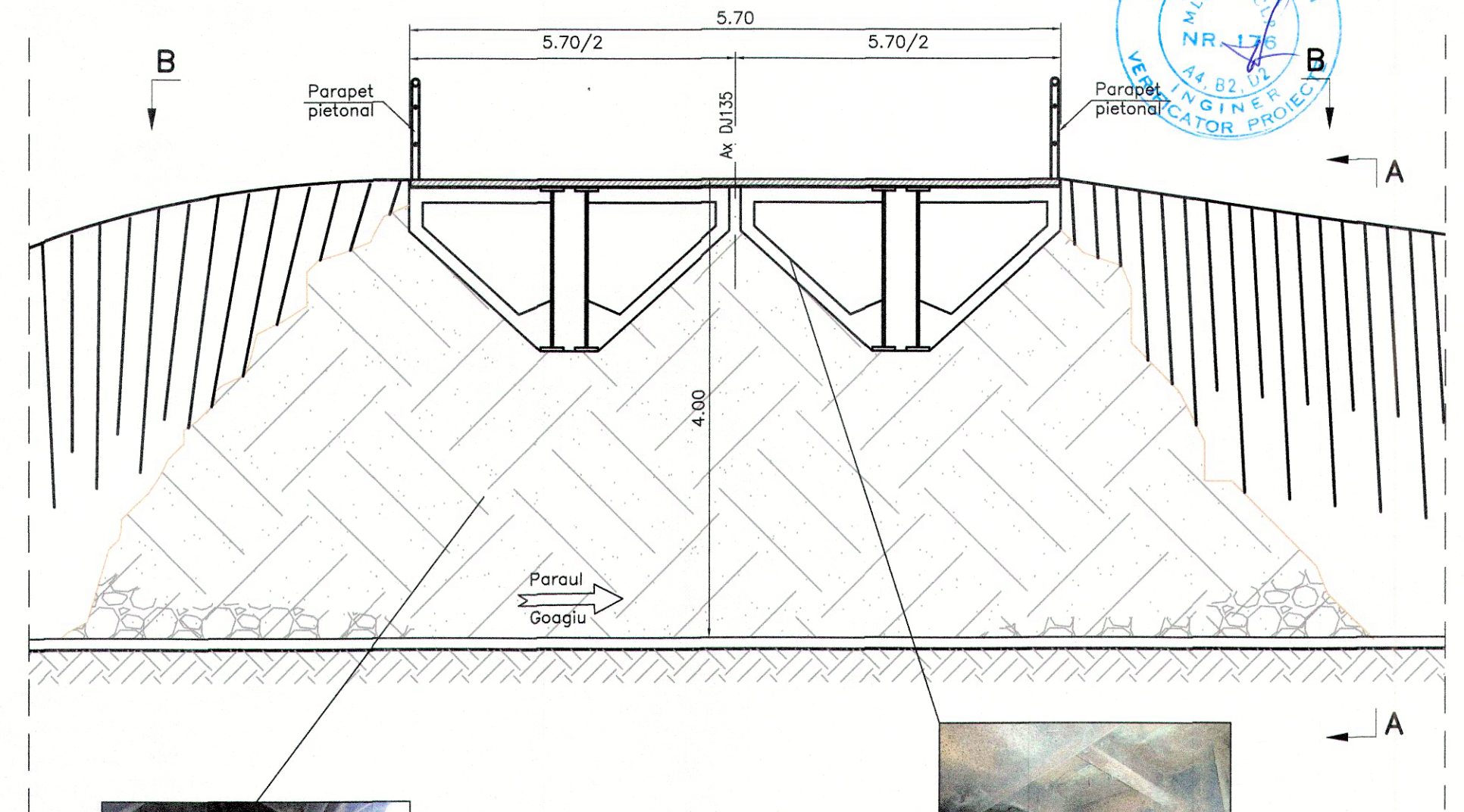



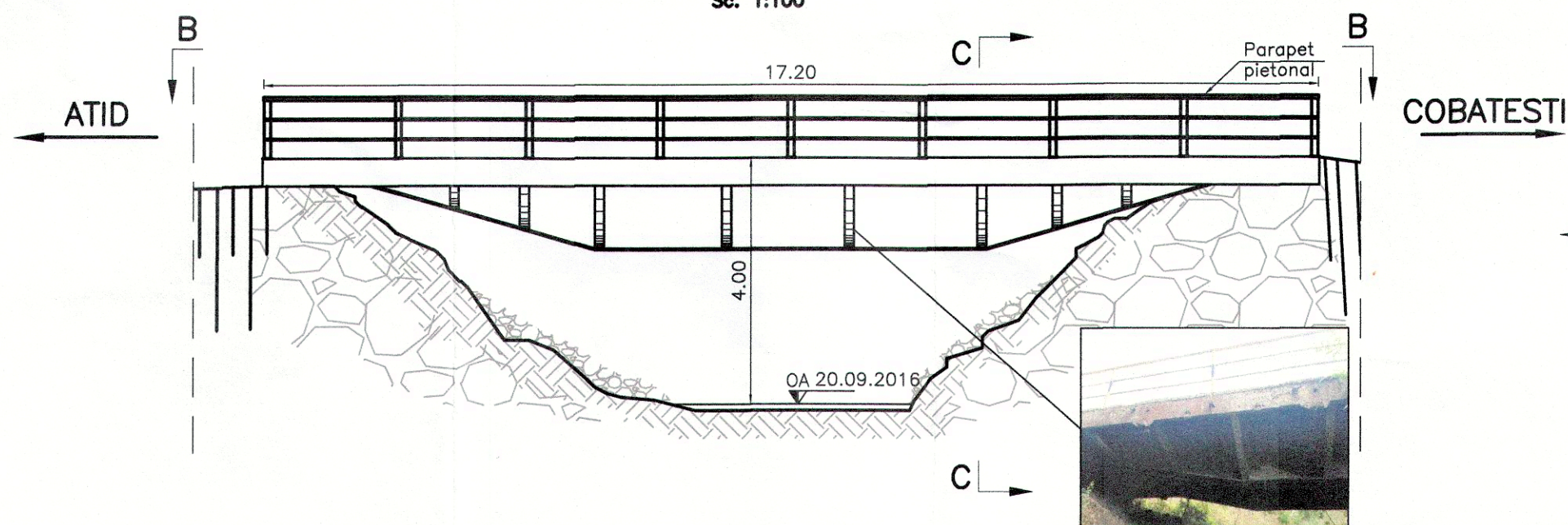
VEDERE IN PLAN B-B
Sc. 1:100



SECTIUNE TRANSVERSALA C-C
Sc. 1:50



ELEVATIE A-A
Sc. 1:100



Nota:
 - Nu se cunoaste anul executiei podului. Se aprecieaza aproximativ 1986;
 - Suprastructura podului este preluata de la doua vagoane CF
 - Relevul podului a fost efectuat la 20.09.2016

PROIECTANT GENERAL		SC LUCA WAY SRL Bd. Barbu Vacarescu, nr. 313-321, sector 2 Bucuresti - Romania Nr. inreg. R.C.: J40/7395/1995 C.U.I.: RO 7738294		BENEFICIAR CONSILIUL JUDETEAN HARGHITA PIATA LIBERTATII, NR 5, MIERCUREA CIUC		CONTRACT Nr. 20271 / 16.09.2016	
Specificatie		Nume:		DENUMIRE PROIECT:		PROIECT 1600010	
Desenat:		ing. A. ILIE		Reabilitare sistem rutier pe DJ135, km 63+100 - 74+210, de la DJ 136B pana la Cobatesti (DN 13C), judetul Harghita		Faza de proiectare: P.T. + D.E.	
Proiectat:		ing. M. CRIVATU		Titlu plansa:		Plansa nr. LWY-PT-P2-RE-01	
Sef proiect:		ing. A. COJOCARU		RELEVU POD Km 65+790.64			
Aprobat:		ing. C. GODUN		Data: IUNIE 2017			