



S.C. "RUTIER-CONEX XXI" S.R.L. BACĂU  
Str. Vadu Bistritei nr. 29, sc. A, et. 1, ap. 2A – Bacău; Tel.0234/576408  
Mobil 0722 520 682 ; 0722 402 747  
Reg. Com. J 04 / 351 / 25.03.1998  
C.U.I. RO 10402889, CAPITAL SOCIAL 1000 RON  
Email address: [rutierxxi@gmail.com](mailto:rutierxxi@gmail.com);  
CERTIFICAT MANAGEMENT INTEGRAT,  
9001:2015; 14001:2015; 18001:2008

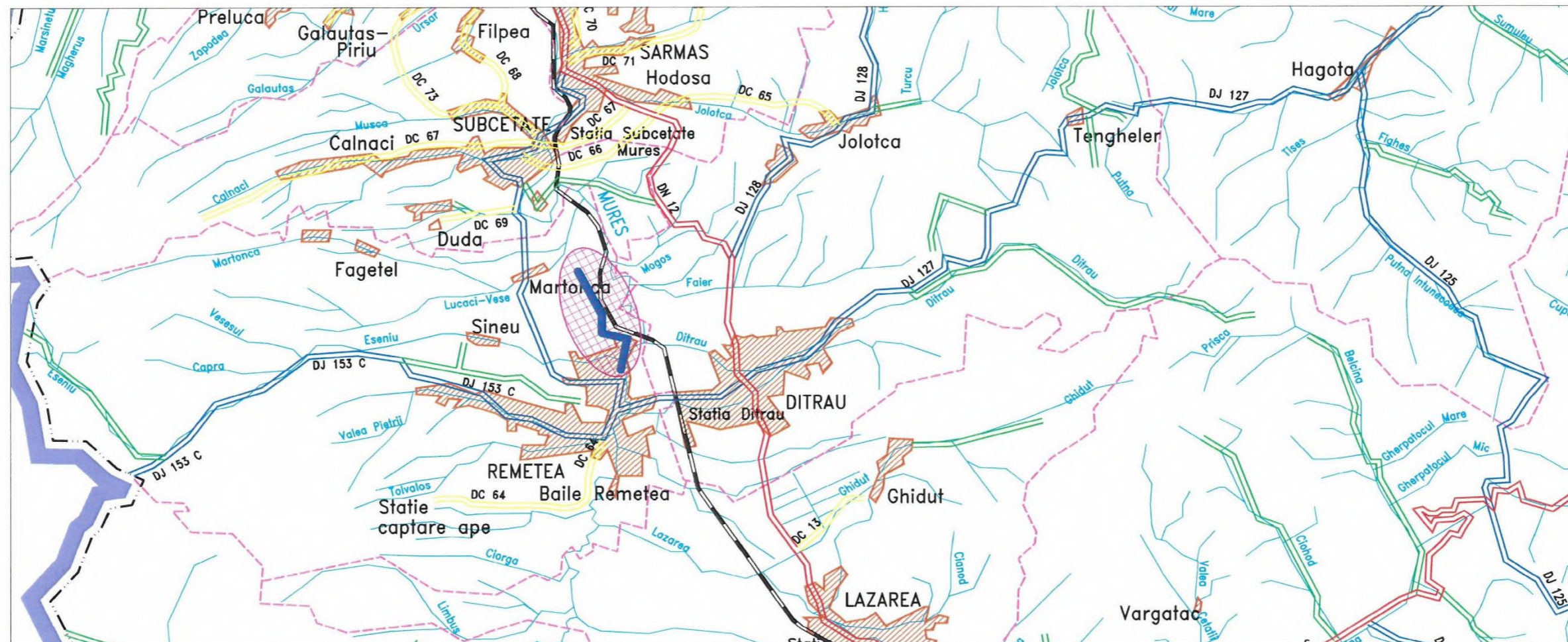


Proiect Nr. 1104/2017

Faza: **P.TH. + D.E.**

# REABILITARE SISTEM RUTIER PE DJ 153D, SECTOR KM 1+000-4+500

## CAP. B – PARTE DESENATĂ



Beneficiar: UAT – JUDEȚUL HARGHITA  
Exemplar nr. 1

Cod F1-7.5

## LISTĂ DE SEMNĂTURI

### Colectiv de proiectare:

#### Şef proiect :

ing. IULIAN MÂȚA

#### Proiectanți specialitatea drumuri si poduri:

ing. IULIAN MÂȚĂ

ing. DANA PĂDURARIU

#### Proiectare asistata:

ing. APREOTESEI ADRIAN

ing . FURDUI EUGEN

#### Inginer protectia mediului:

ing. SANDU CATALIN



## BORDEROU

- Foaie de capat;
- Lista de semnături;
- Borderou;

- **Piese desenate:**

D - 1 Plan de incadrare in teritoriu.....	sc. 1:200000
D - 2 Planuri de amplasare in zona.....	sc. 1:5000
D - 3 Planuri de amplasare.....	sc. 1:5000
PS – 1 Plan de situatie DJ 153D (Km1+000 - 1+175).....	sc. 1:500
PS – 2 Plan de situatie DJ 153D (Km 1+175 – 1+350).....	sc.1:500
PS – 3 Plan de situatie DJ 153D (Km 1+350 – 1+525).....	sc.1:500
PS – 4 Plan de situatie DJ 153D (Km 1+525 – 1+700).....	sc. 1:500
PS – 5 Plan de situatie DJ 153D (Km 1+700 - 1+875).....	sc. 1:500
PS – 6 Plan de situatie DJ 153D (Km 1+875 – 2+050).....	sc. 1:500
PS - 7 Plan de situatie DJ 153D (Km 2+050 – 2+250).....	sc. 1:500
PS – 8 Plan de situatie DJ 153D (Km 2+250 – 2+400).....	sc.1:500
PS – 9 Plan de situatie DJ 153D (Km 2+400 – 2+575).....	sc.1:500
PS – 10 Plan de situatie DJ 153D (Km 2+575 – 2+750).....	sc.1:500
PS – 11 Plan de situatie DJ 153D (Km 2+750 – 2+925).....	sc.1:500
PS – 12 Plan de situatie DJ 153D (Km 2+925 – 3+125).....	sc. 1:500
PS – 13 Plan de situatie DJ 153D (Km 3+125 – 3+275).....	sc. 1:500
PS – 14 Plan de situatie DJ 153D (Km 3+275 – 3+450).....	sc. 1:500
PS – 15 Plan de situatie DJ 153D (Km 3+450 – 3+625).....	sc. 1:500
PS – 16 Plan de situatie DJ 153D (Km 3+625 – 3+800).....	sc. 1:500
PS – 17 Plan de situatie DJ 153D (Km 3+800 – 3+975).....	sc. 1:500
PS – 18 Plan de situatie DJ 153D (Km 3+975 – 4+150).....	sc. 1:500
PS – 19 Plan de situatie DJ 153D (Km 4+150 – 4+325).....	sc. 1:500
PS – 20 Plan de situatie DJ 153D (Km 4+325 – 4+500).....	sc. 1:500
PL – 1 Profil longitudinal DJ 153D(Km 1+000 – 1+175).....	sc.1:50;1:500
PL – 2 Profil longitudinal DJ 153D (Km 1+175 – 1+350).....	sc 1:50; 1:500

PL – 3 Profil longitudinal DJ 153D (Km 1+350 – 1+525).....	sc.1:50; 1:500
PL – 4 Profil longitudinal DJ 153D (Km 1+525 – 1+700).....	sc. 1:50; 1:500
PL – 5 Profil longitudinal DJ 153D (Km 1+700 – 1+875).....	sc. 1:50; 1:500
PL – 6 Profil longitudinal DJ 153D (Km 1+875 – 2+050).....	sc. 1:50; 1:500
PL – 7 Profil longitudinal DJ 153D (Km 2+050 – 2+225).....	sc. 1:50; 1:500
PL – 8 Profil longitudinal DJ 153D (Km 2+225 – 2+400).....	sc. 1:50; 1:500
PL – 9 Profil longitudinal DJ 153D (Km 2+400 – 2+575).....	sc. 1:50; 1:500
PL – 10 Profil longitudinal DJ 153D (Km 2+575 – 2+750).....	sc. 1:50; 1:500
PL – 11 Profil longitudinal DJ 153D (Km 2+750 – 2+925).....	sc. 1:50; 1:500
PL – 12 Profil longitudinal DJ 153D (Km 2+925 – 3+100).....	sc. 1:50; 1:500
PL – 13 Profil longitudinal DJ 153D (Km 3+100 – 3+275).....	sc. 1:50; 1:500
PL – 14 Profil longitudinal DJ 153D (Km 3+275 – 3+450).....	sc. 1:50; 1:500
PL – 15 Profil longitudinal DJ 153D (Km 3+450 – 3+625).....	sc. 1:50; 1:500
PL – 16 Profil longitudinal DJ 153D (Km 3+625 – 3+800).....	sc. 1:50; 1:500
PL – 17 Profil longitudinal DJ 153D (Km 3+800 – 3+975).....	sc. 1:50; 1:500
PL – 18 Profil longitudinal DJ 153D (Km 3+975 – 4+150).....	sc. 1:50; 1:500
PL – 19 Profil longitudinal DJ 153D (Km 4+150 – 4+325).....	sc. 1:50; 1:500
PL – 20 Profil longitudinal DJ 153D (Km 4+325 – 4+500).....	sc. 1:50; 1:500
PTT – 1 Profil transversal Tip 1.....	sc. 1:20,1:50
PTT – 2 Profil transversal Tip 2.....	sc. 1:20; 1:50
PTT – 3 Profil transversal Tip 3.....	sc. 1:20; 1:50
PTT – 4 Profil transversal Tip 4.....	sc. 1:20; 1:50
PTC - 1-77 Profiluri transversale curente DJ 153D.....	sc. 1:100; 1:100
D – 4 Detalii parapet metalic Tip H1.....	sc. 1:50;
D - 5 Detalii parapet metalic Tip H1.....	sc. 1:5; 1:20 1:50
D – 6 Detalii lisa parapet.....	sc. 1:5
D – 7 Placuta din beton armat.....	sc. 1:5
D – 8 Detalii cofraj si armare rigola prefabricata.....	sc. 1:5; 1:10
D – 9 Detalii amenjare drumuri laterale.....	sc. 1:20; 1:500
P – 1 Podet cu dale prefabricate D5.....	sc. 1:20; 1:50
P – 2 Podet cu dale prefabricate D5.....	sc. 1:10
P – 3 Detalii cofraj si armare element prefabricat L3.....	sc. 1:25
P – 4 Detalii aramare aripa prefabricata A2.....	sc. 1:25



P – 5 Dispozitie generala podet casetat Tip C2.....	sc. 150
P – 6 Pan cofraj caseta prefabricata Tip C2.....	sc. 1:50
P – 7 Detalii armare caseta Tip C2.....	sc. 1:20
P – 8 Dispozitie generala podet casetat Tip CP2.....	sc. 1:50
P – 9 Detalii cofraj si armare cadru prefabricat Tip P2.....	sc. 1:10; 1:20
P – 10 Detalii cofraj element de capat Tip CP2.....	sc. 1:20; 1:50
P – 11 Detalii cofraj element de capat Tip CP2.....	sc. 1:20
P – 12 Detalii cofraj element de capat Tip CP2.....	sc. 1:20
P – 13 Detalii armare element de capat Tip CP2.....	sc. 1:20
P – 14 Detalii armare element de capat Tip CP2.....	sc. 1:20; 1:50
P – 15 Detalii armare element de capat Tip CP2.....	sc. 1:20
P – 16 Detalii gratar metalic.....	sc. 1:20
P - 17 –21 Profiluri transversale curente podete.....	sc. 1:100; 1:100
P – 22 Dispozitie generala podet dalat la drum lateral.....	sc. 1:20; 1:100
Z – 1 Detalii zid de sprijin din beton cu fundatii directe.....	sc. 1:100
SC –1 Plan de situatie DJ 153D (Km 1+000 – 1+175).....	sc. 1:500
SC – 2 Plan de situatie DJ 153D (Km 1+175 – 1+350).....	sc. 1:500
SC – 3 Plan de situatie DJ 153D (Km 1+350 – 1+525).....	sc. 1:500
SC – 4 Plan de situatie DJ 153D (Km 1+525 – 1+700).....	sc. 1:500
SC – 5 Plan de situatie DJ 153D (Km 1+700 – 1+875).....	sc. 1:500
SC – 6 Plan de situatie DJ 153D (Km 1+875 – 2+050).....	sc. 1:500
SC – 7 Plan de situatie DJ 153D (Km 2+050 – 2+250).....	sc. 1:500
SC – 8 Plan de situatie DJ 153D (Km 2+250 – 2+400).....	sc. 1:500
SC – 9 Plan de situatie DJ 153D (Km 2+400 – 2+575).....	sc. 1:500
SC – 10 Plan de situatie DJ 153D (Km 2+575 – 2+750).....	sc. 1:500
SC – 11 Plan de situatie DJ 153D (Km 2+750 – 2+925).....	sc. 1:500
SC – 12 Plan de situatie DJ 153D (Km 2+925 – 3+125).....	sc. 1:500
SC – 13 Plan de situatie DJ 153D (Km 3+125 – 3+275).....	sc. 1:500
SC – 14 Plan de situatie DJ 153D (Km 3+275 – 3+450).....	sc. 1:500
SC – 15 Plan de situatie DJ 153D (Km 3+450 – 3+625).....	sc. 1:500
SC – 16 Plan de situatie DJ 153D (Km 3+625 – 3+800).....	sc. 1:500
SC – 17 Plan de situatie DJ 153D (Km 3+800 – 3+975).....	sc. 1:500
SC – 18 Plan de situatie DJ 153D (Km 3+975 – 4+150).....	sc. 1:500

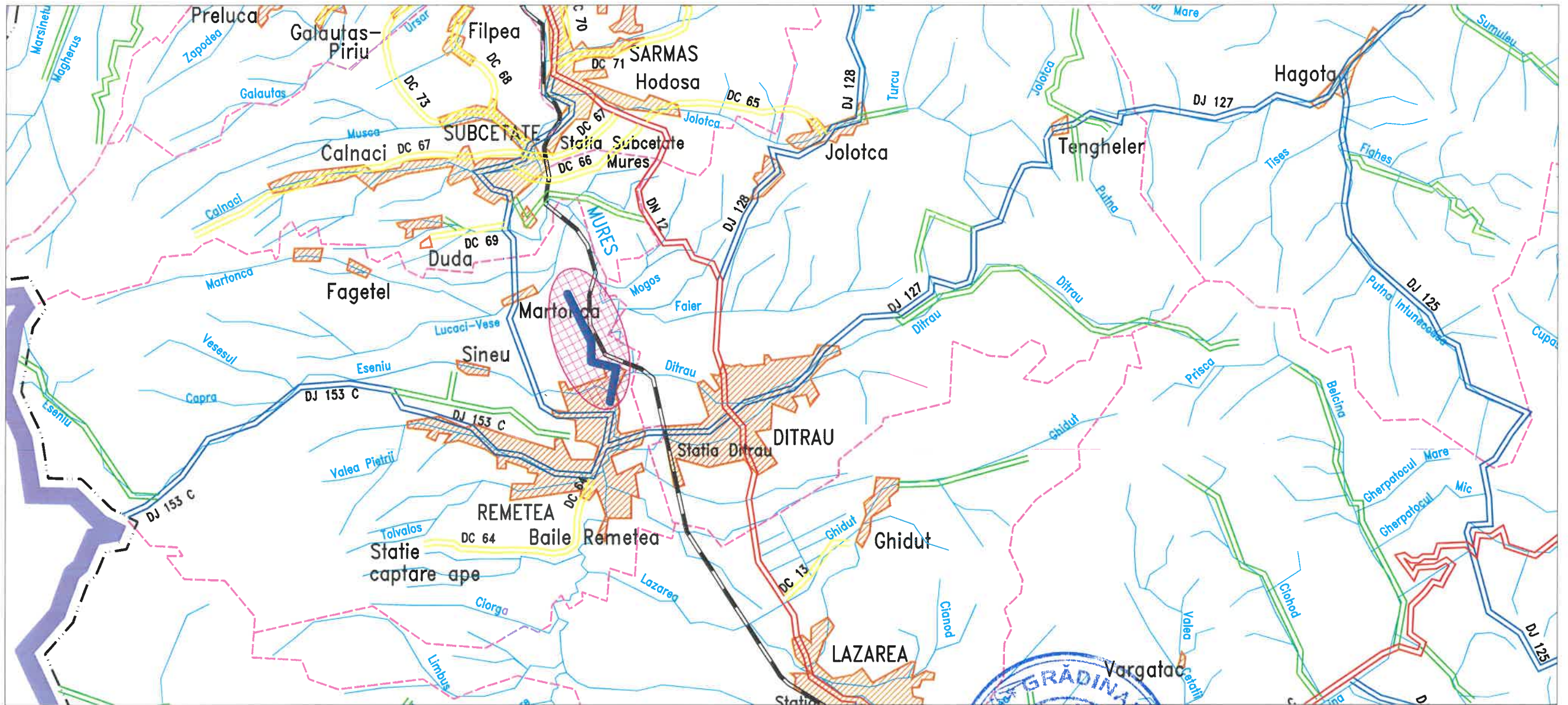
SC – 19 Plan de situatie DJ 153D (Km 4+150 – 4+325).....	sc. 1:500
SC – 20 Plan de situatie DJ 153D (Km 4+325 – 4+500).....	sc. 1:500
SC – 21 Detalii borna kilometrica	
SC – 22 Detalii borna hectometrica	
SC – 23 Detaliu marcaj longitudinal de delimitare a sensurilor de circulatie cu linie continua simpla Tip E si discontinua Tip A si B si de delimitare a partii carosabile Tip M.....	sc. 1:50; 1:100
SC – 24 Detaliu marcaj de traversare pentru pietoni.....	sc. 1:50

Intocmit,  
Ing. Furdui Eugen




# PLAN DE INCADRARE IN TERITORIU

## SC. 1:200000



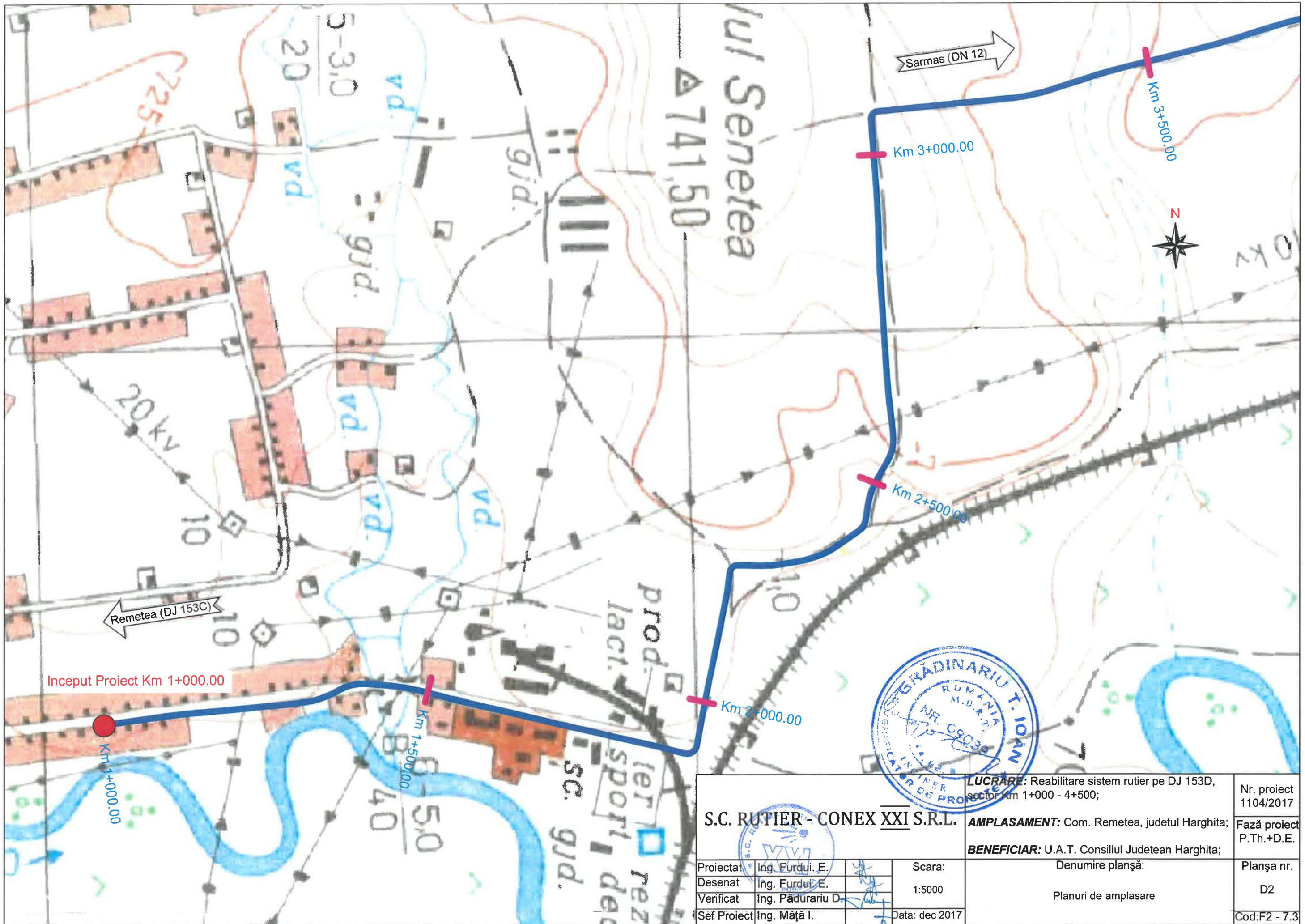
**LEGENDA**

	Drum national
	Drum judetean
	Drum comunal
	Drum de exploatare
	Municipii si orase
	Comune si sate
	Cal ferate
	Rauri, parauri, canale
	Limite administrative
	Limite judete



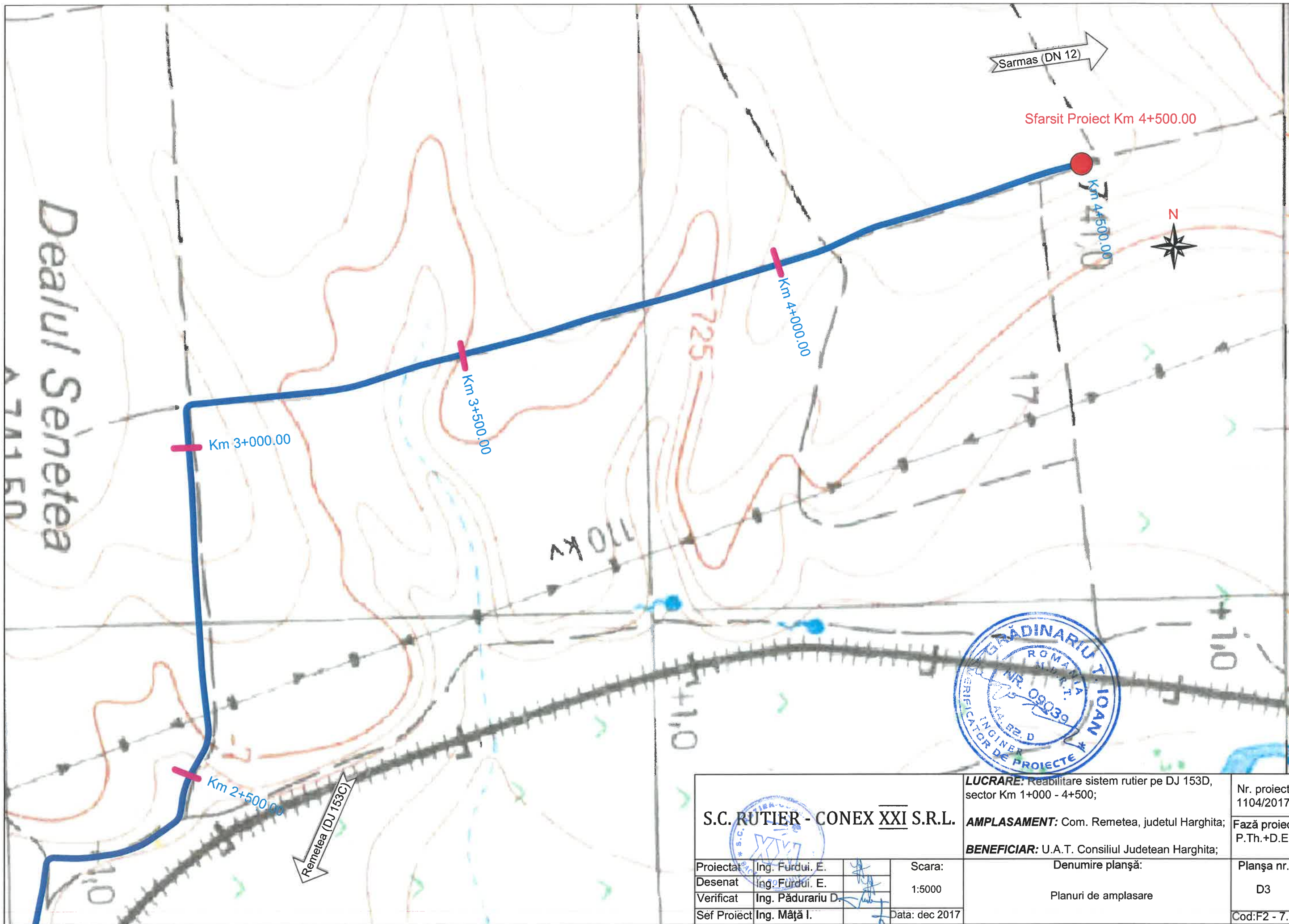
		<b>LUCRARE:</b> Reabilitare sistem rutier pe DJ 153D, sector Km 1+000 - 4+500;		Nr. proiect 1104/2017
		<b>AMPLASAMENT:</b> Com. Remetea, judetul Harghita;		Fază proiect P.Th.+D.E.
<b>BENEFICIAR:</b> U.A.T. Consiliul Judetean Harghita;		Denumire planșă: Plan de incadrare in teritoriu		Planșa nr. D1
Proiectat	Ing. Furdui. E.	Scara:		
Desenat	Ing. Furdui. E.	1:200000		
Verificat	Ing. Pădurariu D.			
Sef Proiect	Ing. Măță I.	Data: dec 2017		Cod:F2 - 7.3





<b>S.C. RUTIER - CONEX XXI S.R.L.</b>		<b>LUCRARE:</b> Reabilitare sistem rutier pe DJ 153D, sector Km 1+000 - 4+500;		Nr. proiect 1104/2017
		<b>AMPLASAMENT:</b> Com. Remetea, judetul Harghita;		Fază proiect P.Th.+D.E.
<b>BENEFICIAR:</b> U.A.T. Consiliul Judetean Harghita;		Denumire planșă: Planuri de amplasare		Planșă nr. D2
Proiectat Ing. Furdul. E.	Desenat Ing. Furdul. E.	Scara: 1:5000	Data: dec 2017	
Verificat Ing. Pădurariu D.	Sef Proiect Ing. Măță I.	Cod:F2 - 7.3		


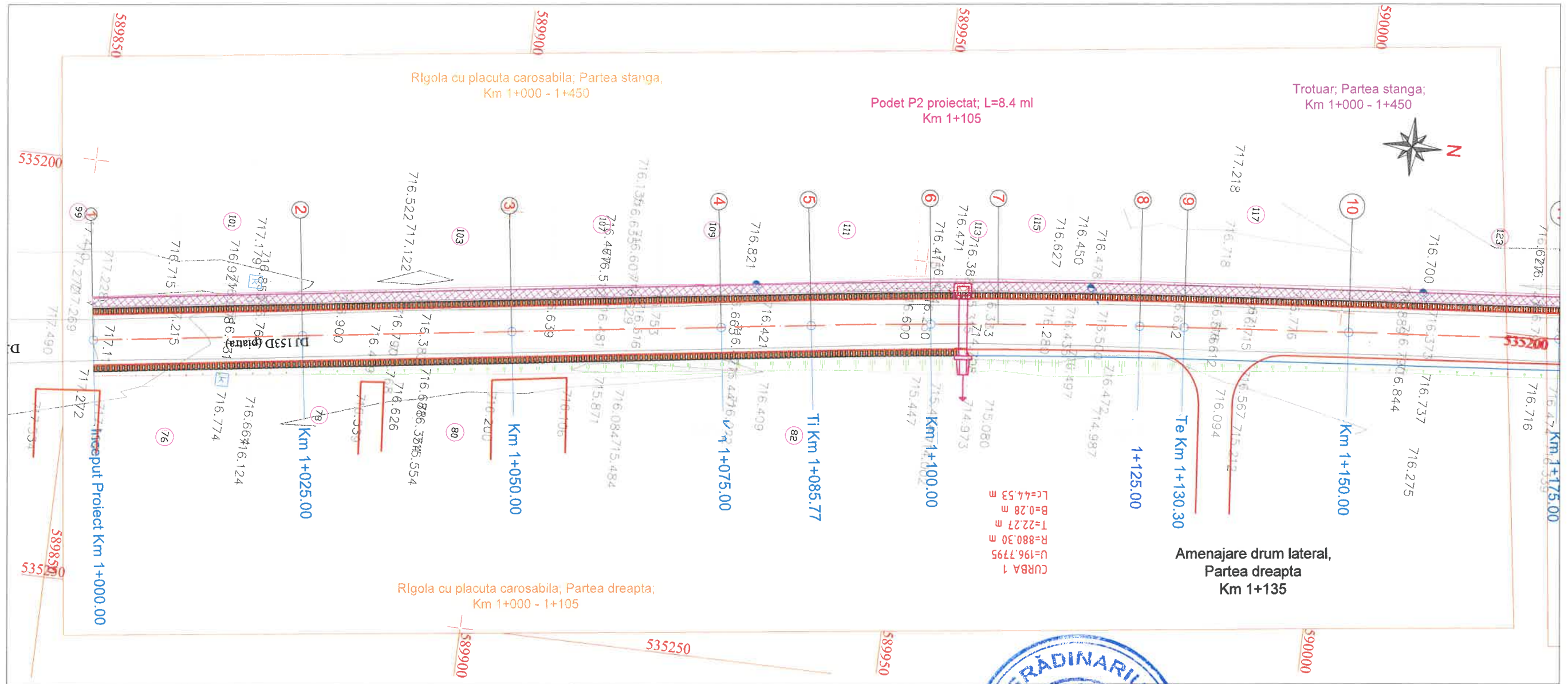




<b>S.C. RUTIER - CONEX XXI S.R.L.</b>		<b>LUCRARE:</b> Reabilitare sistem rutier pe DJ 153D, sector Km 1+000 - 4+500;		Nr. proiect 1104/2017
		<b>AMPLASAMENT:</b> Com. Remetea, judetul Harghita;		Fază proiect P.Th.+D.E.
<b>BENEFICIAR:</b> U.A.T. Consiliul Judetean Harghita;		Denumire planșă:  Planuri de amplasare		Planșa nr.  D3
Proiectat Ing. Furdui. E.	Desenat Ing. Furdui. E.	Verificat Ing. Pădurariu D.	Scara: 1:5000	Data: dec 2017
Sef Proiect Ing. Mățã I.			Cod:F2 - 7.3	

Remetea (DJ 153C)

Sarmas (DN 12)



**Legenda:**

- Parte carosabila
- Podete proiectate
- Sant trapezoidal h = 0.30 m pereat cu beton
- Parapet metalic zincat Tip H1
- Zid de sprijin din beton
- Rigola carosabila cu placuta
- Trotuar
- Zona debleu
- Zona rambleu
- Stalp beton
- Stalp lemn
- Fantana
- Camin canalizare

Sistem de proiectie stereografica: STEREO 70  
Sistem de referinta altimetrica: Marea Neagra 1970

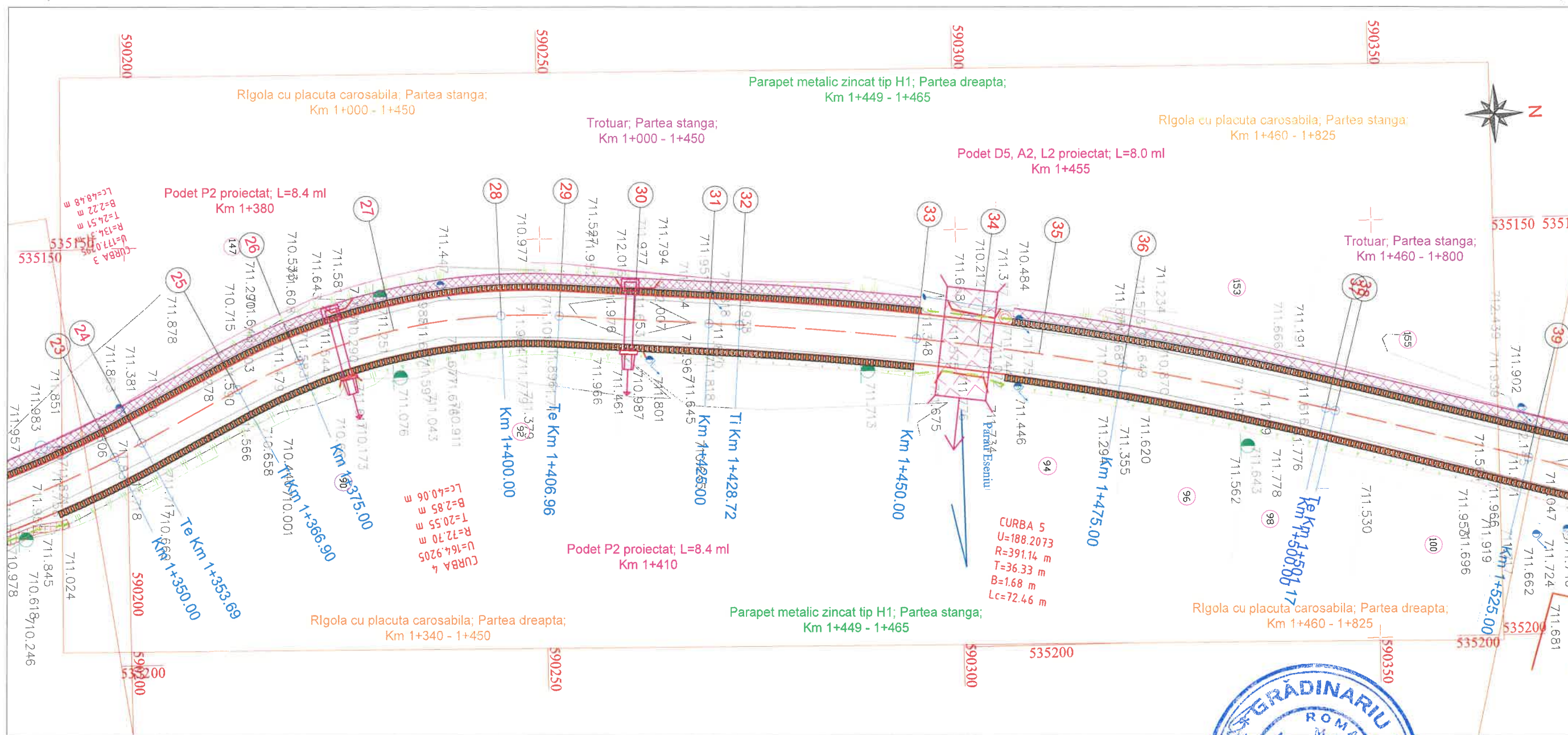
<b>S.C. RUTIER - CONEX XXI S.R.L.</b> 		<b>LUCRARE:</b> Reabilitare sistem rutier pe DJ 153D, sector Km 1+000 - 4+500;		Nr. proiect 1104/2017	
		<b>AMPLASAMENT:</b> Com. Remetea, judetul Harghita;		Fază proiect P.Th.+D.E.	
<b>Beneficiar:</b> U.A.T. Consiliul Judetean Harghita;		Denumire planșă: Plan de situatie DJ 153D Km 1+000 - 1+175		Planșă nr. PS 1	
Proiectat Ing. Furdul. E.	Desenat Ing. Furdul. E.	Verificat Ing. Pădurariu D.	Sef Proiect Ing. Măță I.	Scara: 1:500; Data: dec 2018	Cod:F2 - 7.3





Remetea (DJ 153C)

Sarmas (DN 12)



**Legenda:**

- Parte carosabila
- Podete proiectate
- Sant trapezoidal h = 0.30 m pereat cu beton
- Parapet metalic zincat Tip H1
- Zid de sprijin din beton
- Rigola carosabila cu placuta
- Trotuar

- Zona debleu
- Zona rambleu
- Stalp beton
- Stalp lemn
- Fantana
- Camin canalizare

Sistem de proiectie stereografica: STEREO 70  
Sistem de referinta altimetrica: Marea Neagra 1970


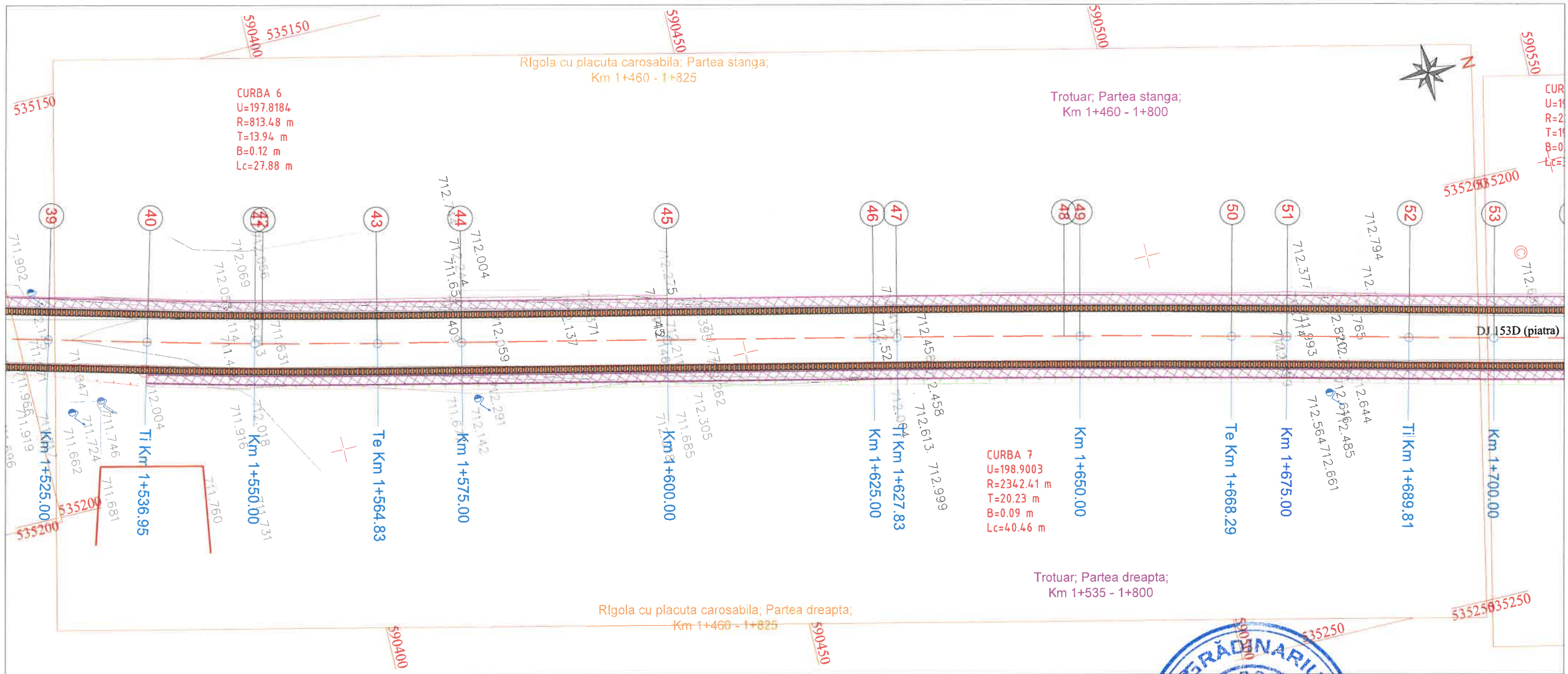


<p><b>S.C. RUTIER - CONEX XXI S.R.L.</b></p>		<p><b>LUCRARE:</b> Reabilitare sistem rutier pe DJ 153D, sector Km 1+000 - 4+500;</p>		<p>Nr. proiect 1104/2017</p>
		<p><b>AMPLASAMENT:</b> Com. Remetea, judetul Harghita;</p>		<p>Fază proiect P.Th.+D.E.</p>
<p><b>BENEFICIAR:</b> U.A.T. Consiliul Judetean Harghita;</p>		<p>Denumire planșă: Plan de situatie DJ 153D Km 1+350 - 1+525</p>		<p>Planșă nr. PS 3</p>
<p>Proiectat Ing. Furdui. E.</p>	<p>Desenat Ing. Furdui. E.</p>	<p>Verificat Ing. Pădurariu D.</p>	<p>Sef Proiect Ing. Măță I.</p>	<p>Cod:F2 - 7.3</p>
<p>Scara: 1:500;</p>		<p>Data: dec 2018</p>		



Remetea (DJ 153C)

Sarmas (DN 12)



**Legenda:**

- Parte carosabila
- Podete proiectate
- Sant trapezoidal h = 0.30 m pereat cu beton
- Parapet metalic zincat Tip H1
- Zid de sprijin din beton
- Rigola carosabila cu placuta
- Trotuar


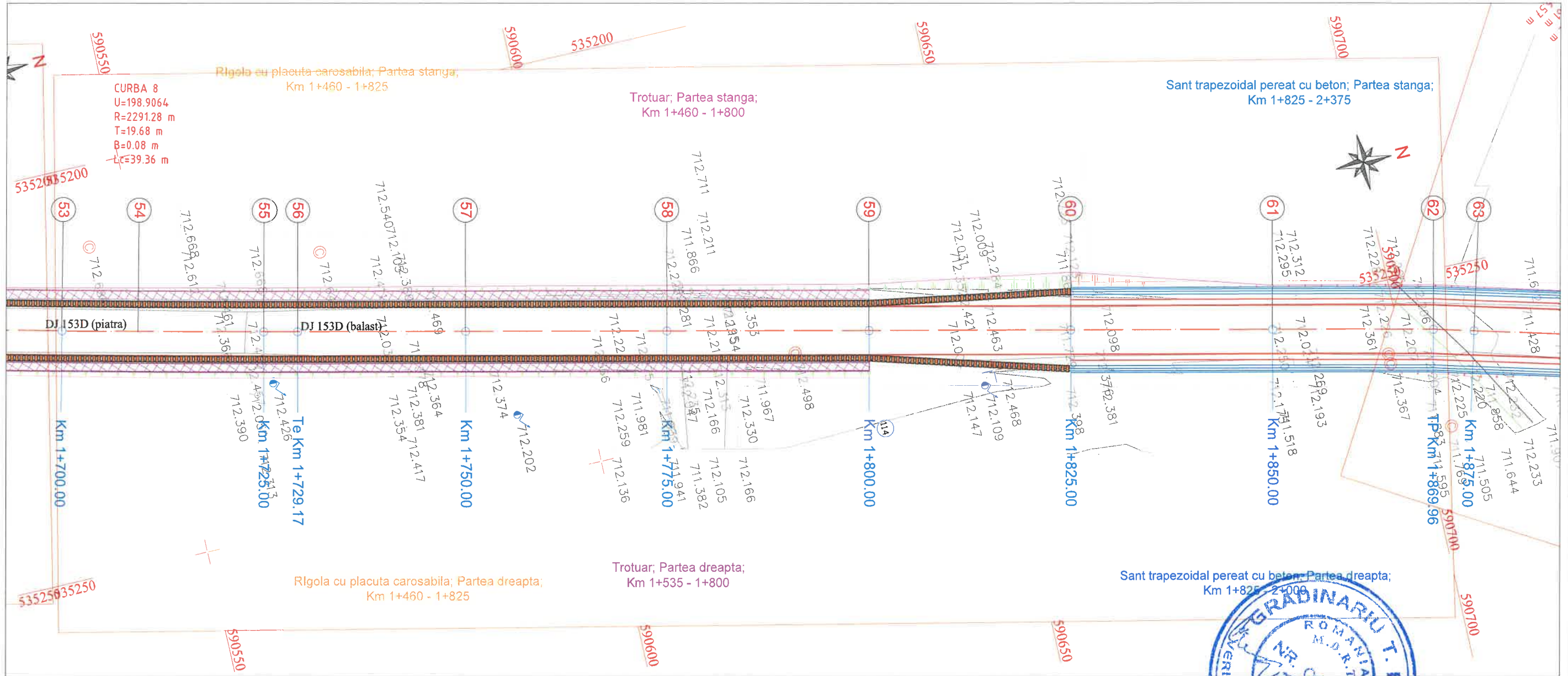
- Zona debleu
- Zona rambleur
- Stalp beton
- Stalp lemn
- Fantana
- Camin canalizare

Sistem de proiectie stereografica: STEREO 70  
 Sistem de referinta altimetrica: Marea Neagra 1970

		<b>LUCRARE:</b> Reabilitare sistem rutier pe DJ 153D, sector Km 1+000 - 4+500;		Nr. proiect 1104/2017
		<b>AMPLASAMENT:</b> Com. Remetea, judetul Harghita;		Faza proiect P.Th.+D.E.
<b>BENEFICIAR:</b> U.A.T. Consiliul Judetean Harghita;		Denumire planşa: Plan de situatie DJ 153D Km 1+525 - 1+700		Planşa nr. PS 4
Proiectat Ing. Furdui. E.	Scara: 1:500;	Data: dec 2018		Cod:F2 - 7.3
Desenat Ing. Furdui. E.				
Verificat Ing. Pădurariu D.				
Sef Proiect Ing. Măţă I.				

Remetea (DJ 153C)

Sarmas (DN 12)



**Legenda:**

- Parte carosabila
- Podete proiectate
- Sant trapezoidal h = 0.30 m pereat cu beton
- Parapet metalic zincat Tip H1
- Zid de sprijin din beton
- Rigola carosabila cu placuta
- Trotuar

- Zona debleu
- Zona rambleu
- Stalp beton
- Stalp lemn
- Fantana
- Camin canalizare

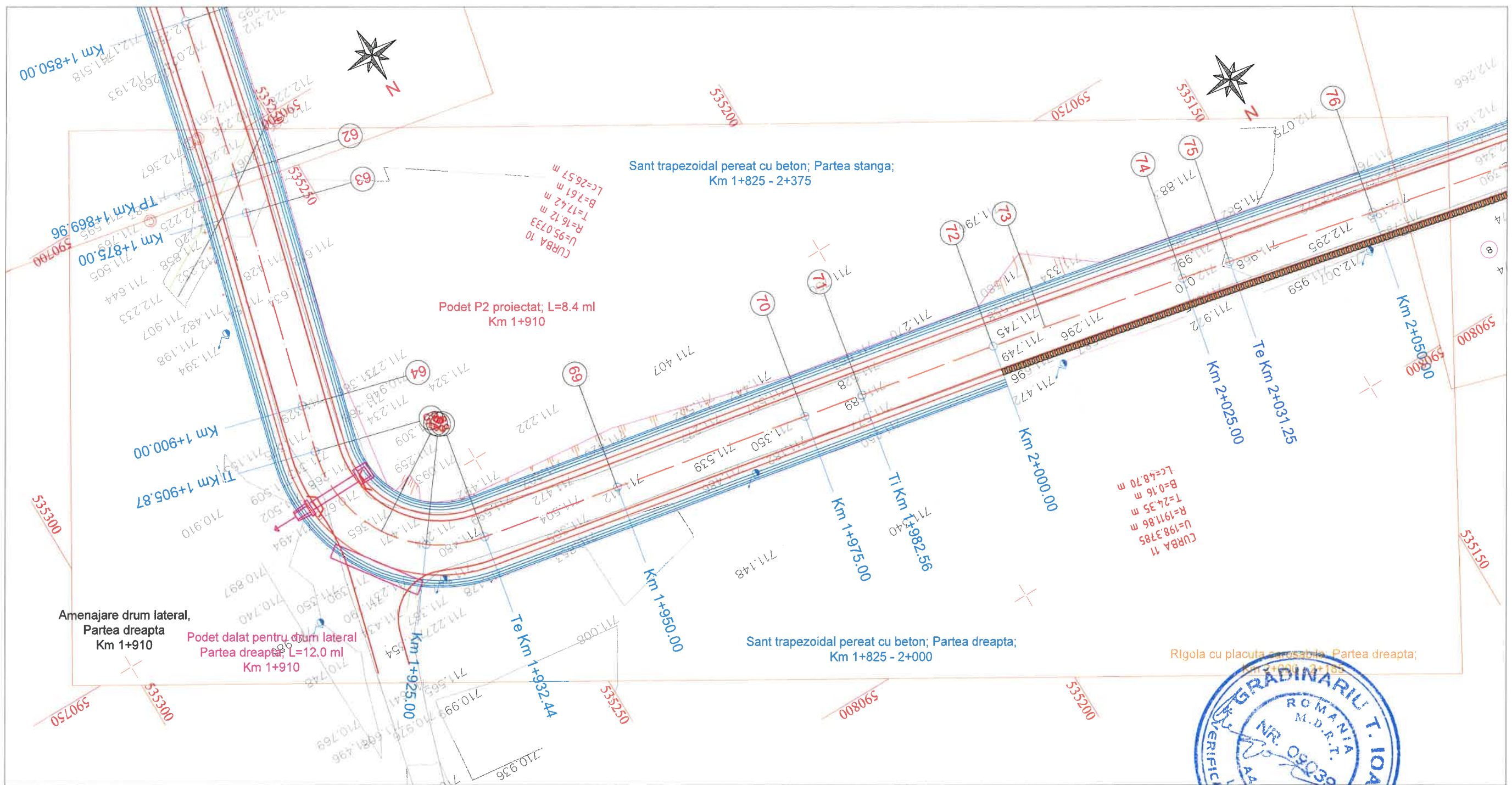
Sistem de proiectie stereografica: STEREO 70  
Sistem de referinta altimetrica: Marea Neagra 1970

<p><b>S.C. RUTIER - CONEX XXI S.R.L.</b></p>		<p><b>LUCRARE:</b> Reabilitare sistem rutier pe DJ 153D, sector Km 1+000 - 4+500;</p>		<p>Nr. proiect 1104/2017</p>
		<p><b>AMPLASAMENT:</b> Com. Remetea, judetul Harghita;</p>		<p>Fază proiect P.Th.+D.E.</p>
<p><b>BENEFICIAR:</b> U.A.T. Consiliul Judetean Harghita;</p>		<p>Denumire planşa:</p>		<p>Planşa nr. PS 5</p>
<p>Proiectat Ing. Furdui. E.</p>	<p>Desenat Ing. Furdui. E.</p>	<p>Scara: 1:500;</p>	<p>Plan de situatie DJ 153D Km 1+700 - 1+875</p>	<p>Cod:F2 - 7.3</p>
<p>Verificat Ing. Pădurariu D.</p>	<p>Sef Proiect Ing. Măţă I.</p>	<p>Data: dec 2018</p>		



Remetea (DJ 153C)

Sarmas (DN 12)



**Legenda:**

- Parte carosabila
- Sant trapezoidal h = 0.30 m perat cu beton
- Podete proiectate
- Parapet metalic zincat Tip H1
- Zid de sprijin din beton
- Rigola carosabila cu placuta
- Trotuar
- Zona debleu
- Zona rambleu
- Stalp beton
- Stalp lemn
- Fantana
- Camin canalizare

Sistem de proiectie stereografica: STEREO 70  
Sistem de referinta altimetrica: Marea Neagra 1970

<p><b>S.C. RUTIER-CONEX XXI S.R.L.</b></p>		<p><b>LUCRARE:</b> Reabilitare sistem rutier pe DJ 153D, sector Km 1+000 - 4+500;</p>		<p>Nr. proiect 1104/2017</p>	
		<p><b>AMPLASAMENT:</b> Com. Remetea, judetul Harghita;</p>		<p>Faza proiect P.Th.+D.E.</p>	
<p><b>BENEFICIAR:</b> U.A.T. Consiliul Judetean Harghita;</p>		<p>Denumire planşa:</p>		<p>Planşa nr. PS 6</p>	
<p>Proiectat Ing. Furdul. E.</p>	<p>Desenat Ing. Furdul. E.</p>	<p>Verificat Ing. Pădurariu D.</p>	<p>Sef Proiect Ing. Măță I.</p>	<p>Scara: 1:500;</p>	<p>Data: dec 2018</p>
				<p>Cod: F2 - 7.3</p>	

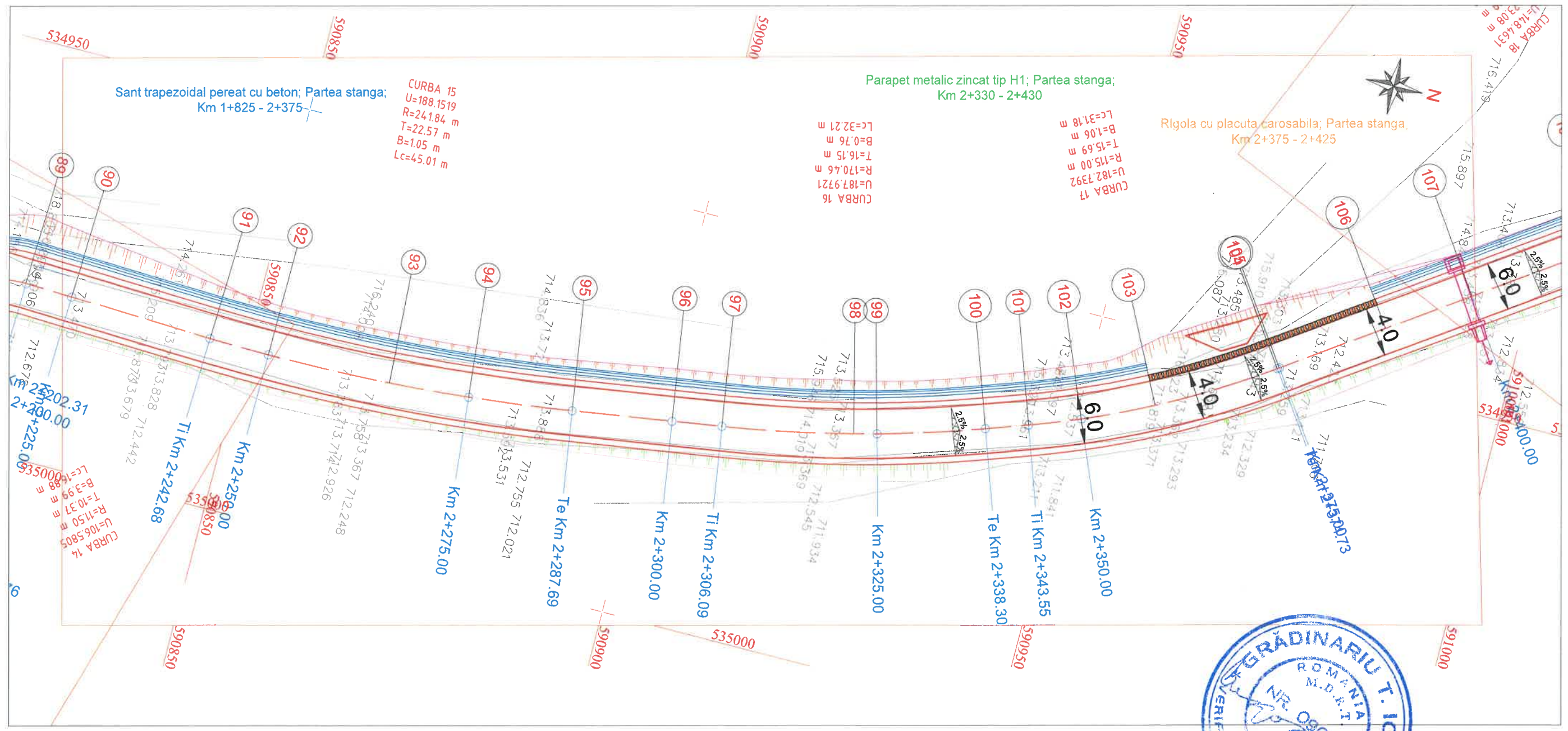






Remetea (DJ 153C)

Sarmas (DN 12)



Legenda:

- Parte carosabila
- Podete proiectate
- Sant trapezoidal h = 0.30 m pereat cu beton
- Parapet metalic zincat Tip H1
- Zid de sprijin din beton
- Rigola carosabila cu placuta
- Trotuar
- Zona debleu
- Zona rambleu
- Stalp beton
- Stalp lemn
- Fantana
- Camin canalizare

Sistem de proiectie stereografica: STEREO 70  
Sistem de referinta altimetrica: Marea Neagra 1970

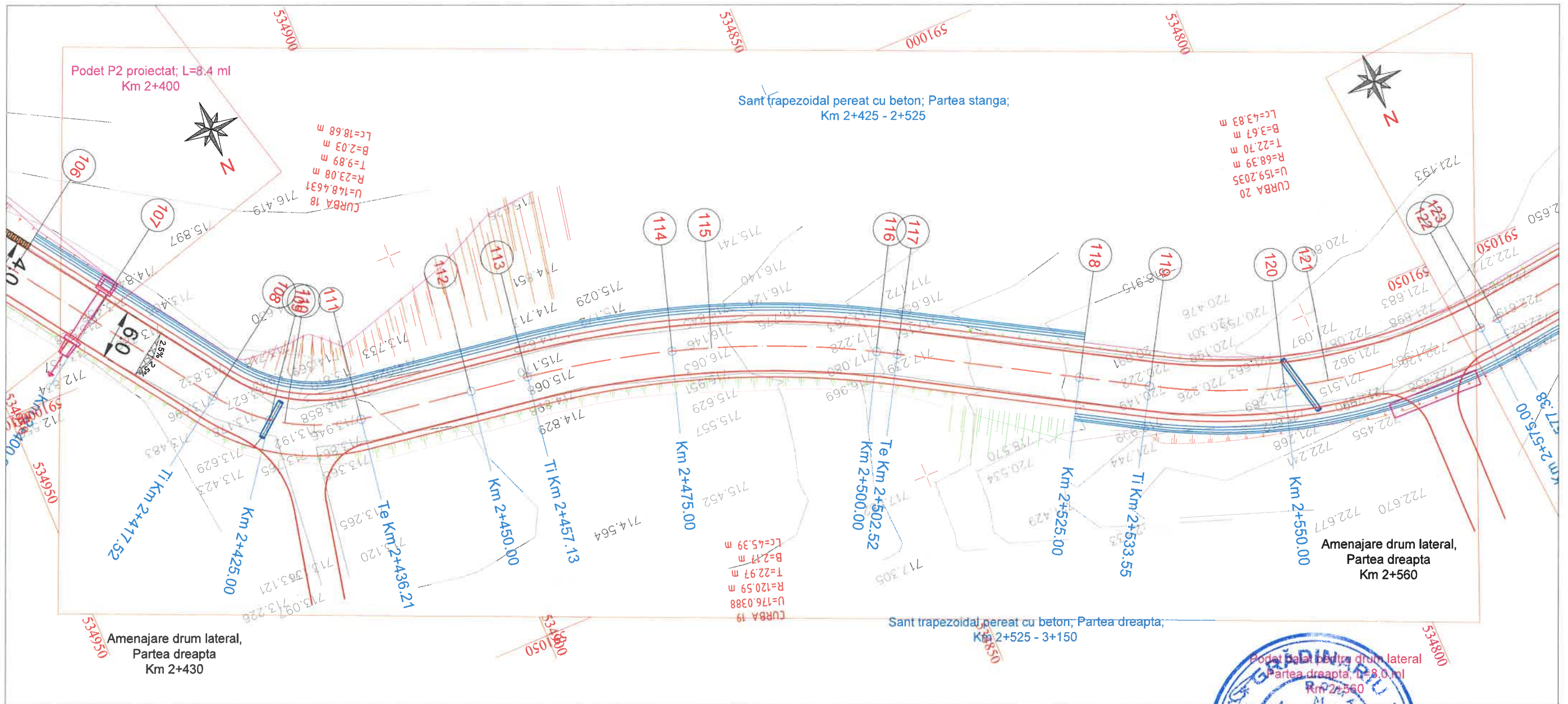
<b>S.C. RUTIER - CONEX XXI S.R.L.</b>		
Proiectat	Ing. Furdui. E.	Scara: 1:500; Data: dec 2018
Desenat	Ing. Furdui. E.	
Verificat	Ing. Pădurariu D.	
Sef Proiect	Ing. Măță I.	

<b>LUCRARE:</b> Reabilitare sistem rutier pe DJ 153D, sector Km 1+000 - 4+500;	Nr. proiect 1104/2017
<b>AMPLASAMENT:</b> Com. Remetea, judetul Harghita;	Fază proiect P.Th.+D.E.
<b>BENEFICIAR:</b> U.A.T. Consiliul Judetean Harghita;	Planșa nr. PS 8
Denumire planșă: Plan de situatie DJ 153D Km 2+250 - 2+400	Cod:F2 - 7.3



Remetea (DJ 153C)

Sarmas (DN 12)



**Legenda:**

- Parte carosabila
- Podete proiectate
- Sant trapezoidal h = 0.30 m perat cu beton
- Parapet metalic zincat Tip H1
- Zid de sprijin din beton
- Rigola carosabila cu placuta
- Trotuar

- Zona debleu
- Zona rambleu
- Stalp beton
- Stalp lemn
- Fantana
- Camin canalizare

Sistem de proiectie stereografica: STEREO 70  
Sistem de referinta altimetrica: Marea Neagra 1970



**S.C. RUTIER - CONEX XXI S.R.L.**

Proiectat	Ing. Furdul E.	Scara:	
Desenat	Ing. Furdul E.	1:500;	
Verificat	Ing. Padurariu D.	Data:	dec 2018
Sef Proiect	Ing. Măță I.		

**LUCRARE:** Reabilitare sistem rutier pe DJ 153D, sector Km 1+000 - 4+500;

**AMPLASAMENT:** Com. Remetea, judetul Harghita;

**BENEFICIAR:** U.A.T. Consiliul Judetean Harghita;

Denumire planșă:  
Plan de situatie DJ 153D  
Km 2+400 - 2+575

Nr. proiect  
1104/2017

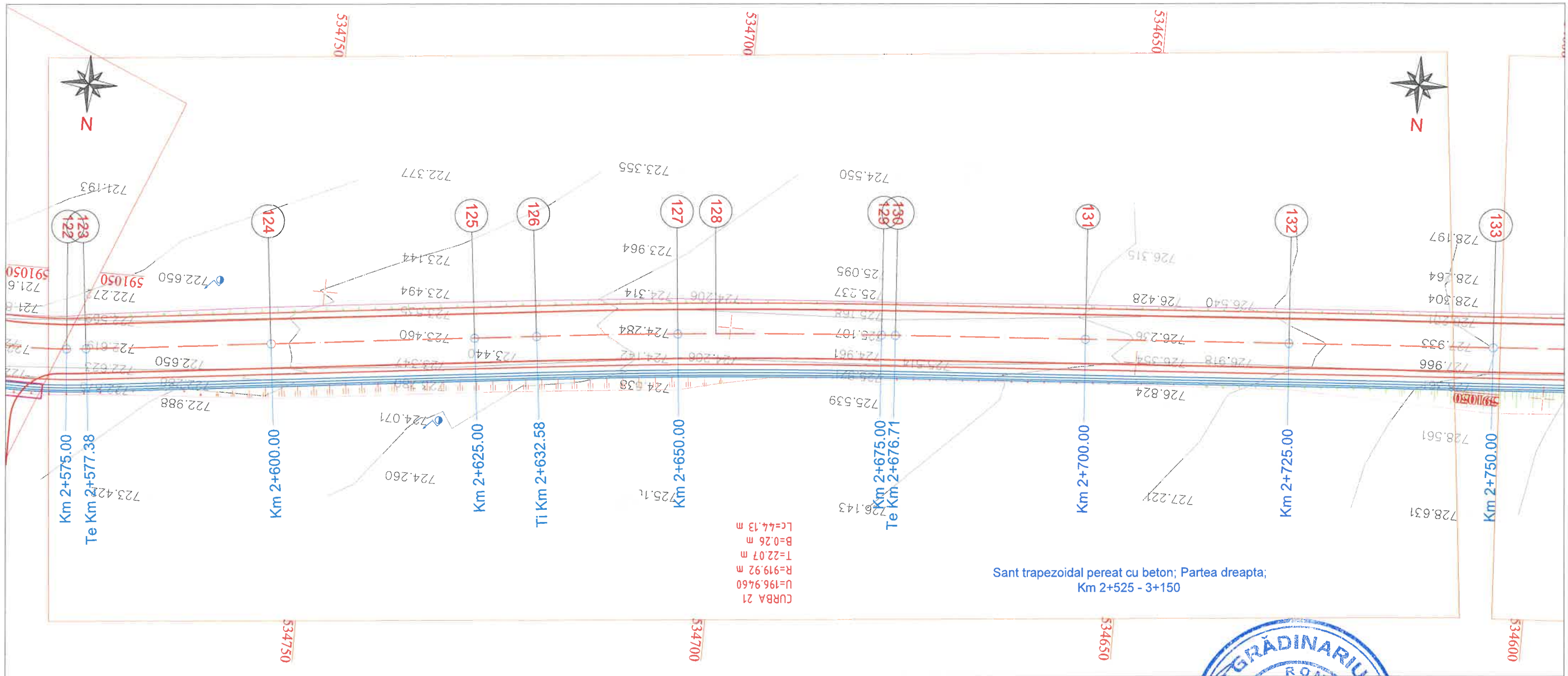
Fază proiect  
P.Th.+D.E.

Planșa nr.  
PS 9

Cod:F2 - 7.3

Remetea (DJ 153C)

Sarmas (DN 12)



Lc=44.13 m  
 B=0.26 m  
 T=22.07 m  
 R=919.92 m  
 U=196.9460  
 CURBA 21

Sant trapezoidal perat cu beton; Partea dreapta;  
Km 2+525 - 3+150



**Legenda:**

- Parte carosabila
- Podete proiectate
- Sant trapezoidal h = 0.30 m perat cu beton
- Parapet metalic zincat Tip H1
- Zid de sprijin din beton
- Rigola carosabila cu placuta
- Trotuar

- Zona debleu
- Zona rambleu
- Stalp beton
- Stalp lemn
- Fantana
- Camin canalizare

Sistem de proiectie stereografica: STEREO 70  
 Sistem de referinta altimetrica: Marea Neagra 1970

**S.C. RUTIER - CONEX XXI S.R.L.**

Proiectat	Ing. Furdui, E.	Scara:	
Desenat	Ing. Furdui, E.	1:500;	
Verificat	Ing. Pădurariu D.	Data:	dec 2018
Sef Proiect	Ing. Măță I.		

**LUCRARE:** Reabilitare sistem rutier pe DJ 153D, sector Km 1+000 - 4+500;

**AMPLASAMENT:** Com. Remetea, judetul Harghita;

**BENEFICIAR:** U.A.T. Consiliul Judetean Harghita;

Denumire planșă:  
 Plan de situatie DJ 153D  
 Km 2+575 2+750

Nr. proiect  
1104/2017

Fază proiect  
P.Th.+D.E.

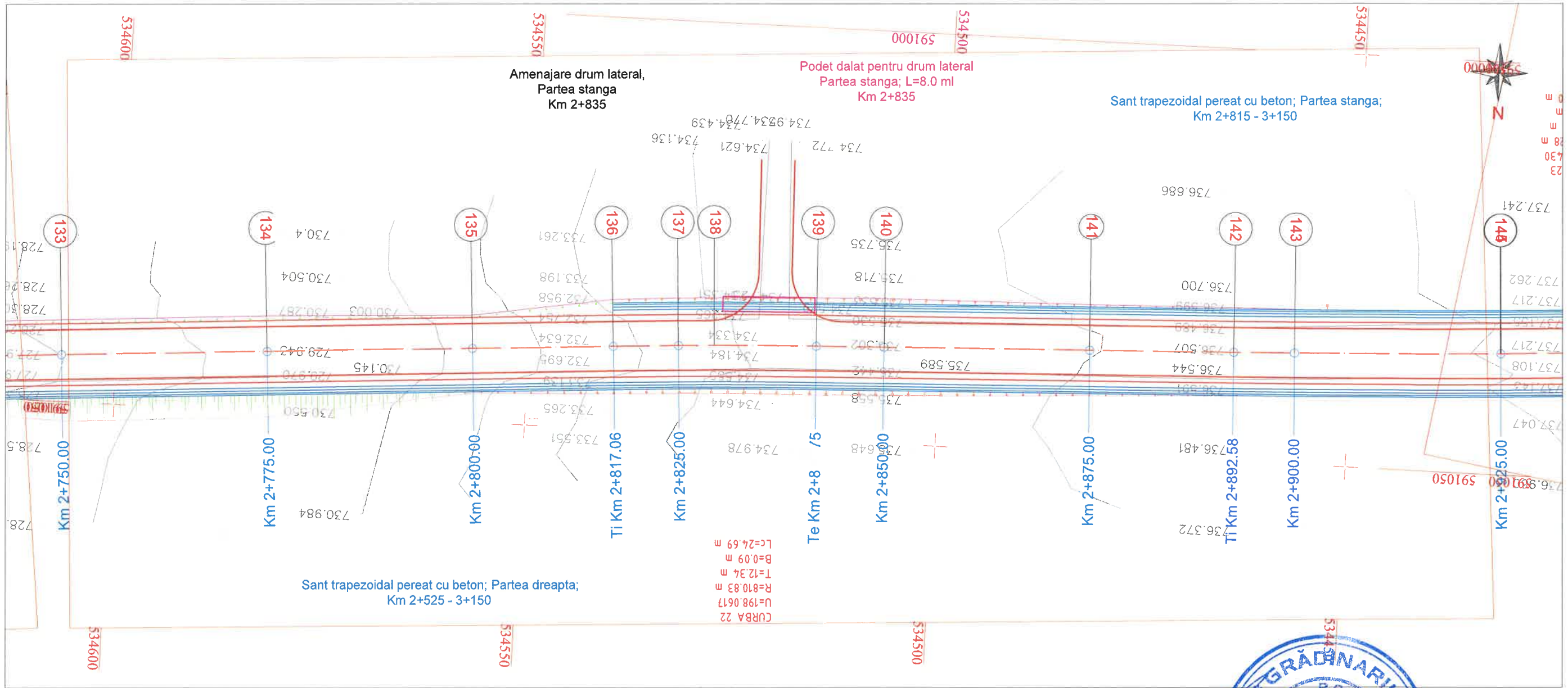
Planșa nr.  
PS 10

Cod:F2 - 7.3



Remetea (DJ 153C)

Sarmas (DN 12)



CURBA 22  
U=198.0617 m  
R=810.83 m  
T=12.34 m  
B=0.09 m  
Lc=24.69 m

**Legenda:**

- Parte carosabila
- Podete proiectate
- Sant trapezoidal h = 0.30 m peret cu beton
- Parapet metalic zincat Tip H1
- Zid de sprijin din beton
- Rigola carosabila cu placuta
- Trotuar

- Zona debleu
- Zona rambleu
- Stalp beton
- Stalp lemn
- Fantana
- Camin canalizare

Sistem de proiectie stereografica: STEREO 70  
Sistem de referinta altimetrica: Marea Neagra 1970

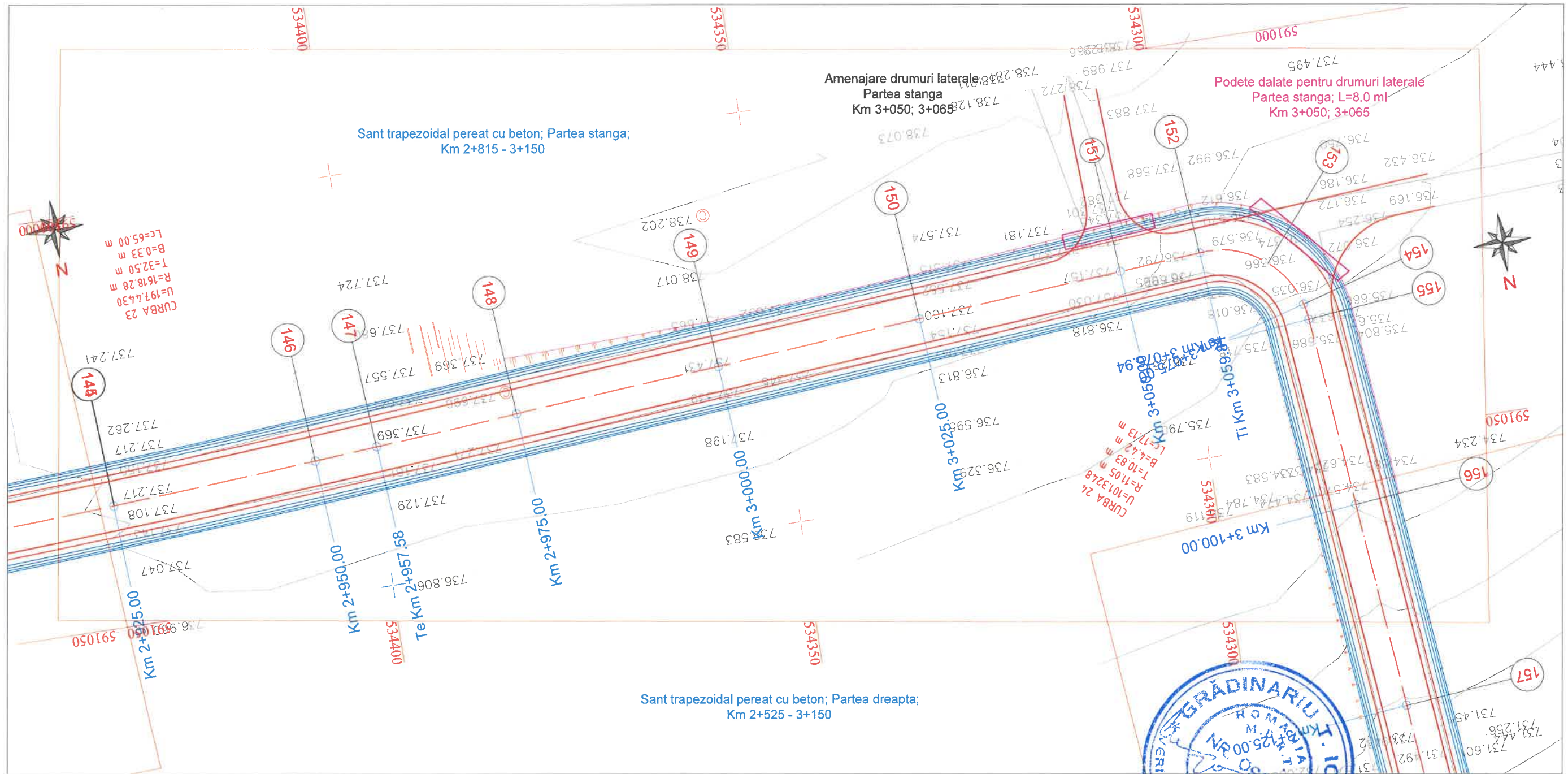


<p><b>S.C. RUTIER-CONEX XXI S.R.L.</b></p>		<p><b>LUCRARE:</b> Reabilitare sistem rutier pe DJ 153D, sector Km 1+000 - 4+500.</p>		<p>Nr. proiect 1104/2017</p>
		<p><b>AMPLASAMENT:</b> Com. Remetea, judetul Harghita;</p>		<p>Fază proiect P.Th.+D.E.</p>
<p>Proiectat Ing. Furdul. E.</p>		<p>Scara: 1:500;</p>		<p>Planşa nr. PS 11</p>
<p>Desenat Ing. Furdul. E.</p>		<p>Denumire planşa: Plan de situatie DJ 153D Km 2+750 - 2+925</p>		<p>Cod:F2 - 7.3</p>
<p>Verificat Ing. Pădurariu D.</p>		<p>Data: dec 2018</p>		
<p>Sef Proiect Ing. Măţă I.</p>				



Remetea (DJ 153C)

Sarmas (DN 12)



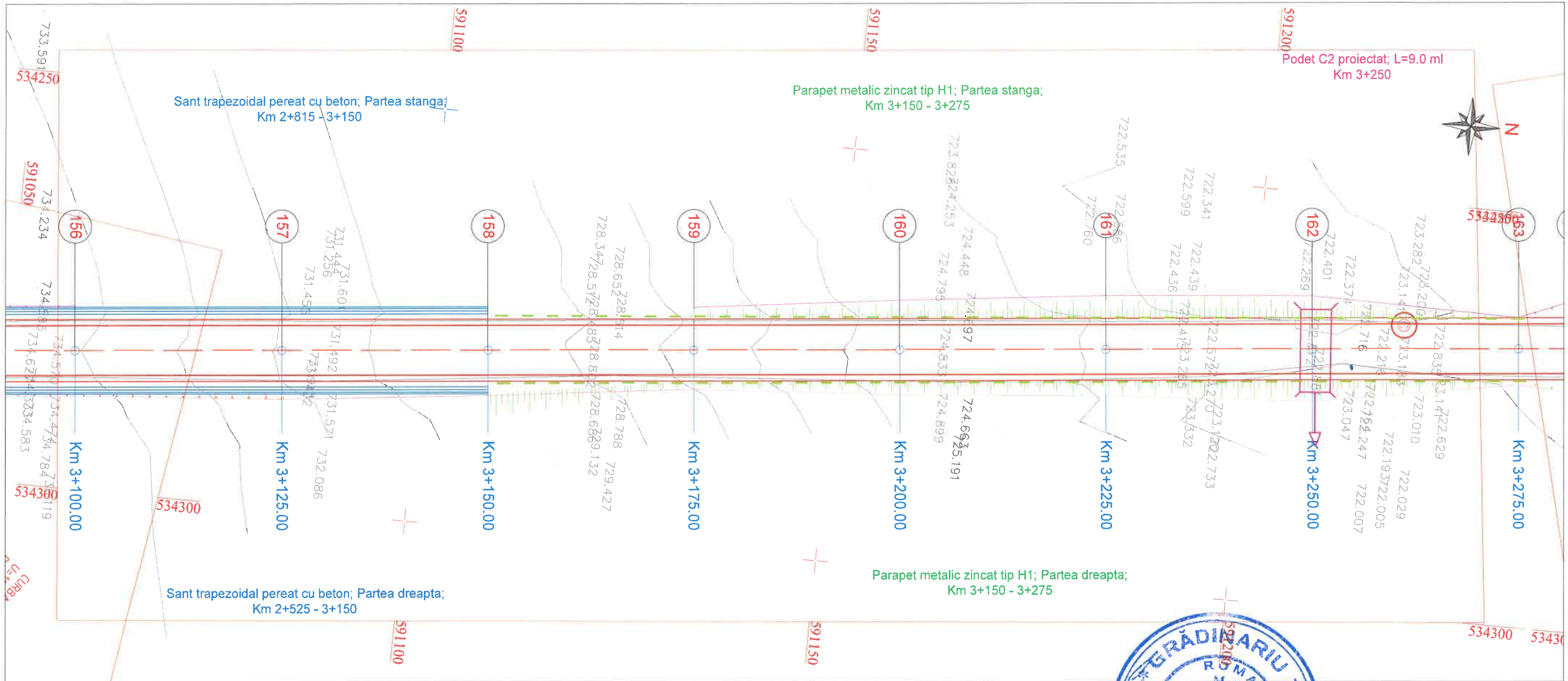
**Legenda:**

- Parte carosabila
- Podete proiectate
- Sant trapezoidal h = 0.30 m perat cu beton
- Parapet metalic zincat Tip H1
- Zid de sprijin din beton
- Rigola carosabila cu placuta
- Trotuar

- Zona debleu
- Zona rambleu
- Stalp beton
- Stalp lemn
- Fantana
- Camin canalizare

Sistem de proiectie stereografica: STEREO 70  
Sistem de referinta altimetrica: Marea Neagra 1970

<p><b>S.C. RUTIER - CONEX XXI S.R.L.</b></p>		<p><b>LUCRARE:</b> Reabilitare sistem rutier pe DJ 153D, sector Km 1+000 - 4+500;</p>		<p>Nr. proiect 1104/2017</p>
		<p><b>AMPLASAMENT:</b> Com. Remetea, judetul Harghita;</p>		<p>Faza proiect P.Th.+D.E.</p>
<p>Proiectat Ing. Furdul. E.</p>		<p>Scara: 1:500;</p>		<p>Planşa nr. PS 12</p>
<p>Desenat Ing. Furdul. E.</p>		<p>Denumire planşa: Plan de situatie DJ 153D Km 2+925 - 3+125</p>		<p>Cod:F2 - 7.3</p>
<p>Verificat Ing. Pădurariu D.</p>		<p>Data: dec 2018</p>		
<p>Sef Proiect Ing. Măţă I.</p>				



**Legenda:**

- Parte carosabila
- Podete proiectate
- Sant trapezoidal h = 0.30 m perat cu beton
- Parapet metalic zincat Tip H1
- Zid de sprijin din beton
- Rigola carosabila cu placuta
- Trotuar

- Zona debleu
- Zona rambleu
- Stalp beton
- Stalp lemn
- Fantana
- Camin canalizare

Sistem de proiectie stereografica: STEREO 70  
Sistem de referinta altimetrica: Marea Neagra 1970

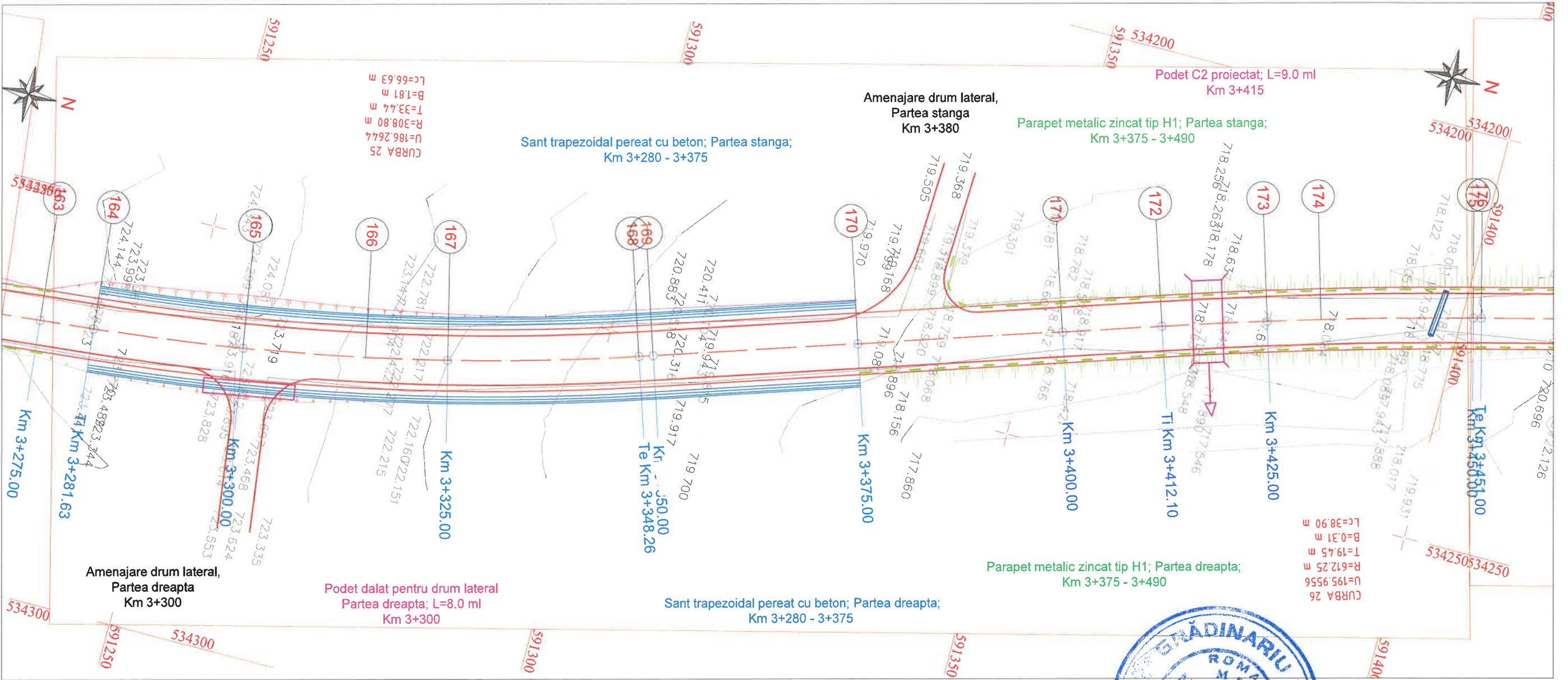


<b>S.C. RUTIER - CONEX XXI S.R.L.</b>		LUCRARE: Reabilitare sistem rutier pe DJ 153D, sector Km 1+000 - 4+500;		Nr. proiect 1104/2017
		AMPLASAMENT: Com. Remetea, judetul Harghita;		Fază proiect P.Th.+D.E.
Beneficiar: U.A.T. Consiliul Judetean Harghita;		Denumire planșă: Plan de situatie DJ 153D Km 3+125 - 3+275		Planșă nr. PS 13
Proiectat Ing. Furdul. E.	Desenat Ing. Furdul. E.	Verificat Ing. Pădurariu D.	Sef Proiect Ing. Măță I.	Cod:F2 - 7.3
Scara: 1:500;		Data: dec 2018		



Remetea (DJ 153C)

Sarmas (DN 12)



LC=66.63 m  
B=1.81 m  
T=33.44 m  
R=308.80 m  
U=186.2644  
CURBA 25

LC=38.90 m  
B=0.31 m  
T=19.45 m  
R=612.25 m  
U=195.9556  
CURBA 26



Legenda:

- Parte carosabila
- Podete proiectate
- Sant trapezoidal h = 0.30 m pereat cu beton
- Parapet metalic zincat Tip H1
- Zid de sprijin din beton
- Rigola carosabila cu placuta
- Trotuar


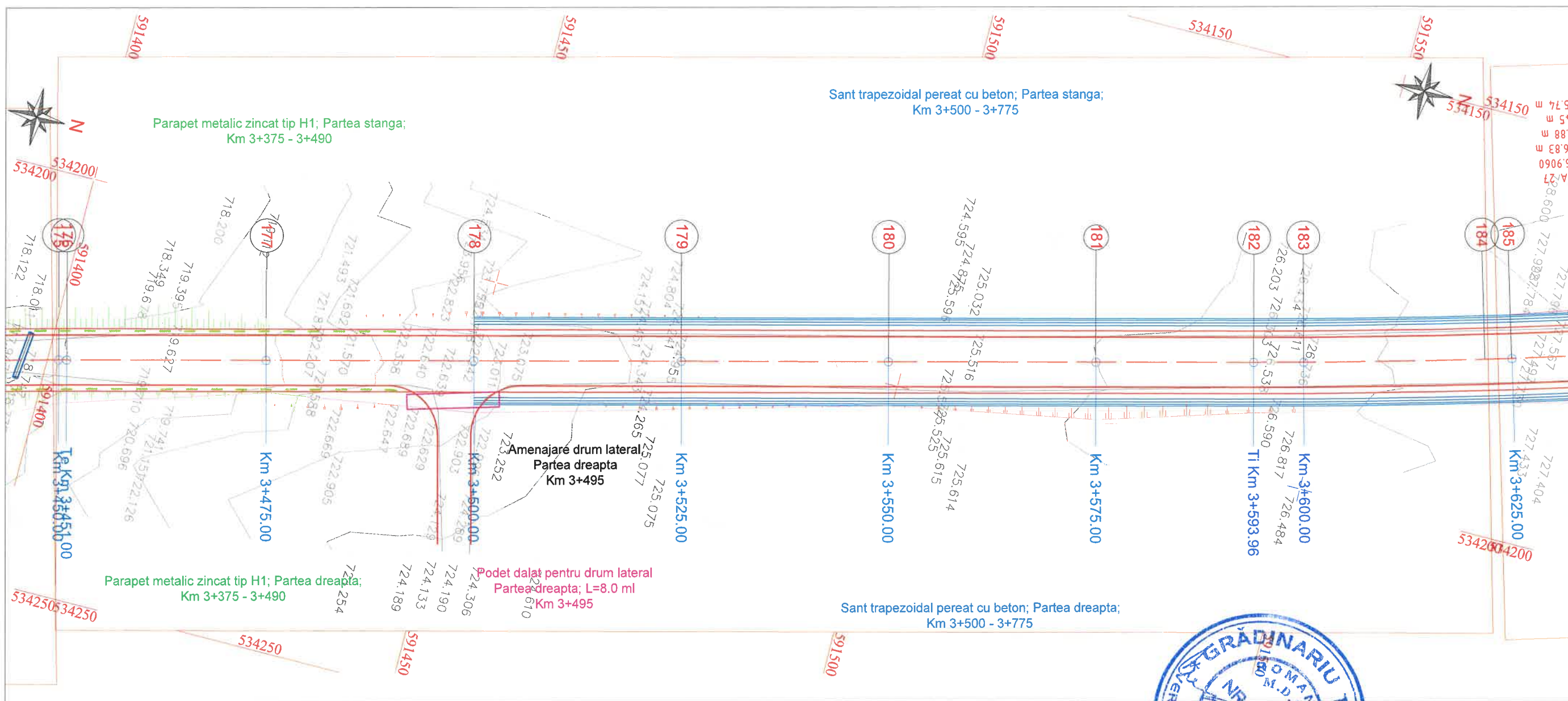
- Zona debleu
- Zona rambleu
- Stalp beton
- Stalp lemn
- Fantana
- Camin canalizare

Sistem de proiectie stereografica: STEREO 70  
Sistem de referinta altimetrica: Marea Neagra 1970

		<b>LUCRARE:</b> Reabilitare sistem rutier pe DJ 153D, sector Km 1+000 - 4+500;		Nr. proiect 1104/2017
		<b>AMPLASAMENT:</b> Com. Remetea, judetul Harghita;		Fază proiect P.Th.+D.E.
<b>BENEFICIAR:</b> U.A.T. Consiliul Judetean Harghita;		Denumire planșă: Plan de situatie DJ 153D Km 3+175 - 3+450		Planșa nr. PS 14
Proiectat Ing. Furdul. E.	Scara: 1:500;	Data: dec 2018		Cod:F2 - 7.3
Desenat Ing. Furdul. E.				
Verificat Ing. Pădurariu D.				
Sef Proiect Ing. Măță I.				

Remetea (DJ 153C)

Sarmas (DN 12)



Legenda:

- Parte carosabila
- Podete proiectate
- Zid de sprijin din beton
- Rigola carosabila cu placuta
- Trotuar
- Zona debleu
- Zona rambleu
- Stalp beton
- Stalp lemn
- Fantana
- Camin canalizare

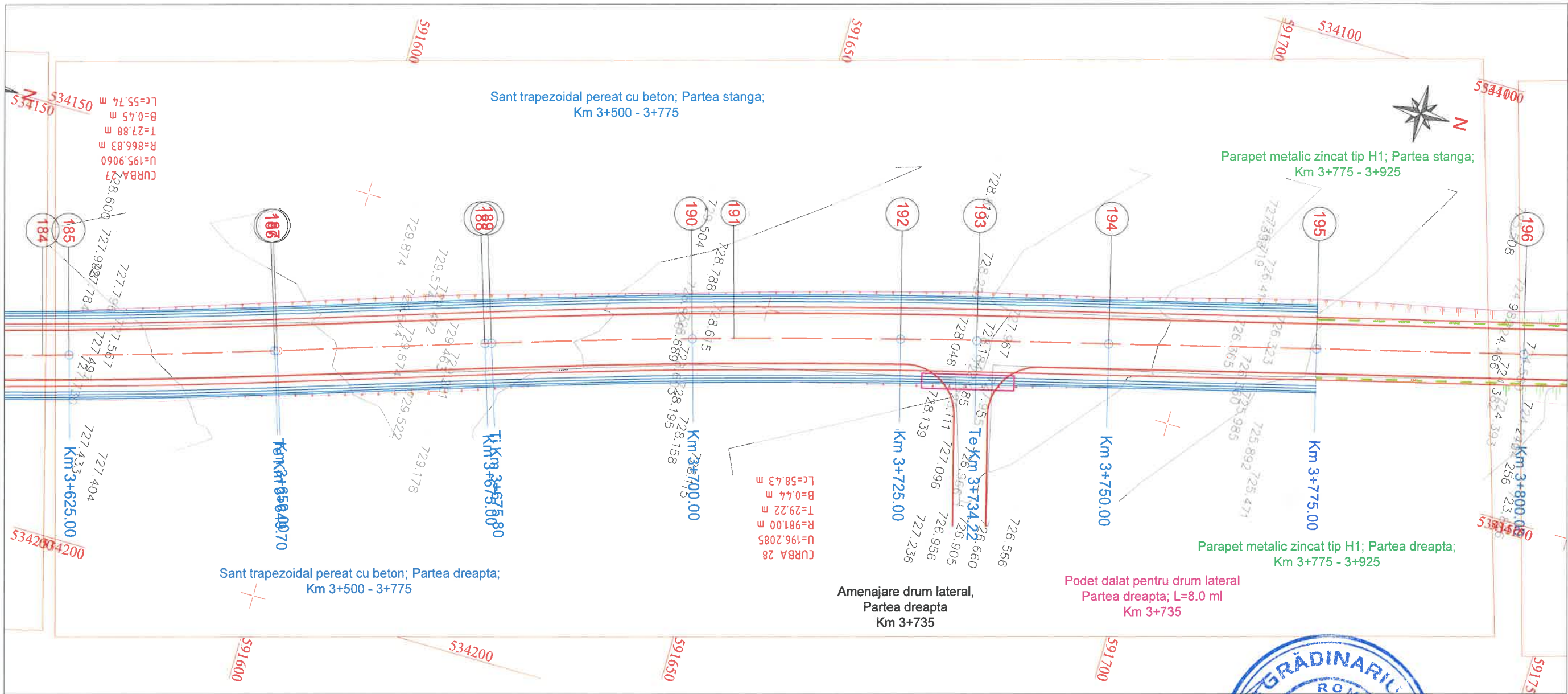
Sistem de proiectie stereografica: STEREO 70  
Sistem de referinta altimetrica: Marea Neagra 1970

	<b>LUCRARE:</b> Reabilitare sistem rutier pe DJ 153D, sector Km 1+000 - 4+500;		Nr. proiect 1104/2017
	<b>AMPLASAMENT:</b> Com. Remetea, judetul Harghita;		Faza proiect P.Th.+D.E.
<b>BENEFICIAR:</b> U.A.T. Consiliul Judetean Harghita;		Denumire planşa: Plan de situatie DJ 153D Km 3+450 - 3+625	Planşa nr. PS 15
Proiectat Ing. Furdul. E.	Desenat Ing. Furdul. E.	Verificat Ing. Pădurariu D.	Sef Proiect Ing. Măță I.
Scara: 1:500;		Data: dec 2018	
Cod: F2 - 7.3			



Remetea (DJ 153C)

Sarmas (DN 12)



Legenda:

- Parte carosabila
- Podete proiectate
- Sant trapezoidal h = 0.30 m perat cu beton
- Parapet metalic zincat Tip H1
- Zid de sprijin din beton
- Rigola carosabila cu placuta
- Trotuar

- Zona debleu
- Zona rambleu
- Stalp beton
- Stalp lemn
- Fantana
- Camin canalizare

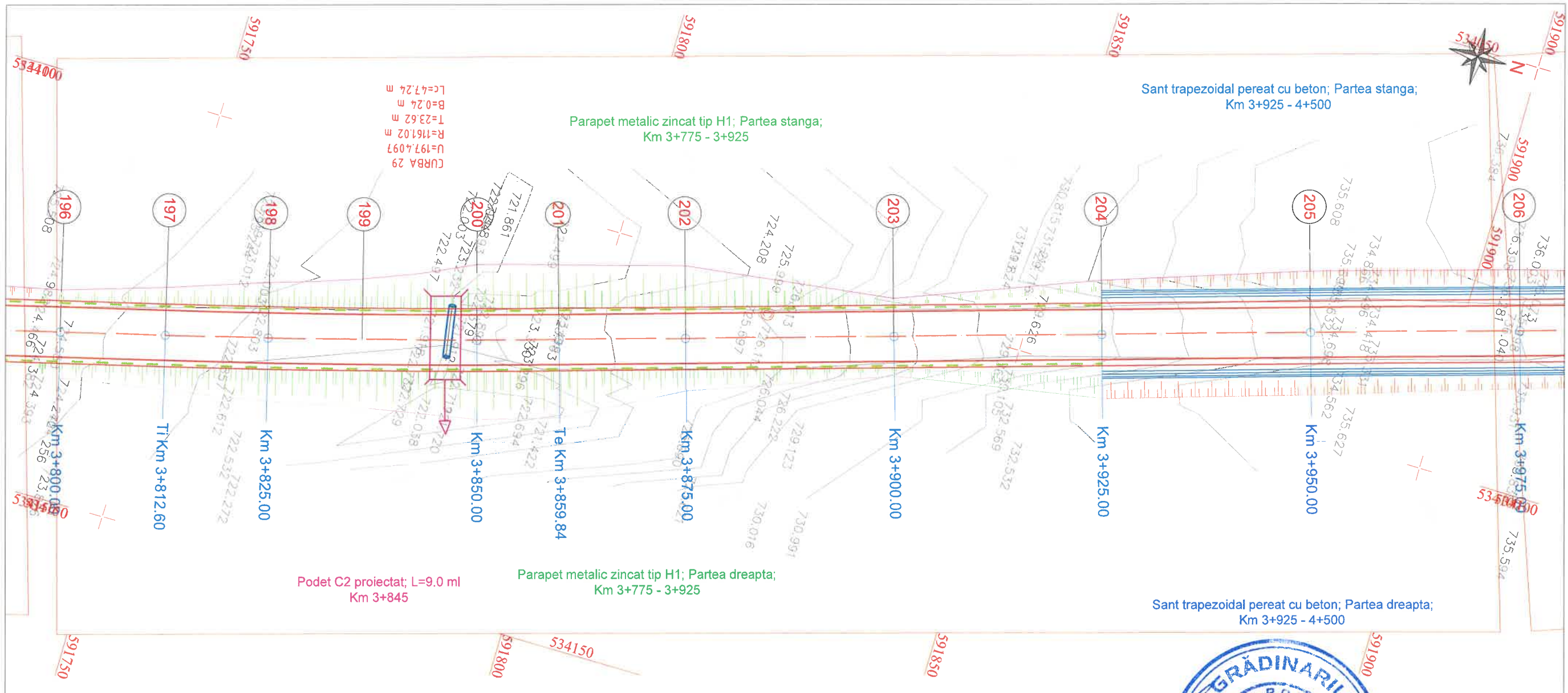
Sistem de proiectie stereografica: STEREO 70  
 Sistem de referinta altimetrica: Marea Neagra 1970



<b>S.C. RUTIER- CONEX XXI S.R.L.</b>		<b>LUCRARE:</b> Reabilitare sistem rutier pe DJ 153D, sector Km 1+000 - 4+500;		Nr. proiect 1104/2017
		<b>AMPLASAMENT:</b> Com. Remetea, judetul Harghita;		Fază proiect P.Th.+D.E.
Proiectat Ing. Furdul. E.		Scara: 1:500;		Planşa nr. PS 16
Desenat Ing. Furdul. E.		Denumire planşa: Plan de situatie DJ 153D Km 3+625 - 3+800		Cod:F2 - 7.3
Verificat Ing. Pădurariu D.		Data: dec 2018		
Sef Proiect Ing. Măţă I.				

Remetea (DJ 153C)

Sarmas (DN 12)



Legenda:

- Parte carosabila
- Podete proiectate
- Sant trapezoidal h = 0.30 m perat cu beton
- Parapet metalic zincat Tip H1
- Zid de sprijin din beton
- Rigola carosabila cu placuta
- Trotuar

- Zona debleu
- Zona rambleu
- Stalp beton
- Stalp lemn
- Fantana
- Camin canalizare

Sistem de proiectie stereografica: STEREO 70  
Sistem de referinta altimetrica: Marea Neagra 1970

S.C. RUTIER - CONEX XXI S.R.L.

Proiectat Ing. Furdul. E.  
Desenat Ing. Furdui. E.  
Verificat Ing. Padurariu D.  
Sef Proiect Ing. Mata I.

Scara:  
1:500;  
Data: dec 2018

LUCRARE: Reabilitare sistem rutier pe DJ 153D, sector Km 1+000 - 4+500;

AMPLASAMENT: Com. Remetea, judetul Harghita;

BENEFICIAR: U.A.T. Consiliul Judetean Harghita;


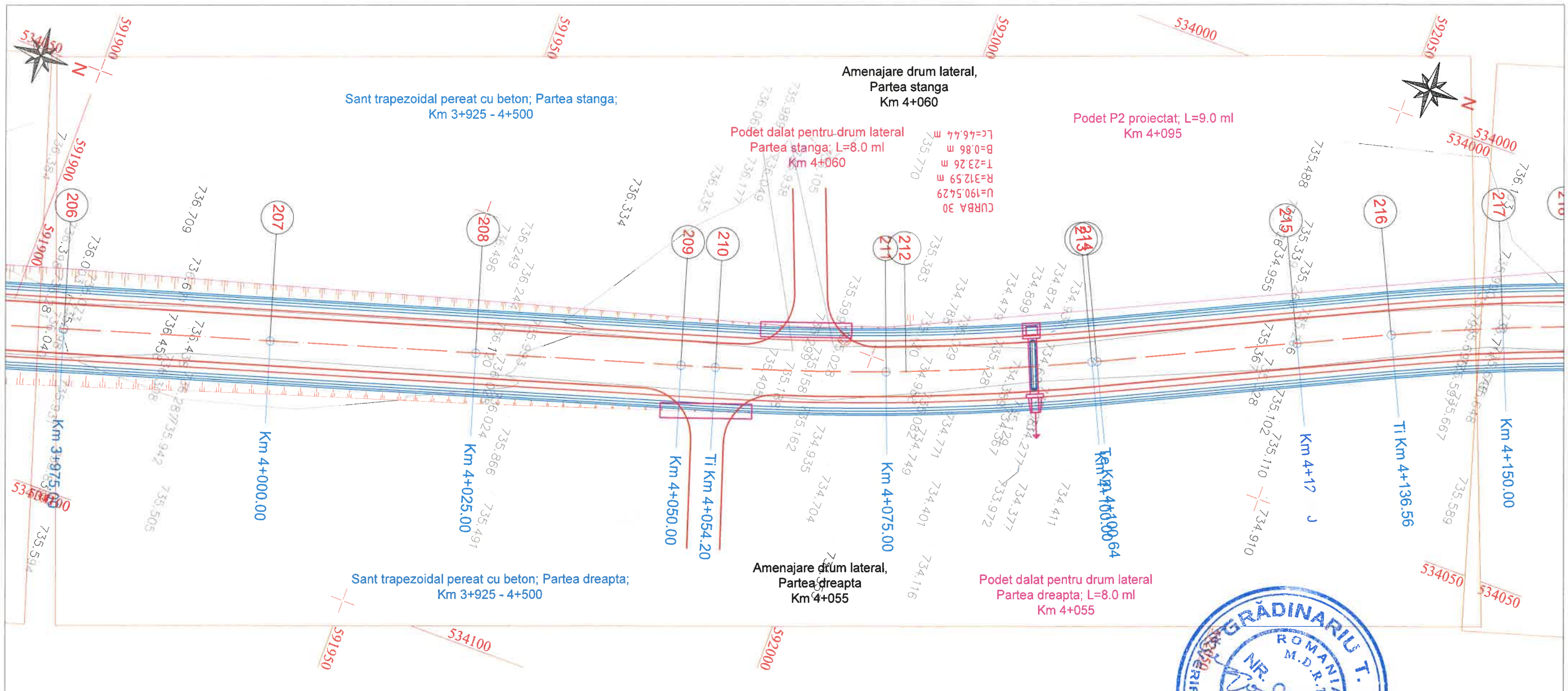
Denumire planşa:  
Plan de situatie DJ 153D  
Km 3+800 - 3+975

Nr. proiect 1104/2017  
Faza proiect P.Th.+D.E.  
Planşa nr. PS 17  
Cod:F2 - 7.3



Remetea (DJ 153C)

Sarmas (DN 12)



Legenda:

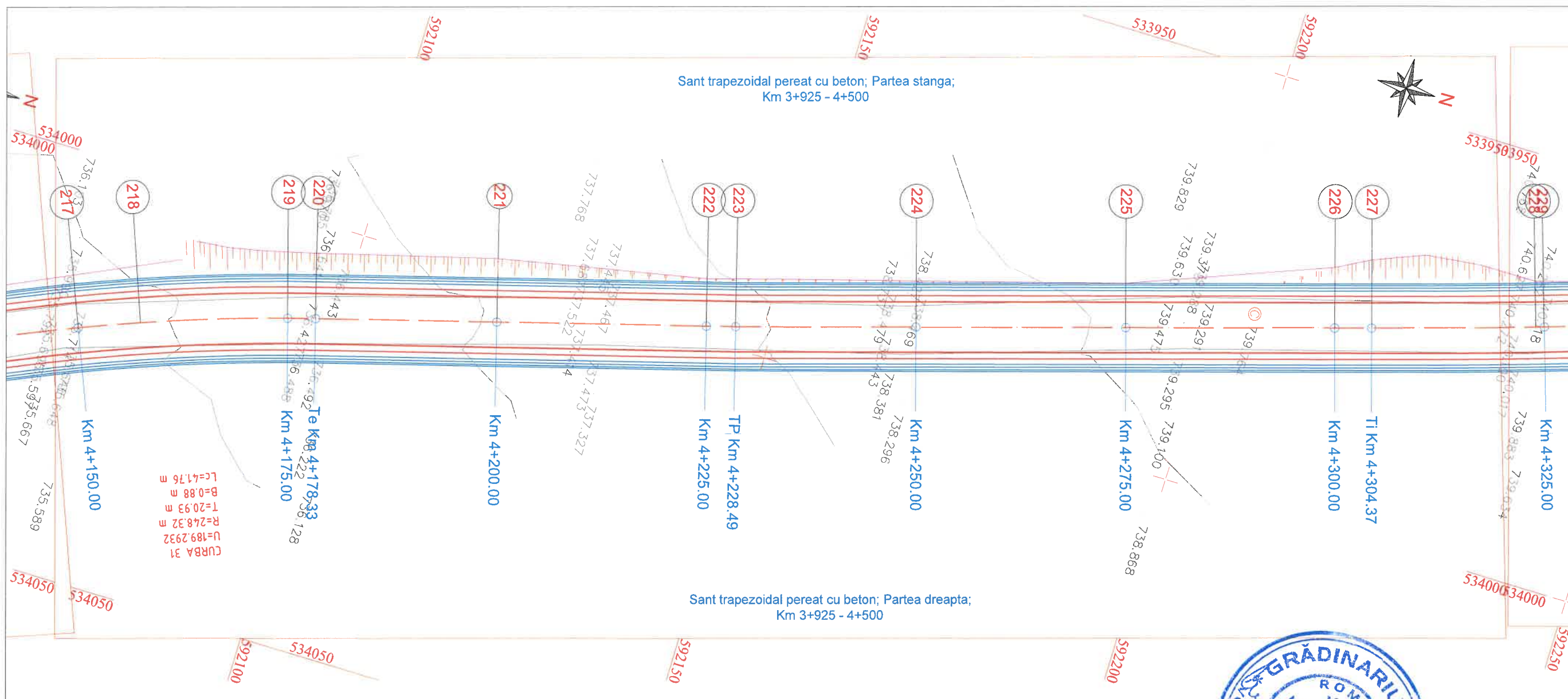
- Parte carosabila
- Podete proiectate
- Sant trapezoidal h = 0.30 m perat cu beton
- Parapet metalic zincat Tip H1
- Zid de sprijin din beton
- Rigola carosabila cu placuta
- Trotuar
- Zona debleu
- Zona rambleu
- Stalp beton
- Stalp lemn
- Fantana
- Camin canalizare

Sistem de proiectie stereografica: STEREO 70  
Sistem de referinta altimetrica: Marea Neagra 1970

<p><b>S.C. RUTIER - CONEX XXI S.R.L.</b></p>		<p><b>LUCRARE:</b> Reabilitare sistem rutier pe DJ 153D, sector Km 1+000 - 4+500;</p>		<p>Nr. proiect 1104/2017</p>
		<p><b>AMPLASAMENT:</b> Com. Remetea, judetul Harghita;</p>		<p>Faza proiect P.Th.+D.E.</p>
<p><b>BENEFICIAR:</b> U.A.T. Consiliul Judetean Harghita;</p>		<p>Denumire planşa:</p>		<p>Planşa nr. PS 18</p>
<p>Proiectat Ing. Furdui, E.</p>	<p>Desenat Ing. Furdui, E.</p>	<p>Scara: 1:500;</p>	<p>Plan de situatie DJ 153D Km 3+975 - 4+150</p>	<p>Cod:F2 - 7.3</p>
<p>Verificat Ing. Pădurariu D.</p>	<p>Sef Proiect Ing. Măță I.</p>	<p>Data: dec 2018</p>		

Remetea (DJ 153C)

Sarmas (DN 12)



$L_c = 41.76$  m  
 $B = 0.88$  m  
 $T = 20.93$  m  
 $R = 248.32$  m  
 $U = 189.2932$  m  
 CURBA 31

**Legenda:**

- Parte carosabila
- Podete proiectate
- Sant trapezoidal h = 0.30 m pereat cu beton
- Parapet metalic zincat Tip H1
- Zid de sprijin din beton
- Rigola carosabila cu placuta
- Trotuar

- Zona debleu
- Zona rambleu
- Stalp beton
- Stalp lemn
- Fantana
- Camin canalizare

Sistem de proiectie stereografica: STEREO 70  
 Sistem de referinta altimetrica: Marea Neagra 1970

**S.C. RUTIER - CONEX XXI S.R.L.**

Proiectat	Ing. Furdui. E.	Scara:	1:500;
Desenat	Ing. Furdui. E.		
Verificat	Ing. Pădurariu D.	Data: dec 2018	
Sef Proiect	Ing. Măjă I.		

**LUCRARE:** Reabilitare sistem rutier pe DJ 153D, sector Km 1+000 - 4+500;

**AMPLASAMENT:** Com. Remetea, judetul Harghita;

**BENEFICIAR:** U.A.T. Consiliul Judetean Harghita;

Denumire planșă:

Plan de situatie DJ 153D  
- Km 4+150 - 4+325

Nr. proiect  
1104/2017

Fază proiect  
P.Th.+D.E.

Planșa nr.


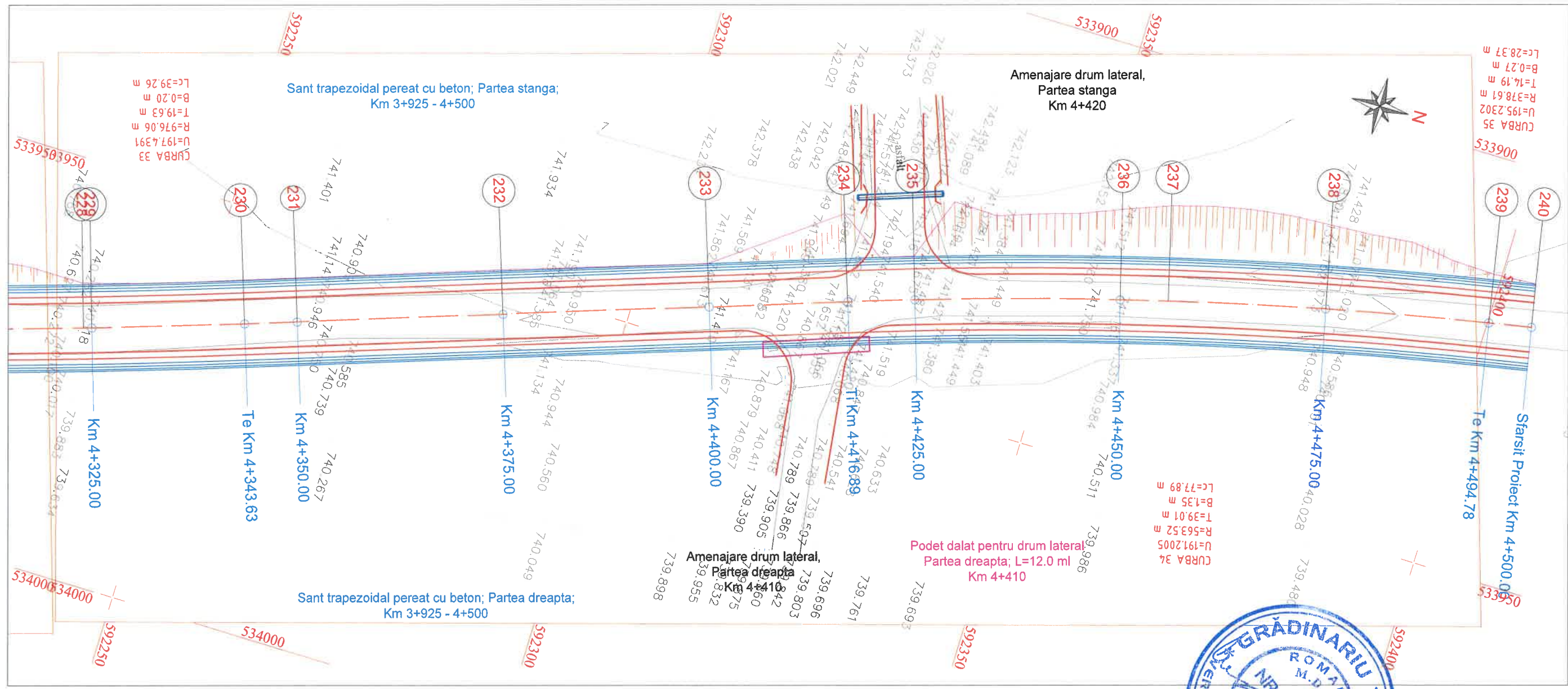
PS 19

Cod:F2 - 7.3



Remetea (DJ 153C)

Sarmas (DN 12)



Legenda:

- Parte carosabila
- Podete proiectate
- Sant trapezoidal h = 0.30 m perat cu beton
- Parapet metalic zincat Tip H1
- Zid de sprijin din beton
- Rigola carosabila cu placuta
- Trotuar
- Zona debleu
- Zona rambleu
- Stalp beton
- Stalp lemn
- Fantana
- Camin canalizare

Sistem de proiectie stereografica: STEREO 70  
Sistem de referinta altimetrica: Marea Neagra 1970

 <b>S.C. RUTIER - CONEX XXI S.R.L.</b>		<b>LUCRARE:</b> Reabilitare sistem rutier pe DJ 153D, sector Km 1+000 - 4+500;		Nr. proiect 1104/2017	
		<b>AMPLASAMENT:</b> Com. Remetea, judetul Harghita;		Fază proiect P.Th.+D.E.	
<b>BENEFICIAR:</b> U.A.T. Consiliul Judetean Harghita;		Denumire planşa: Plan de situatie DJ 153D Km 4+325 -4+500		Planşa nr. PS 20	
Proiectat	Ing. Furdul. E.	Scara:	Data: dec 2018		
Desenat	Ing. Furdul. E.	1:500;			
Verificat	Ing. Pădurariu D.				
Sef Proiect	Ing. Măță I.				
				Cod:F2 - 7.3	

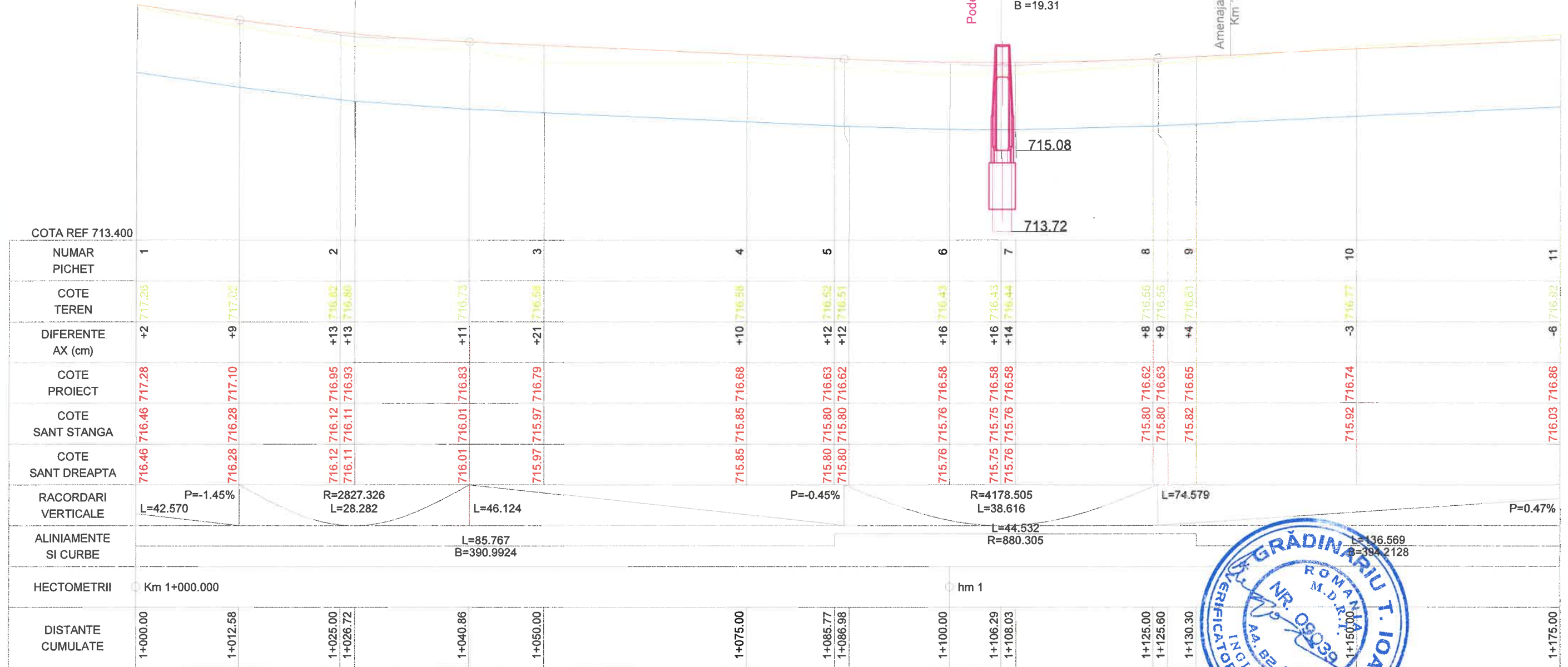


R =2827  
 KM =1+026.72  
 C =28.28  
 mi =-1.45  
 me =-0.45  
 m =1.00  
 T =3.54  
 B =14.14


Podet Tip P2 - Km 1+105

R =4179  
 KM =1+106.29  
 C =38.62  
 mi =-0.45  
 me =0.47  
 m =0.92  
 T =4.46  
 B =19.31

Amenajare intersectie drum lateral  
 Km 1+135 partea dreapta



PROFIL LONGITUDINAL Ax -DJ153D DE LA 1000.000 LA 1175.000 SCARA : ORIZ 1 :500 VERT 1 :50



 <b>S.C. RUTIER - CONEX XXI S.R.L.</b>		<b>LUCRARE:</b> Reabilitare sistem rutier pe DJ 153D, sector Km 1+000 - 4+500;		Nr. proiect 1104/2017
		<b>AMPLASAMENT:</b> Com. Remetea, judetul Harghita;		Fază proiect P.Th.+D.E.
<b>BENEFICIAR:</b> U.A.T. Consiliul Judetean Harghita;		Denumire planșă: Profil longitudinal DJ 153D Km 1+000 - 1+175		Planșa nr. PL 1
Proiectat	Ing. Furdul. E.	Scara:	Data: dec 2018	
Desenat	Ing. Furdul. E.	1:50; 1:500;		
Verificat	Ing. Pădurariu D.			
Sef Proiect	Ing. Mățã I.			
				Cod:F2 - 7.3

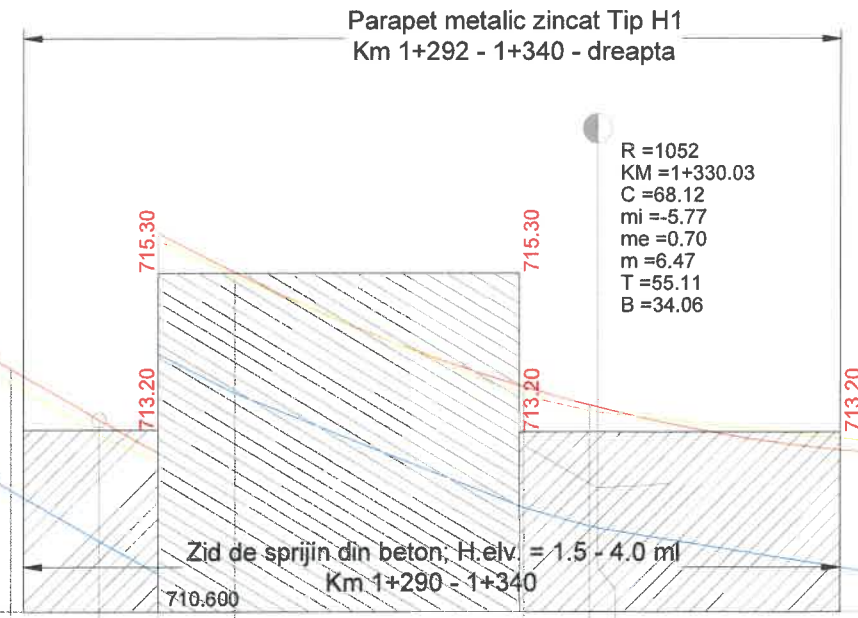


Remetea (DJ 153C)

Sarmas (DN 12)

R = 1005  
 KM = 1+231.52  
 C = 62.69  
 mi = 0.47  
 me = -5.77  
 m = 6.24  
 T = 48.89  
 B = 31.34

R = 1052  
 KM = 1+330.03  
 C = 68.12  
 mi = -5.77  
 me = 0.70  
 m = 6.47  
 T = 55.11  
 B = 34.06




NUMAR PICHET	11	12	13	14	15	16	17	18	19	20	21	22	23
COTE TEREN	716.92	716.97	716.76	716.07	715.31	714.59	714.38	713.88	713.30	713.13	712.89	712.07	711.75
DIFERENTE AX (cm)	-6	+1	+3	-10	+2	+3	+4	+10	+12	+5	+2	+6	+4
COTE PROIECT	716.86	716.98	716.79	715.98	715.32	714.62	714.42	713.75	713.41	713.18	712.91	712.13	711.68
COTE SANT STANGA	716.03	716.15	715.96	715.15	714.49	713.79	713.60	712.93	712.58	712.36	712.09	711.31	710.85
COTE SANT DREAPTA		716.15	715.81	715.15	714.26	713.79	713.60	712.93	712.58	712.36	712.09	711.31	710.85
RACORDARI VERTICALE	L=74.579	P=0.47%	R=1004.652 L=62.687		L=33.111			P=-5.77%			R=1052.404 L=68.117		
ALINIAMENTE SI CURBE		L=136.569 B=394.2128				L=23.062 R=865.655		L=15.280 B=392.5168			L=48.484 R=134.972		
HECTOMETRII		hm 2									hm 3		
DISTANTE CUMULATE	1+175.00	1+200.00 1+200.18	1+225.00	1+231.52	1+250.00	1+262.86 1+266.87	1+275.00 1+278.40	1+289.93	1+295.97 1+300.00	1+305.21	1+329.45 1+330.03		1+350.00

PROFIL LONGITUDINAL Ax -DJ153D DE LA 1175.000 LA 1350.000 SCARA : ORIZ 1 : 500 VERT 1 : 50



<b>S.C. RUTIER - CONEX XXI S.R.L.</b> 		<b>LUCRARE:</b> Reabilitare sistem rutier pe DJ 153D, sector Km 1+000 - 4+500;		Nr. proiect 1104/2017	
		<b>AMPLASAMENT:</b> Com. Remetea, judetul Harghita;		Fază proiect P.Th.+D.E.	
<b>BENEFICIAR:</b> U.A.T. Consiliul Judetean Harghita;		Denumire planșă: Profil longitudinal DJ 153D Km 1+175 - 1+350		Planșa nr. PL 2	
Proiectat Ing. Furdul. E.	Desenat Ing. Furdul. E.	Verificat Ing. Pădurariu D.	Sef Proiect Ing. Măță I.	Scara: 1:50; 1:500; Data: dec 2018	Cod:F2 - 7.3



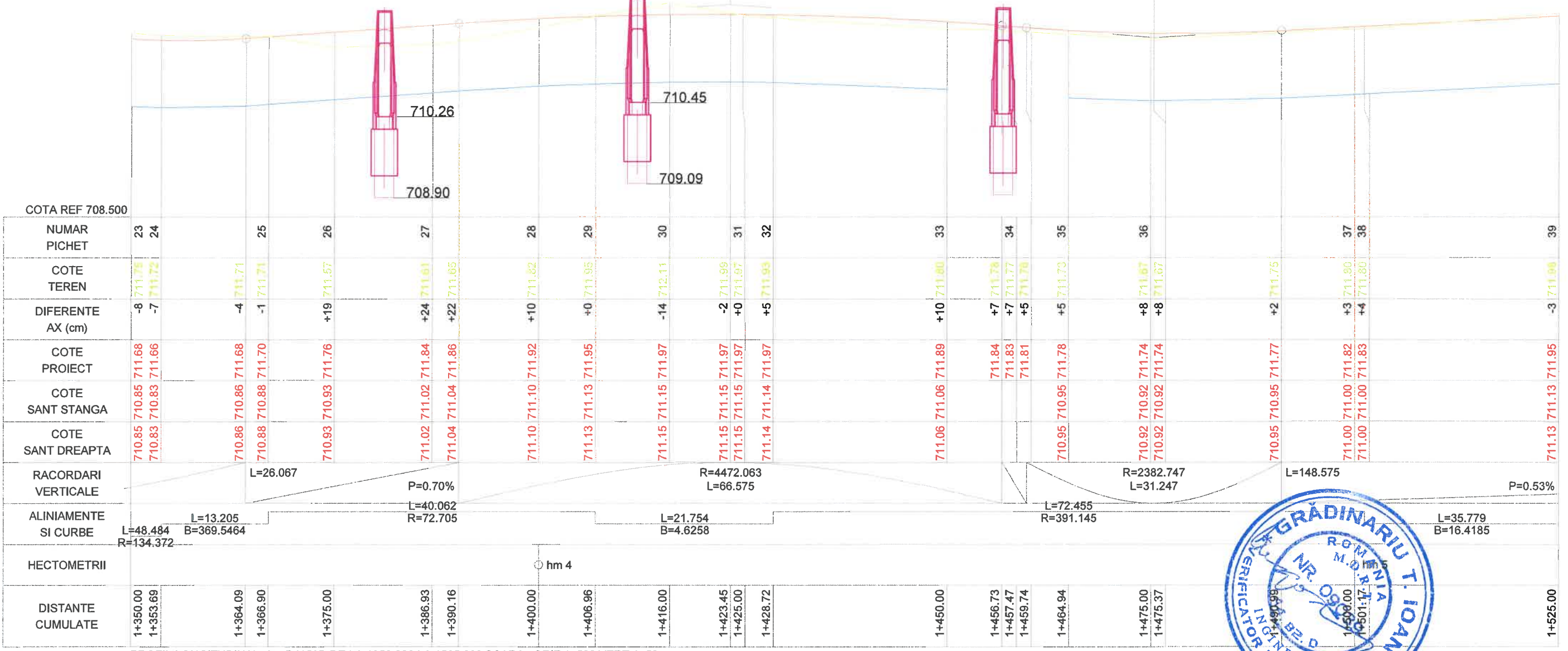
Podet Tip P2 - Km 1+380

Podet Tip P2 - Km 1+410


Podet Tip D5, A2, L2- Km 1+455

R = 4472  
 KM = 1+423.45  
 C = 66.58  
 mi = 0.70  
 me = -0.79  
 m = 1.49  
 T = 12.39  
 B = 33.29

R = 2383  
 KM = 1+475.37  
 C = 31.25  
 mi = 0.79  
 me = 0.53  
 m = 1.31  
 T = 5.12  
 B = 15.62




PROFIL LONGITUDINAL Ax -DJ153D DE LA 1350.000 LA 1525.000 SCARA : ORIZ 1 :500 VERT 1 :50

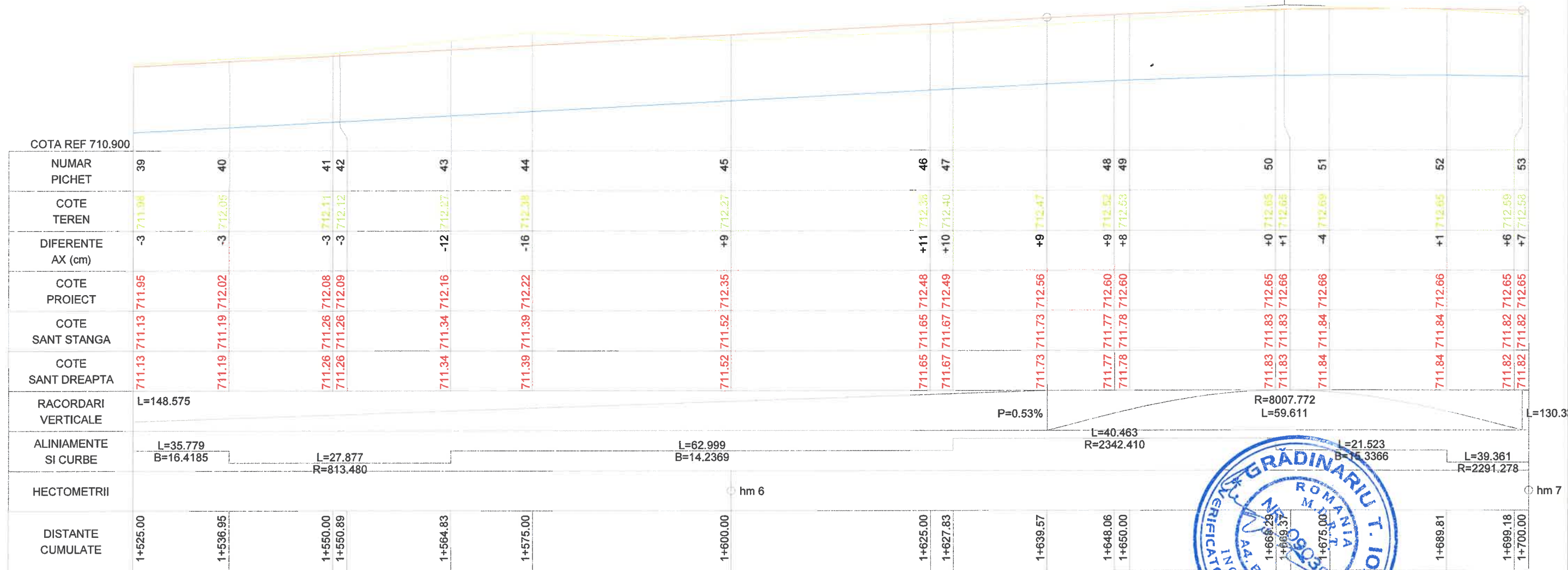


<b>S.C. RUTIER - CONEX XXI S.R.L.</b> 		<b>LUCRARE:</b> Reabilitare sistem rutier pe DJ 153D, sector Km 1+000 - 4+500;		Nr. proiect 1104/2017	
		<b>AMPLASAMENT:</b> Com. Remetea, judetul Harghita;		Fază proiect P.Th.+D.E.	
<b>BENEFICIAR:</b> U.A.T. Consiliul Judetean Harghita;		Denumire planșă: Profil longitudinal DJ 153D Km 1+350 - 1+525		Planșa nr. PL 3	
Proiectat Ing. Furdul. E.	Desenat Ing. Furdul. E.	Verificat Ing. Pădurariu D.	Sef Proiect Ing. Mățã I.	Scara: 1:50; 1:500; Data: dec 2018	Cod:F2 - 7.3






R = 8008  
 KM = 1+669.37  
 C = 59.61  
 mi = 0.53  
 me = -0.22  
 m = 0.74  
 T = 5.55  
 B = 29.81



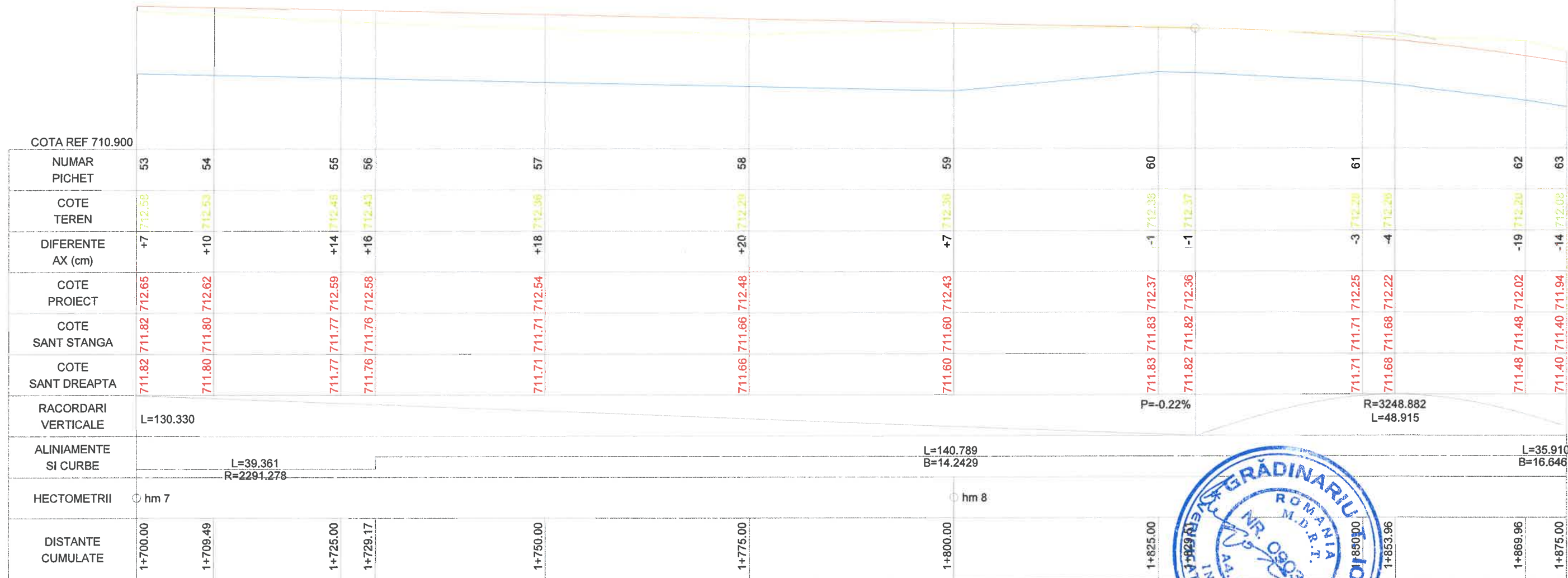
PROFIL LONGITUDINAL Ax -DJ153D DE LA 1525.000 LA 1700.000 SCARA : ORIZ 1 : 500 VERT 1 : 50



<b>S.C. RUTIER CONEX XXI S.R.L.</b> 		<b>LUCRARE:</b> Reabilitare sistem rutier pe DJ 153D, sector Km 1+000 - 4+500;		Nr. proiect 1104/2017
		<b>AMPLASAMENT:</b> Com. Remetea, judetul Harghita;		Fază proiect P.Th.+D.E.
<b>BENEFICIAR:</b> U.A.T. Consiliul Judetean Harghita;		Denumire planșă: Profil longitudinal DJ 153D Km 1+525 - 1+700		Planșa nr. PL 4
Proiectat Ing. Furdul. E.	Desenat Ing. Furdul. E.	Verificat Ing. Pădurariu D.	Scara: 1:50; 1:500;	Cod:F2 - 7.3
Sef Proiect Ing. Măță I.			Data: dec 2018	



R = 3249  
 KM = 1+853.96  
 C = 48.91  
 mi = -0.22  
 me = -1.72  
 m = 1.51  
 T = 9.21  
 B = 24.46



PROFIL LONGITUDINAL Ax -DJ153D DE LA 1700.000 LA 1875.000 SCARA : ORIZ 1 :500 VERT 1 :50



<b>S.C. RUTIER-CONEX XXI S.R.L.</b> 		<b>LUCRARE:</b> Reabilitare sistem rutier pe DJ 153D, sector Km 1+000 - 4+500;		Nr. proiect 1104/2017
		<b>AMPLASAMENT:</b> Com. Remetea, judetul Harghita;		Fază proiect P.Th.+D.E.
<b>BENEFICIAR:</b> U.A.T. Consiliul Judetean Harghita;		Denumire planşa: Profil longitudinal DJ 153D Km 1+700 - 1+875		Planşa nr. PL 5
Proiectat	Ing. Furdul. E.	Scara:		
Desenat	Ing. Furdul. E.	1:50; 1:500;		
Verificat	Ing. Pădurariu D.	Data: dec 2018		
Sef Proiect	Ing. Măţă I.		Cod:F2 - 7.3	



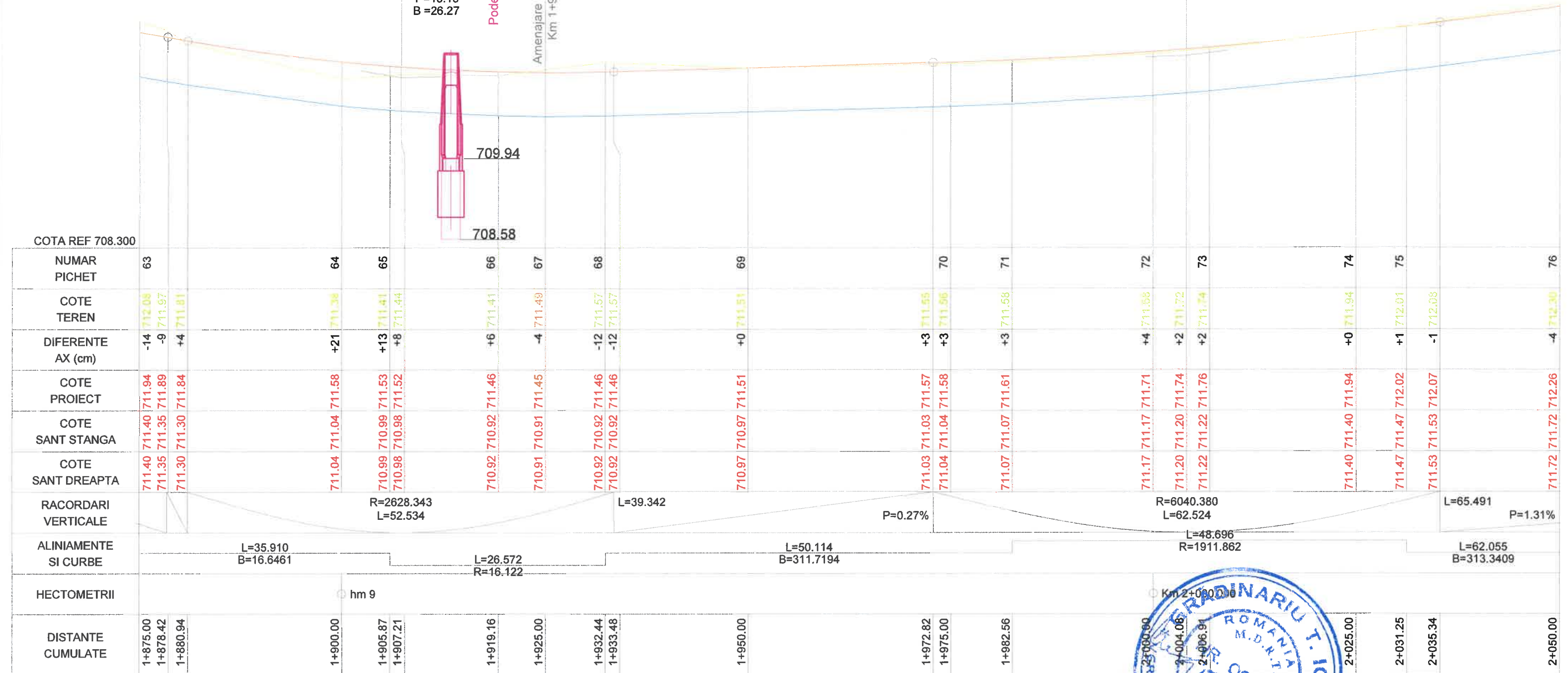


R = 2628  
 KM = 1+907.21  
 C = 52.53  
 mi = -1.72  
 me = 0.27  
 m = 2.00  
 T = 13.13  
 B = 26.27

Podet Tip P2 - Km 1+910

Amenajare intersectie drum lateral  
 Km 1+910 partea dreapta

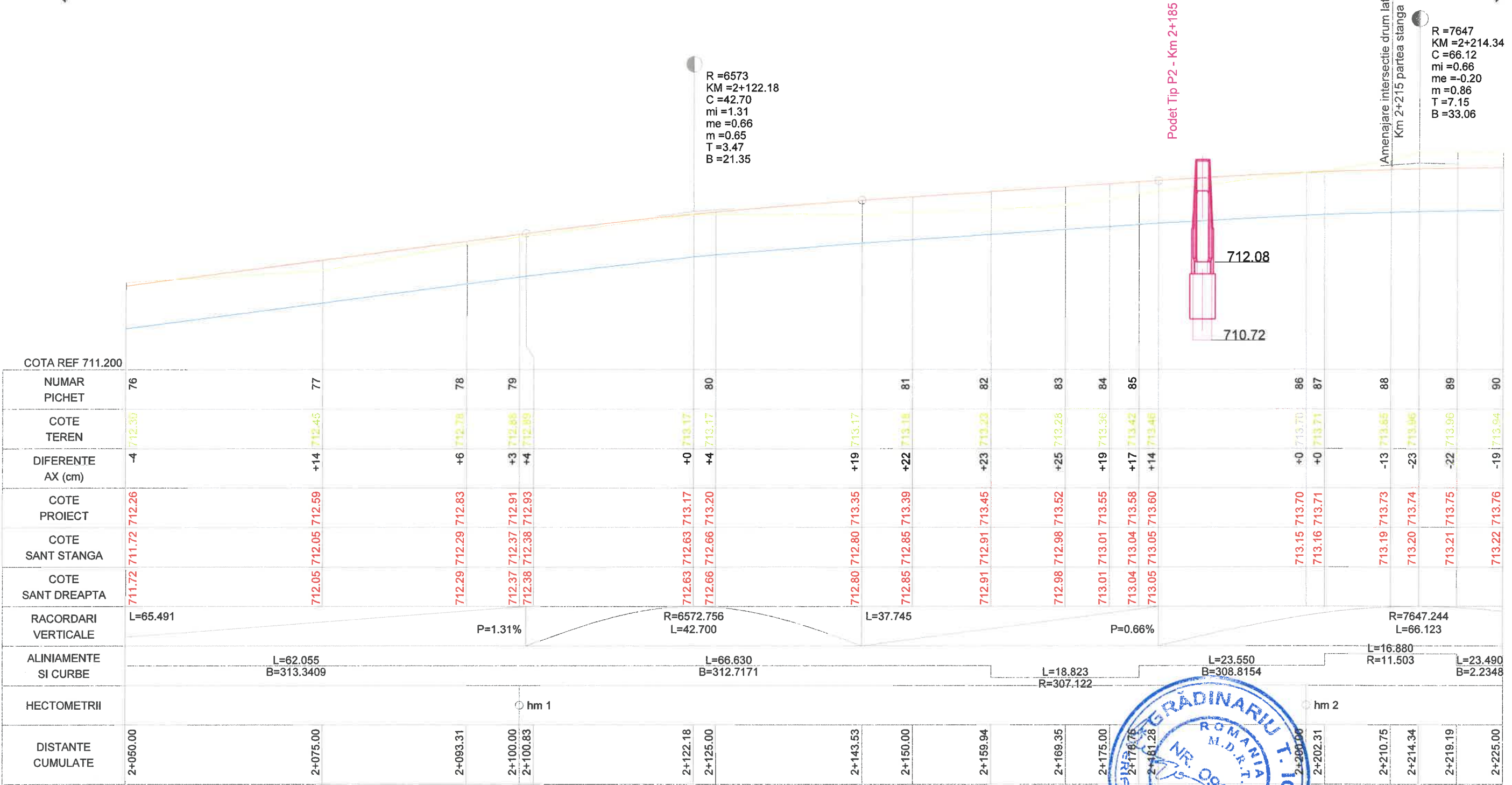

R = 6040  
 KM = 2+004.08  
 C = 62.52  
 mi = 0.27  
 me = 1.31  
 m = 1.04  
 T = 8.09  
 B = 31.26



PROFIL LONGITUDINAL Ax -DJ153D DE LA 1875.000 LA 2050.000 SCARA : ORIZ 1 : 500 VERT 1 : 50



<b>S.C. RUTIER - CONEX XXI S.R.L.</b> 		<b>LUCRARE:</b> Reabilitare sistem rutier pe DJ 153D, sector Km 1+000 - 4+500;		Nr. proiect 1104/2017	
		<b>AMPLASAMENT:</b> Com. Remetea, judetul Harghita;		Fază proiect P.Th.+D.E.	
<b>BENEFICIAR:</b> U.A.T. Consiliul Judetean Harghita;		Denumire planșă: Profil longitudinal DJ 153D Km 1+875 - 2+050		Planșa nr. PL 6	
Proiectat Ing. Furdui. E.	Desenat Ing. Furdui. E.	Verificat Ing. Pădurariu D.	Sef Proiect Ing. Măță I.	Scara: 1:50; 1:500; Data: dec 2018	Cod:F2 - 7.3



PROFIL LONGITUDINAL Ax -DJ153D DE LA 2050.000 LA 2225.000 SCARA : ORIZ 1 :500 VERT 1 :50



<b>S.C. RUTIER - CONEX XXI S.R.L.</b>		<b>PROIECT:</b> Reabilitare sistem rutier pe DJ 153D, sector Km 1+000 - 4+500;		Nr. proiect 1104/2017	
		<b>AMPLASAMENT:</b> Com. Remetea, judetul Harghita;		Fază proiect P.Th.+D.E.	
<b>BENEFICIAR:</b> U.A.T. Consiliul Judetean Harghita;		Denumire planșă: Profil longitudinal DJ 153D Km 2+050 - 2+225		Planșa nr. PL 7	
Proiectat Ing. Furdul. E.	Desenat Ing. Furdul. E.	Verificat Ing. Pădurariu D.	Sef Proiect Ing. Măță I.	Scara: 1:50; 1:500; Data: dec 2018	Cod:F2 - 7.3





Remetea (DJ 153C)

R=1496  
KM=2+560.45  
C=72.51  
mi=7.49  
Sarmas (DN 12)  
T=43.93  
B=36.25

R=1865  
KM=2+439.92  
C=143.46  
mi=-0.20  
me=7.49  
m=7.69  
T=137.97  
B=71.73


Amenajare intersecție drum lateral  
Km 2+430 partea dreapta

Amenajare intersecție drum lateral  
Km 2+560 partea dreapta

Parapet metalic zincat Tip H1  
Km 2+330 - 2+430 - stanga

COTA REF 712.400																							
NUMAR PICHET	107	108	109	110	111	112	113	114	115	116	117	118	119	120	121	122	123						
COTE TEREN	713.45	713.66	713.85	713.89	713.93	714.49	714.79	715.64	715.88	717.02	717.23	718.02	719.06	719.15	719.87	721.16	721.57	721.84	722.32	722.39			
DIFERENTE AX (cm)	+24	+39	+40	+41	+68	+64	+66	+71	+74	+88	+83	+72	+58	+58	+48	+22	+11	+11	+29	+32			
COTE PROIECT	713.71	714.05	714.25	714.30	714.60	714.73	715.13	716.34	716.61	717.89	718.06	718.73	719.66	719.72	720.34	721.37	721.68	721.94	722.61	722.70			
COTE SANT STANGA	713.16	713.51	713.71	713.76	714.06	714.59	714.90	715.80	716.07	717.35	717.52	718.18	719.12	719.18	719.80	720.83	721.14	721.40	722.07	722.16			
COTE SANT DREAPTA																							
RACORDARI VERTICALE	R=1864.672 L=143.463										L=12.543 P=7.49%				R=1495.867 L=72.507								
ALINIAMENTE SI CURBE	L=42.794 B=361.0981		L=18.683 R=23.078		L=20.925 B=309.5612			L=45.388 R=120.590			L=31.036 B=333.5224			L=43.827 R=68.391									
HECTOMETRII	hm 4								hm 5														
DISTANTE CUMULATE	2+400.00	2+417.52	2+425.00	2+426.86	2+436.21	2+439.92	2+450.00	2+457.13	2+475.00	2+479.82	2+500.00	2+502.52	2+511.66	2+524.20	2+525.00	2+550.00	2+555.47	2+560.45	2+575.00	2+577.38			

PROFIL LONGITUDINAL Ax-DJ153D DE LA 2400.000 LA 2577.382 SCARA : ORIZ 1 :500 VERT 1 :50



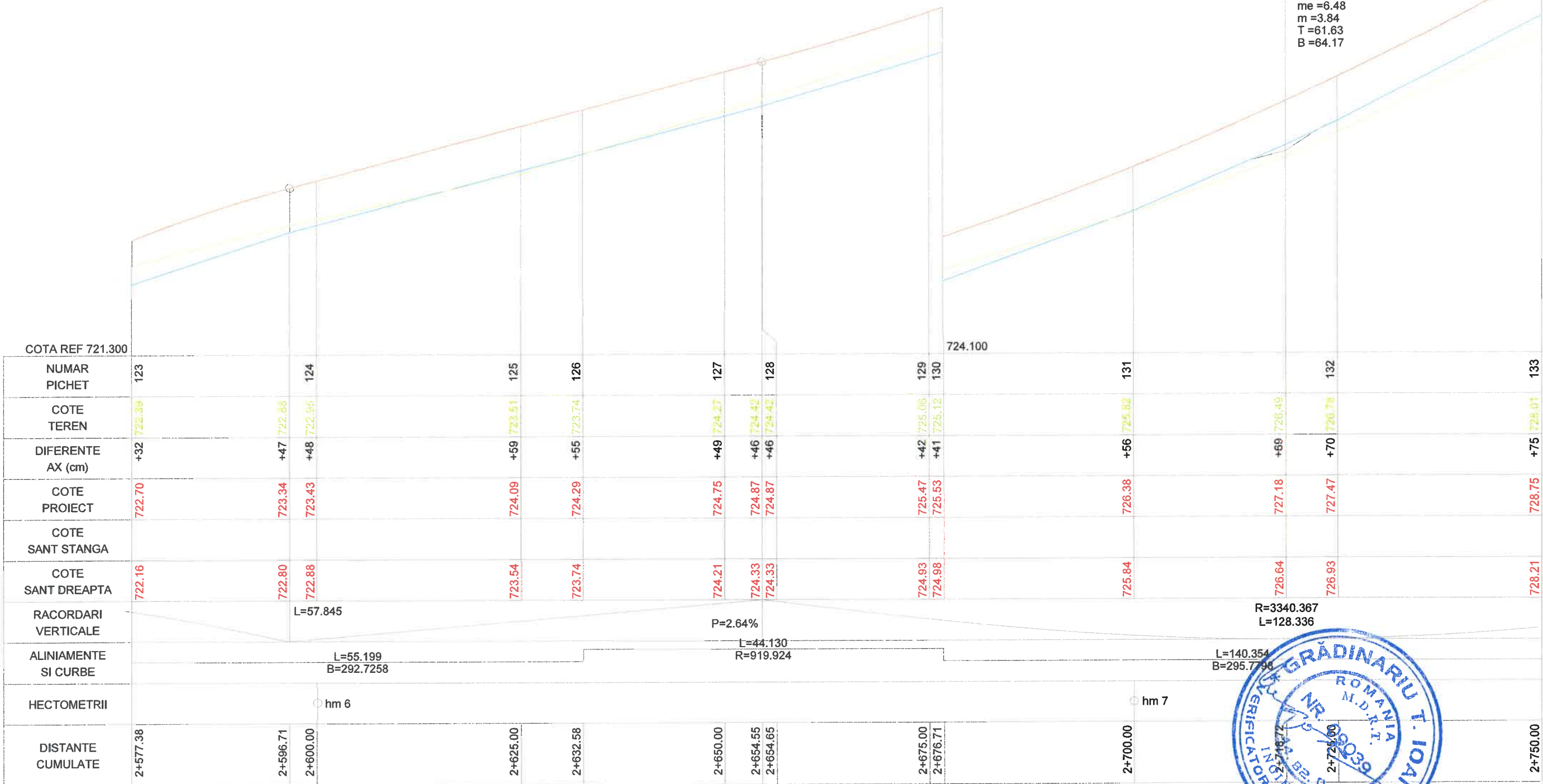
 <b>S.C. RUTIER - CONEX XXI S.R.L.</b>		<b>LUCRARE:</b> Reabilitare sistem rutier pe DJ 153D, sector Km 1+000 - 4+500;		Nr. proiect 1104/2017	
		<b>AMPLASAMENT:</b> Com. Remetea, judetul Harghita;		Fază proiect P.Th.+D.E.	
<b>BENEFICIAR:</b> U.A.T. Consiliul Judetean Harghita;		Denumire planșă: Profil longitudinal DJ 153D Km 2+400 - 2+575		Planșa nr. PL 9	
Proiectat Ing. Furdul. E.	Desenat Ing. Furdul. E.	Verificat Ing. Pădurariu D.	Sef Proiect Ing. Măță I.	Scara: 1:50; 1:500;	Data: dec 2018
				Cod:F2 - 7.3	




Remetea (DJ 153C)

Sarmas (DN 12)



R = 3340  
 KM = 2+718.72  
 C = 128.34  
 mi = 2.64  
 me = 6.48  
 m = 3.84  
 T = 61.63  
 B = 64.17



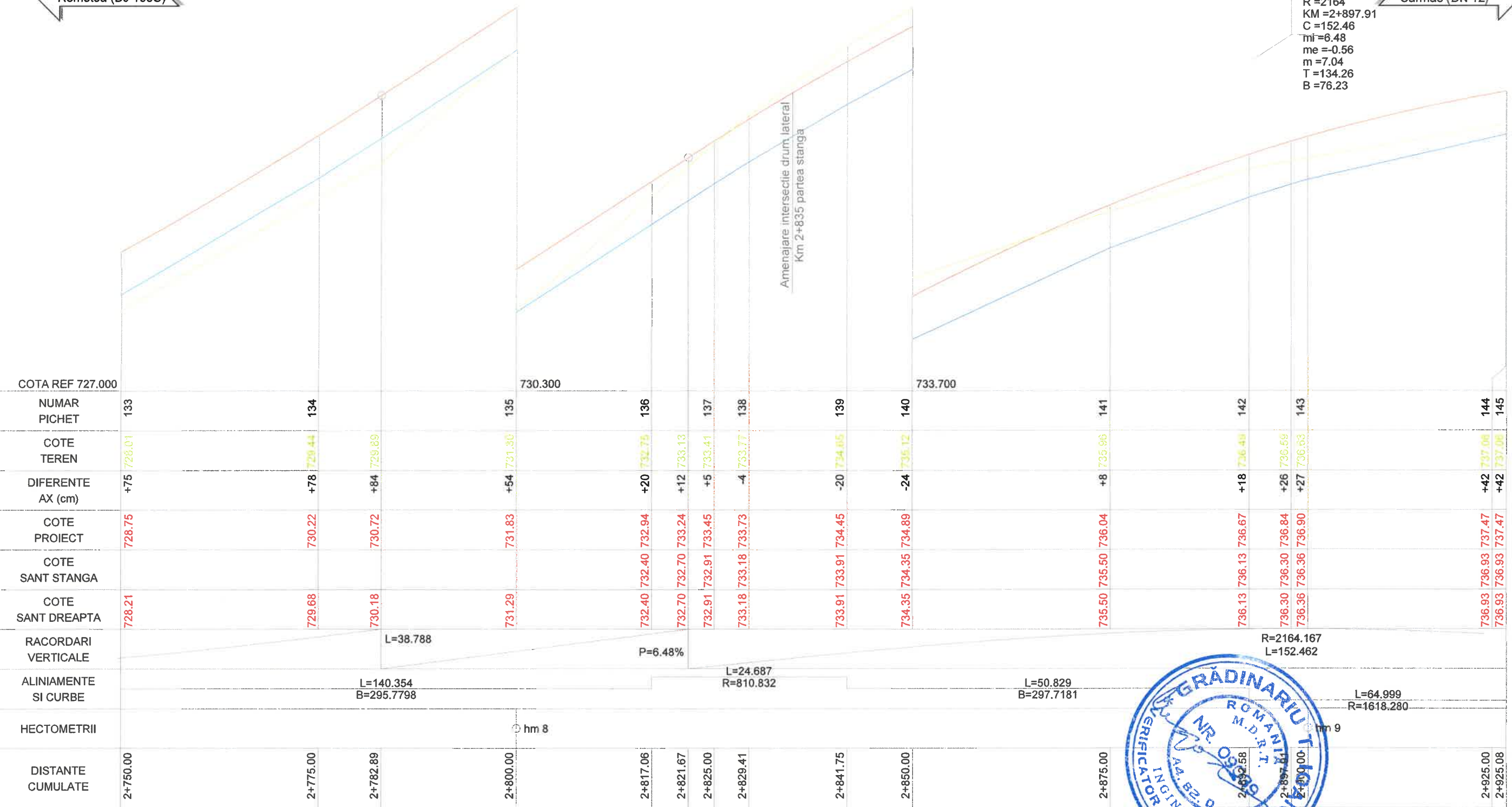
PROFIL LONGITUDINAL Ax -DJ153D DE LA 2577.382 LA 2750.000 SCARA : ORIZ 1 : 500 VERT 1 : 50



<b>S.C. RUTIER-CONEX XXI S.R.L.</b> 		<b>LUCRARE:</b> Reabilitare sistem rutier pe DJ 153D, sector Km 1+000 - 4+500;		Nr. proiect 1104/2017	
		<b>AMPLASAMENT:</b> Com. Remetea, judetul Harghita;		Fază proiect P.Th.+D.E.	
<b>BENEFICIAR:</b> U.A.T. Consiliul Judetean Harghita;		Denumire planșă: Profil longitudinal DJ 153D Km 2+575 - 2+750		Planșa nr. PL 10	
Proiectat Ing. Furdul. E.	Desenat Ing. Furdul. E.	Verificat Ing. Pădurariu D.	Sef Proiect Ing. Mățã I.	Scara: 1:50; 1:500; Data: dec 2018	Cod:F2 - 7.3



R=2164  
 KM=2+897.91  
 C=152.46  
 mi=6.48  
 me=-0.56  
 m=7.04  
 T=134.26  
 B=76.23



PROFIL LONGITUDINAL Ax -DJ153D DE LA 2750.000 LA 2925.080 SCARA : ORIZ 1 :500 VERT 1 :50



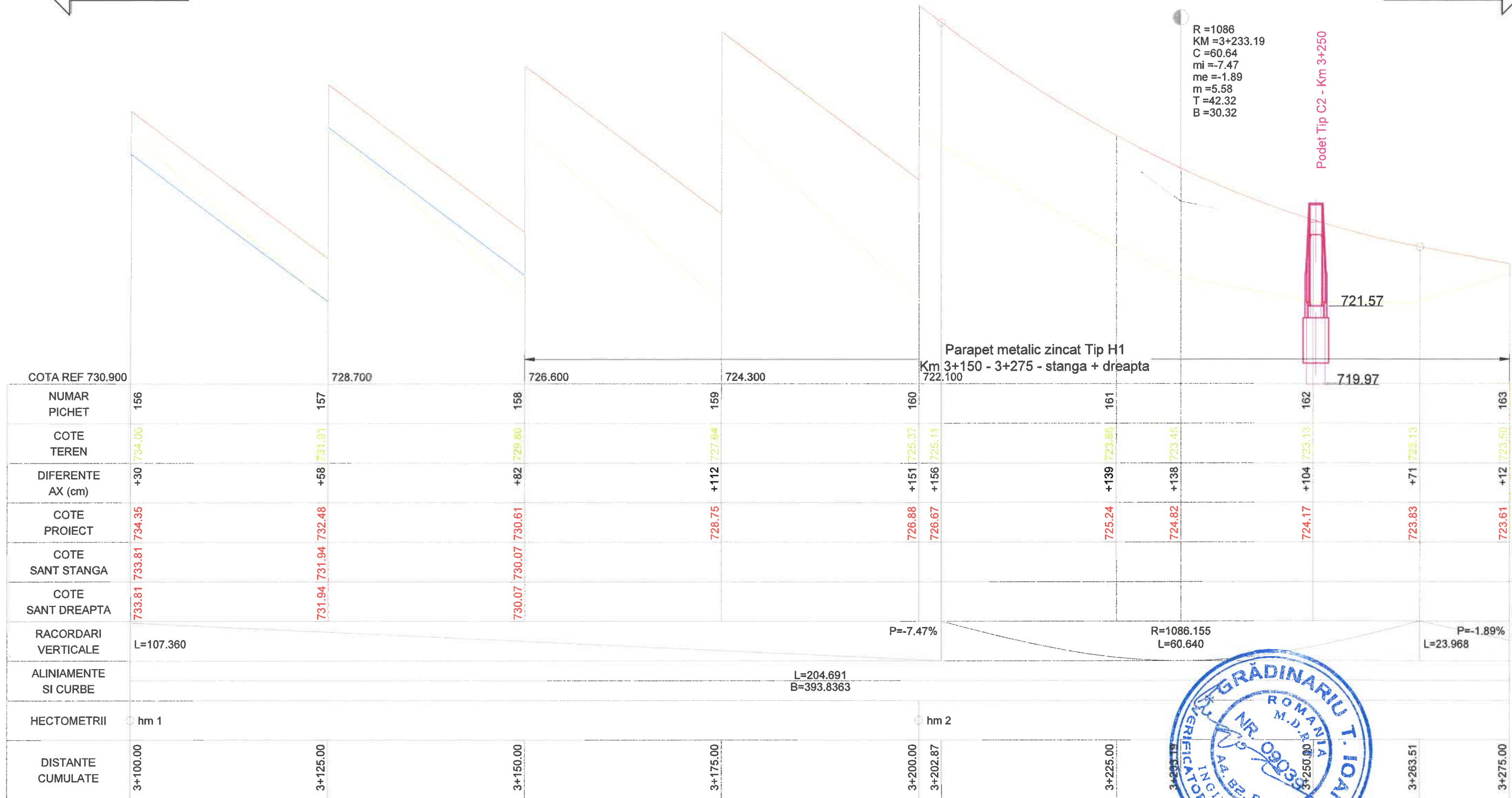
<b>S.C. RUTIER - CONEX XXI S.R.L.</b>		<b>LUCRARE:</b> Reabilitare sistem rutier pe DJ 153D, sector Km 1+000 - 4+500;		Nr. proiect 1104/2017
		<b>AMPLASAMENT:</b> Com. Remetea, judetul Harghita;		Fază proiect P.Th.+D.E.
<b>BENEFICIAR:</b> U.A.T. Consiliul Judetean Harghita;		Denumire planșă: Profil longitudinal DJ 153D Km 2+750 - 2+925		Planșa nr. PL 11
Proiectat Ing. Furdul. E.	Desenat Ing. Furdul. E.	Verificat Ing. Pădurariu D.	Sef Proiect Ing. Mățã I.	Cod:F2 - 7.3
Scara: 1:50; 1:500;		Data: dec 2018		






Remetea (DJ 153C)

Sarmas (DN 12)



PROFIL LONGITUDINAL Ax -DJ153D DE LA 3100.000 LA 3275.000 SCARA : ORIZ 1 :500 VERT 1 :50



<b>S.C. RUTIER - CONEX XXI S.R.L.</b>		<b>LUCRARE:</b> Reabilitare sistem rutier pe DJ 153D, sector Km 1+000 - 4+500;		Nr. proiect 1104/2017
		<b>AMPLASAMENT:</b> Com. Remetea, judetul Harghita;		Fază proiect P.Th.+D.E.
<b>BENEFICIAR:</b> U.A.T. Consiliul Judetean Harghita;		Denumire planșă: Profil longitudinal DJ 153D Km 3+100 - 3+275		Planșa nr. PL 13
Proiectat Ing. Furdui. E.	Desenat Ing. Furdui. E.	Verificat Ing. Pădurariu D.	Sef Proiect Ing. Măță I.	Scara: 1:50; 1:500; Data: dec 2018
				Cod:F2 - 7.3

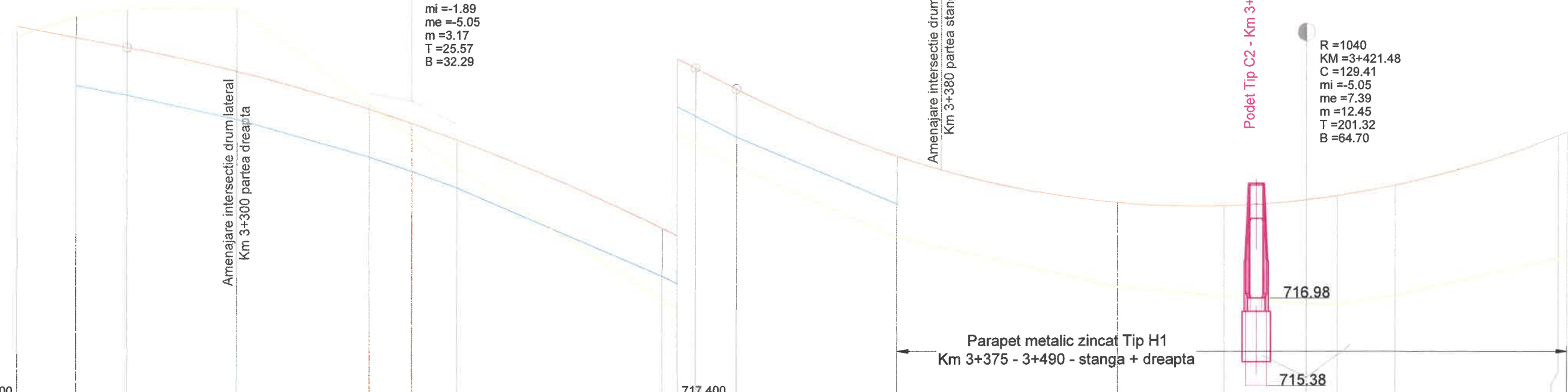


Remetea (DJ 153C) ←

→ Sarmas (DN 12)


R = 2039  
 KM = 3+319.77  
 C = 64.58  
 mi = -1.89  
 me = 5.05  
 m = 3.17  
 T = 25.57  
 B = 32.29

R = 1040  
 KM = 3+421.48  
 C = 129.41  
 mi = -5.05  
 me = 7.39  
 m = 12.45  
 T = 201.32  
 B = 64.70



COTA REF 719.400						717.400																
NUMAR PICHET	163	164		165		166		167		168	169		170		171	172	173	174		175	176	
COTE TEREN	723.56	723.73		723.82		722.74		722.36		720.53	720.42		719.22		718.66		718.55		718.47		718.98	719.02
DIFERENTE AX (cm)	+12	-25		-73		-8		+15		+81	+83		+92		+96		+104		+117		+139	+139
COTE PROIECT	723.61	723.49		723.10		722.67		722.51		721.33	721.24		720.14		719.61		719.58		719.64		720.37	720.41
COTE SANT STANGA		722.95		722.56		722.13		721.97		720.78	720.70		719.60				719.58		719.64			
COTE SANT DREAPTA		722.95		722.84		722.13		721.78		720.78	720.60		719.60				719.58		719.69			
RACORDARI VERTICALE	P=-1.89% L=23.968				R=2039.178 L=64.580												R=1039.776 L=129.406					
ALINIAMENTE SI CURBE	L=204.691 B=393.8363				L=66.627 R=308.802								L=63.841 B=380.1007									
HECTOMETRII			hm 3												hm 4							
DISTANTE CUMULATE	3+275.00	3+281.63	3+287.48	3+300.00	3+314.95	3+319.77	3+325.00	3+348.26	3+350.00	3+352.06	3+356.78	3+375.00	3+400.00	3+412.10	3+425.00	3+441.55	3+450.00	3+451.00				

PROFIL LONGITUDINAL Ax -DJ153D DE LA 3275.000 LA 3450.997 SCARA : ORIZ 1 :500 VERT 1 :50



<b>S.C. RUTIER - CONEX XXI S.R.L.</b> 		<b>LUCRARE:</b> Reabilitare sistem rutier pe DJ 153D, sector Km 1+000 - 4+500;		Nr. proiect 1104/2017
		<b>AMPLASAMENT:</b> Com. Remetea, judetul Harghita;		Fază proiect P.Th.+D.E.
<b>BENEFICIAR:</b> U.A.T. Consiliul Judetean Harghita;		Denumire planșă: Profil longitudinal DJ 153D Km 3+275 - 3+450		Planșa nr. PL 14
Proiectat Ing. Furdui. E.	Desenat Ing. Furdui. E.	Verificat Ing. Pădurariu D.	Sef Proiect Ing. Măță I.	Scara: 1:50; 1:500; Data: dec 2018
				Cod:F2 - 7.3





Remetea (DJ 153C)

Sarmas (DN 12)


R = 1000  
 KM = 3+683.17  
 C = 63.17  
 mi = 2.91  
 me = -3.40  
 m = 6.32  
 T = 49.88  
 B = 31.59

Amenajare intersectie drum lateral  
 Km 3+735 partea dreapta

Parapet metalic zincat Tip H1  
 Km 3+775 - 3+925 - stanga + dreapta

COTA REF 724.900																					
NUMAR PICHET	185	186	187	188	189	190	191	192	193	194	195	196									
COTE TEREN	727.57	728.67	728.68	728.29	729.27	728.08	728.54	728.39	728.33	728.09	727.30	725.96	724.49	724.36							
DIFERENTE AX (cm)	+20	-19	-19	-34	-32	-13	+13	-1	-20	-38	-13	+38	+106	+113							
COTE PROIECT	727.77	728.48	728.49	728.95	728.95	728.96	728.78	728.67	728.38	728.04	727.72	726.33	725.55	725.49							
COTE SANT STANGA	727.22	727.94	727.95	728.41	728.41	728.42	728.24	728.13	727.84	727.49	727.18	725.79	725.55	725.49							
COTE SANT DREAPTA	727.22	727.94	727.95	728.41	728.41	728.42	728.24	728.13	727.84	727.49	727.18	725.79	725.55	725.49							
RACORDARI VERTICALE	L=108.595		P=2.91%		R=1000.000 L=63.172				L=83.169			P=-3.40%									
ALINIAMENTE SI CURBE	L=55.745 R=866.829		L=26.093 B=380.0510		L=58.425 R=980.999				L=78.378 B=383.8425												
HECTOMETRII	hm 7																				
DISTANTE CUMULATE	3+625.00	3+649.70	3+650.00	3+651.58	3+675.00	3+675.80	3+683.17	3+700.00	3+705.01	3+714.75	3+725.00	3+734.22	3+750.00	3+775.00	3+797.92	3+800.00	hm 8				

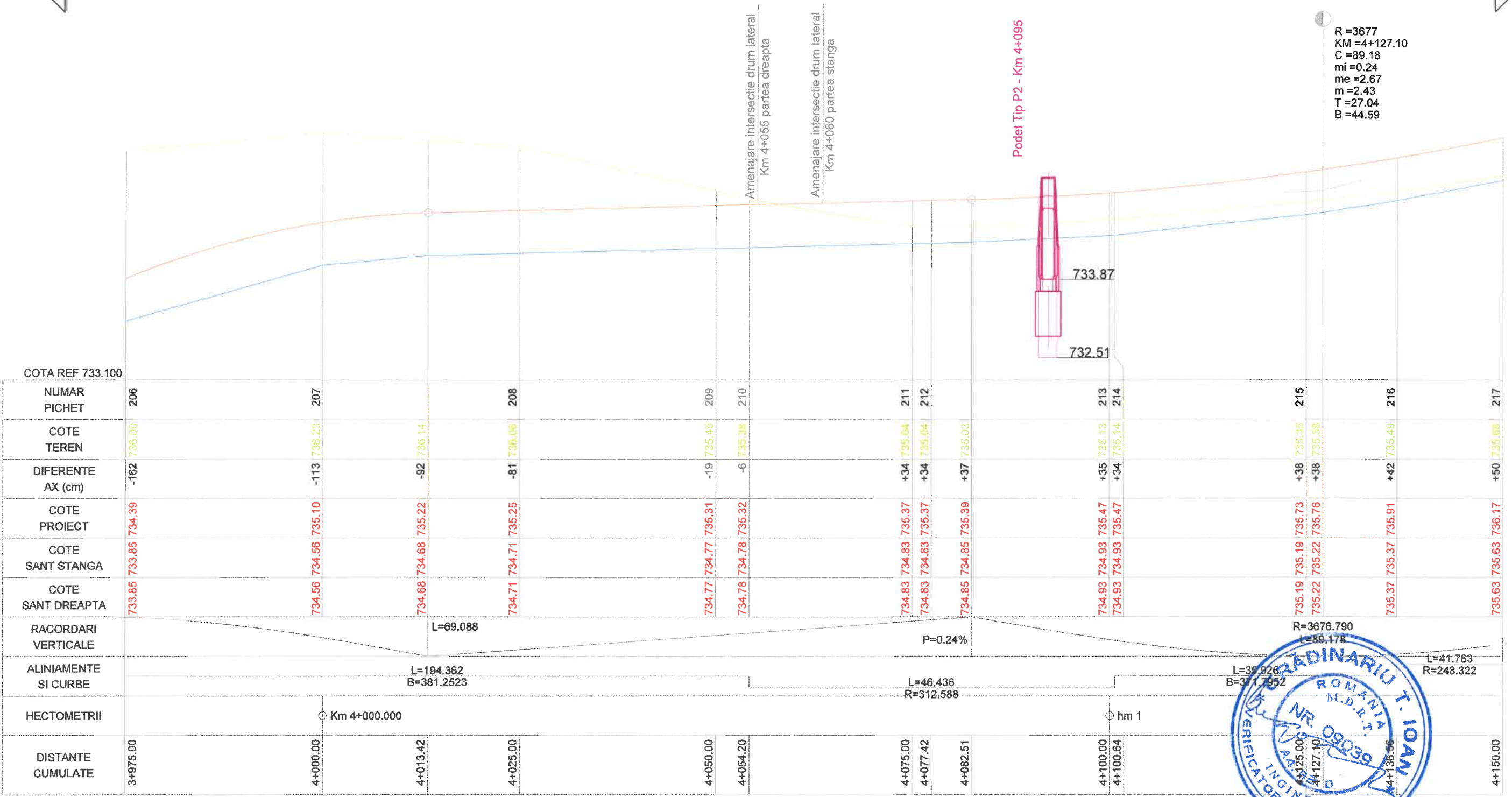

PROFIL LONGITUDINAL Ax -DJ153D DE LA 3625.000 LA 3800.000 SCARA : ORIZ 1 : 500 VERT 1 : 50



<b>S.C. RUTIER - CONEX XXI S.R.L.</b> 		<b>LUCRARE:</b> Reabilitare sistem rutier pe DJ 153D, sector Km 1+000 - 4+500;		Nr. proiect 1104/2017	
		<b>AMPLASAMENT:</b> Com. Remetea, judetul Harghita;		Fază proiect P.Th.+D.E.	
<b>BENEFICIAR:</b> U.A.T. Consiliul Judetean Harghita;		Denumire planșă: Profil longitudinal DJ 153D Km 3+625 - 3+800		Planșa nr. PL 16	
Proiectat Ing. Furdul. E.	Desenat Ing. Furdul. E.	Verificat Ing. Pădurariu D.	Sef Proiect Ing. Măță I.	Scara: 1:50; 1:500; Data: dec 2018	Cod:F2 - 7.3





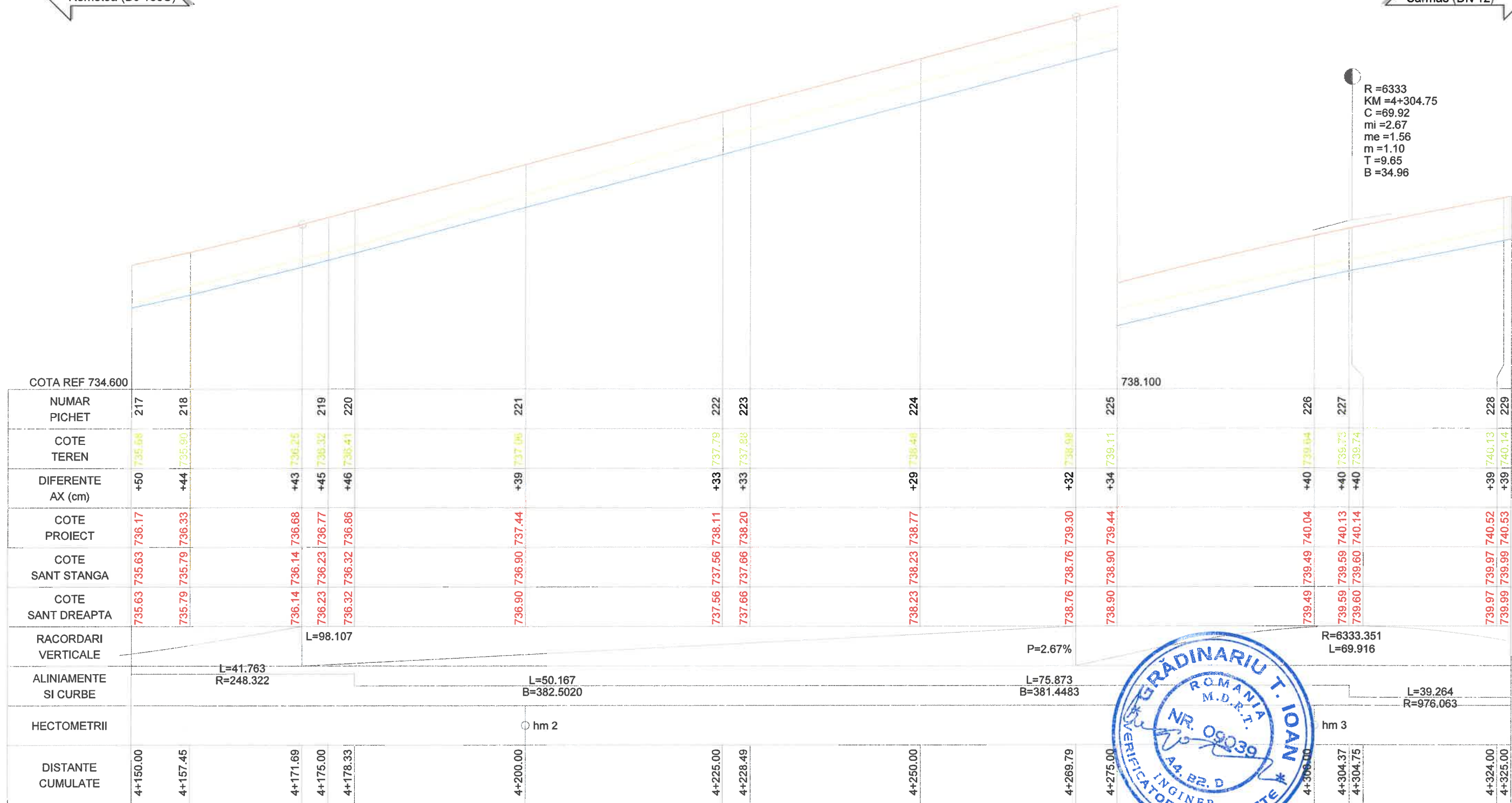



NUMAR PICHET	COTE TEREN	DIFERENTE AX (cm)	COTE PROIECT	COTE SANT STANGA	COTE SANT DREAPTA	RACORDARI VERTICALE	ALINIAMENTE SI CURBE	HECTOMETRII	DISTANTE CUMULATE
206	736.00	-162	734.39	733.85	733.85	L=69.088	L=194.362 B=381.2523	Km 4+000.000	3+975.00
207	736.23	-113	735.10	734.56	734.56				4+000.00
		-92	735.22	734.68	734.68	P=0.24%	L=46.436 R=312.588	hm 1	4+013.42
208	736.06	-81	735.25	734.71	734.71				4+025.00
209	735.49	-19	735.31	734.77	734.77	L=39.926 B=371.7952	L=41.763 R=248.322	4+050.00	
210	735.38	-6	735.38	734.78	734.78			4+054.20	
211	735.04	+34	735.37	734.83	734.83	L=41.763 R=248.322	L=41.763 R=248.322	4+075.00	
212	735.04	+34	735.37	734.83	734.83			4+077.42	
		+37	735.03	734.85	734.85	L=41.763 R=248.322	L=41.763 R=248.322	4+082.51	
213	735.13	+35	735.47	734.93	734.93			4+100.00	
214	735.14	+34	735.47	734.93	734.93	L=41.763 R=248.322	L=41.763 R=248.322	4+100.84	
215	735.35	+38	735.73	735.19	735.19			4+125.00	
		+38	735.38	735.22	735.22	L=41.763 R=248.322	L=41.763 R=248.322	4+127.10	
216	735.49	+42	735.91	735.37	735.37			4+136.56	
217	735.06	+50	736.17	735.63	735.63			4+150.00	


PROFIL LONGITUDINAL Ax -DJ153D DE LA 3975.000 LA 4150.000 SCARA : ORIZ 1 :500 VERT 1 :50



		<b>LUCRARE:</b> Reabilitare sistem rutier pe DJ 153D, sector Km 1+000 - 4+500;		Nr. proiect 1104/2017
		<b>AMPLASAMENT:</b> Com. Remetea, judetul Harghita;		Fază proiect P.Th.+D.E.
<b>BENEFICIAR:</b> U.A.T. Consiliul Judetean Harghita;		Denumire planșă: Profil longitudinal DJ 153D Km 3+975 - 4+150		Planșa nr. PL 18
Proiectat	Ing. Furdul. E.	Scara:		
Desenat	Ing. Furdul. E.	1:50; 1:500;		
Verificat	Ing. Pădurariu D.			
Sef Proiect	Ing. Măță I.	Data: dec 2018		Cod:F2 - 7.3



R=6333  
KM=4+304.75  
C=69.92  
mi=2.67  
me=1.56  
m=1.10  
T=9.65  
B=34.96



PROFIL LONGITUDINAL Ax -DJ153D DE LA 4150.000 LA 4325.000 SCARA : ORIZ 1 :500 VERT 1 :50

		<b>LUCRARE:</b> Reabilitare sistem rutier pe DJ 153D, sector Km 1+000 - 4+500;		Nr. proiect 1104/2017
		<b>AMPLASAMENT:</b> Com. Remetea, judetul Harghita;		Fază proiect P.Th.+D.E.
<b>BENEFICIAR:</b> U.A.T. Consiliul Judetean Harghita;		Denumire planșă: Profil longitudinal DJ 153D Km 4+150 - 4+325		Planșa nr. PL 19
Proiectat	Ing. Furdul. E.	Scara:		
Desenat	Ing. Furdul. E.	1:50; 1:500;		
Verificat	Ing. Pădurariu D.	Data: dec 2018		
Sef Proiect	Ing. Măță I.		Cod:F2 - 7.3	





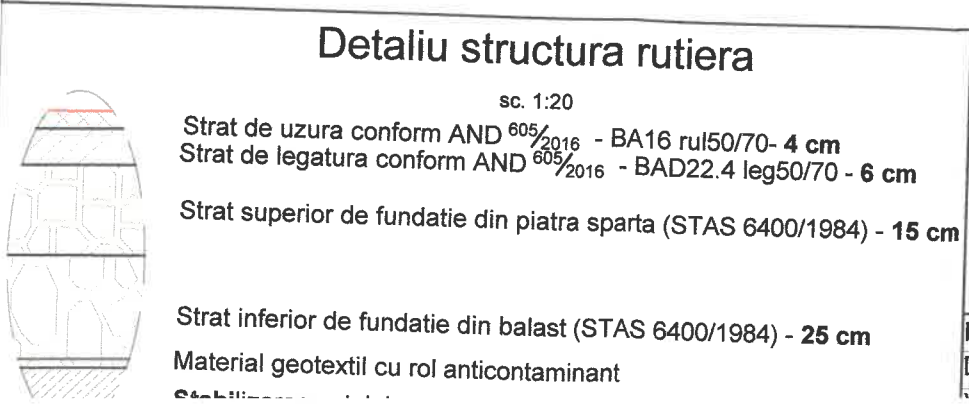
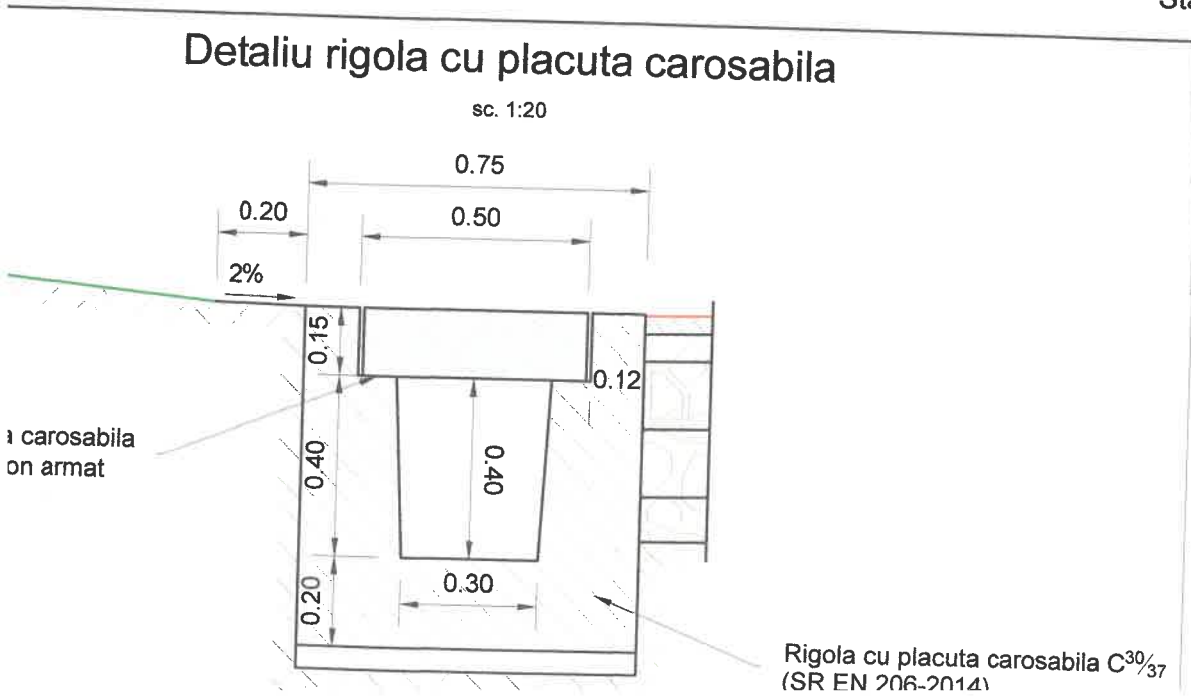
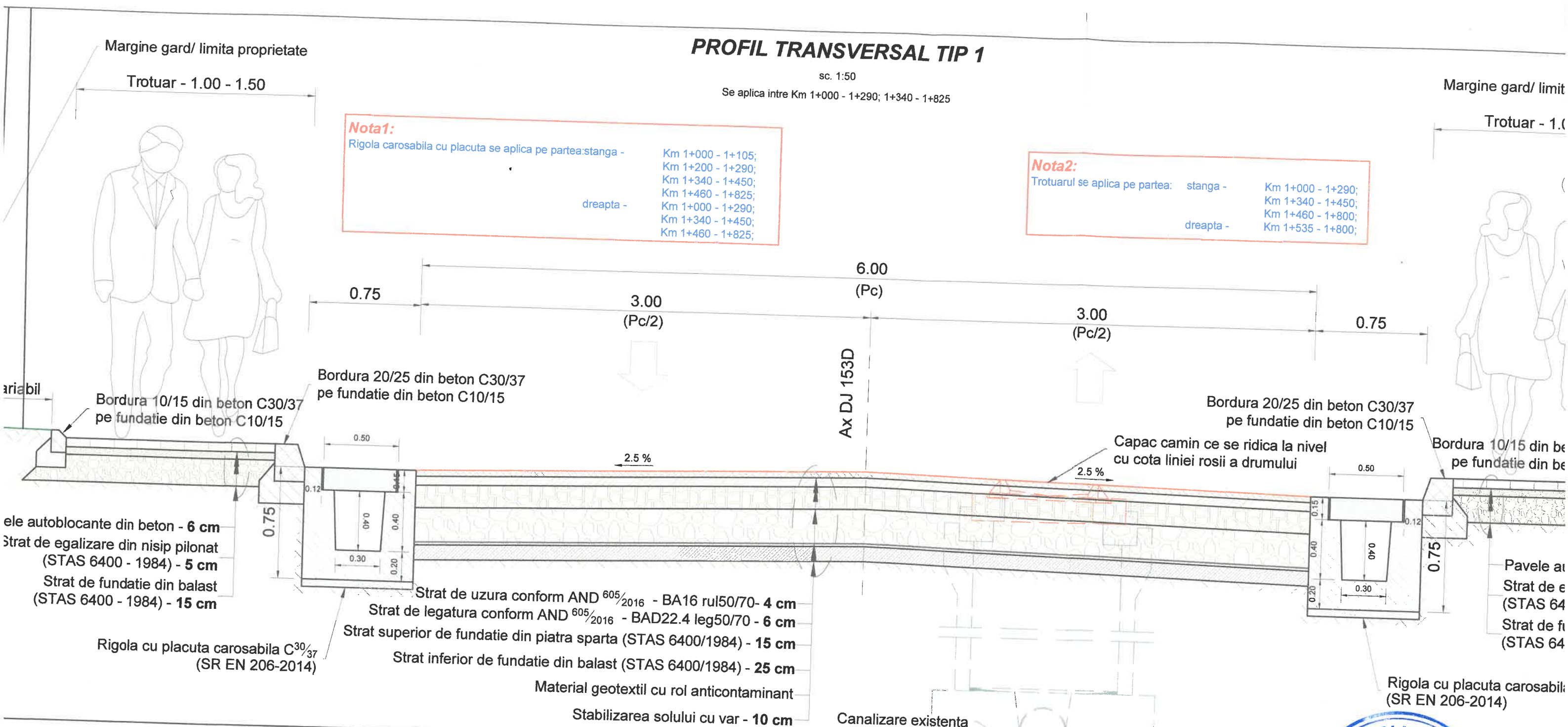
# PROFIL TRANSVERSAL TIP 1

sc. 1:50

Se aplica intre Km 1+000 - 1+290; 1+340 - 1+825

**Nota1:**  
Rigola carosabila cu placuta se aplica pe partea: stanga - Km 1+000 - 1+105;  
Km 1+200 - 1+290;  
Km 1+340 - 1+450;  
Km 1+460 - 1+825;  
dreapta - Km 1+000 - 1+290;  
Km 1+340 - 1+450;  
Km 1+460 - 1+825;

**Nota2:**  
Trotuarul se aplica pe partea: stanga - Km 1+000 - 1+290;  
Km 1+340 - 1+450;  
Km 1+460 - 1+800;  
dreapta - Km 1+535 - 1+800;



<b>S.C. RUTIER - CONEX XXI S.R.L.</b>		<b>LUCRARE:</b> Reabilitare sistem rutier sector Km 1+000 - 4+500; <b>AMPLASAMENT:</b> Com. Remetea <b>BENEFICIAR:</b> U.A.T. Consiliul Județean
Proiectat: Ing. Furdui. E. Desenat: Ing. Furdui. E.	Scara:	Denumire planșă:



# PROFIL TRANSVERSAL TIP 1

sc. 1:50

Se aplica intre Km 1+000 - 1+290; 1+340 - 1+825

Margine gard/ limita proprietate

Trotuar - 1.00 - 1.50

**Nota1:**

Rigola carosabila cu placuta se aplica pe partea: stanga -

Km 1+000 - 1+105;  
Km 1+200 - 1+290;  
Km 1+340 - 1+450;  
Km 1+460 - 1+825;

dreapta -

Km 1+000 - 1+290;  
Km 1+340 - 1+450;  
Km 1+460 - 1+825;

**Nota2:**

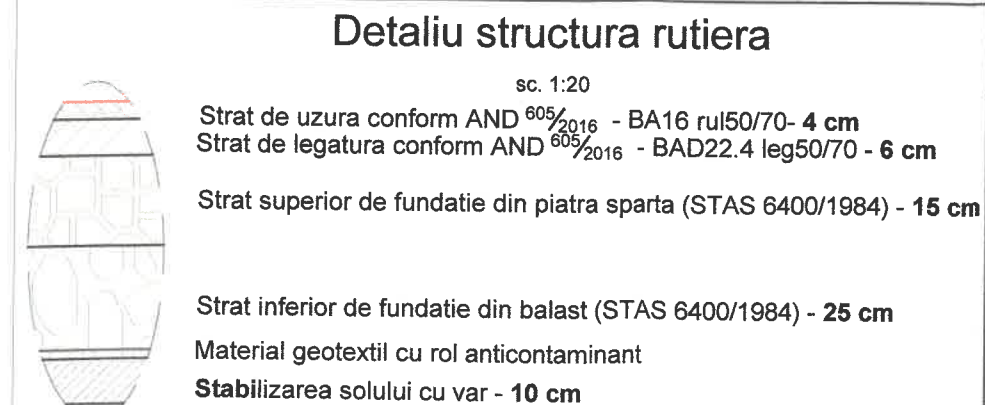
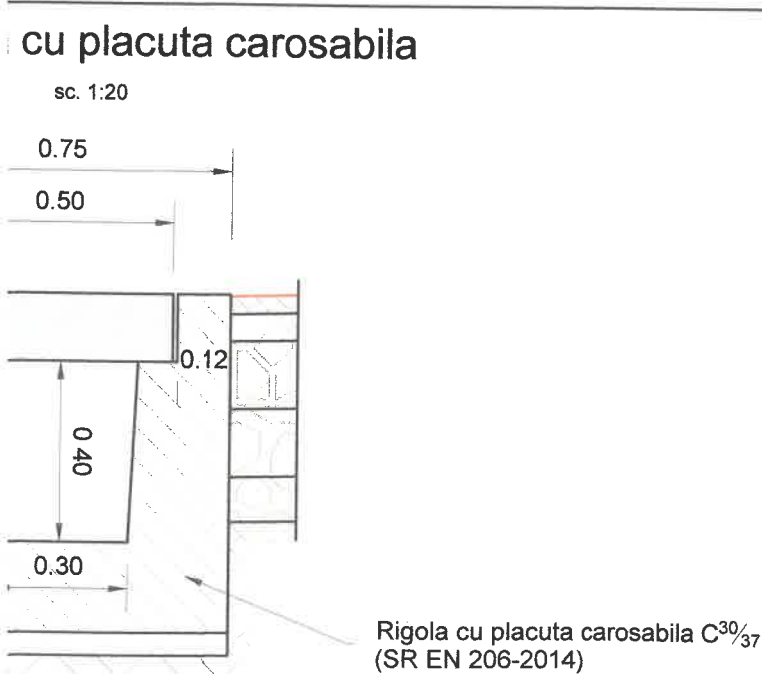
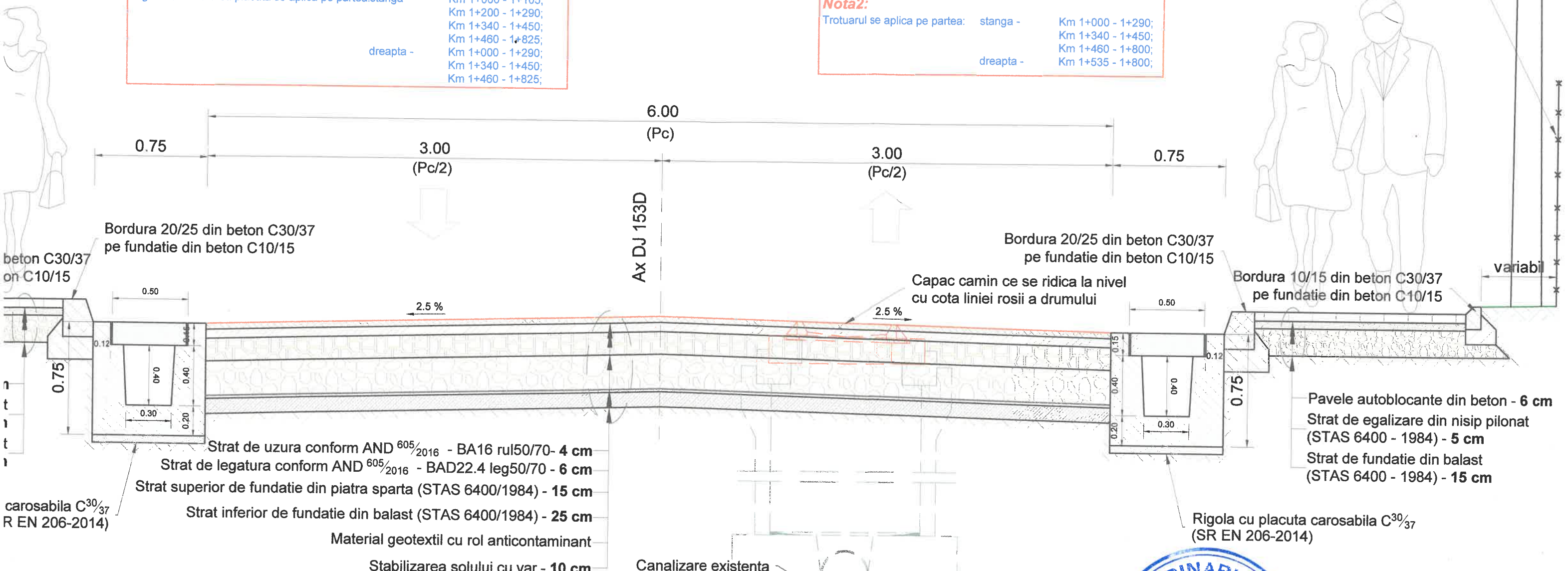
Trotuarul se aplica pe partea: stanga -

Km 1+000 - 1+290;  
Km 1+340 - 1+450;  
Km 1+460 - 1+800;  
Km 1+535 - 1+800;

dreapta -

ta proprietate

- 1.50



Beton: C30/37  
Cl. expunere: XF4

<b>S.C. RUTIER - CONEX XXI S.R.L.</b>		<b>LUCRARE:</b> Reabilitare sistem rutier pe DJ 153D, sector Km 1+000 - 4+500;		Nr. proiect 1104/2017
		<b>AMPLASAMENT:</b> Com. Remetea, judetul Harghita;		Fază proiect P.Th.+D.E.
Proiectat Ing. Furdui. E.		Scara:		Planşa nr. PTT1
Desenat Ing. Furdui. E.		1:20; 1:50		
Verificat Ing. Pădurariu D.		Denumire planşa: Profil transversal Tip 1		
Sef Proiect Ing. Măţă I.		Data: dec 2018		Cod: F2 - 7.3

**BENEFICIAR:** U.A.T. Consiliul Judetean Harghita;

# PROFIL TRANSVERSAL TIP 2

sc. 1:50

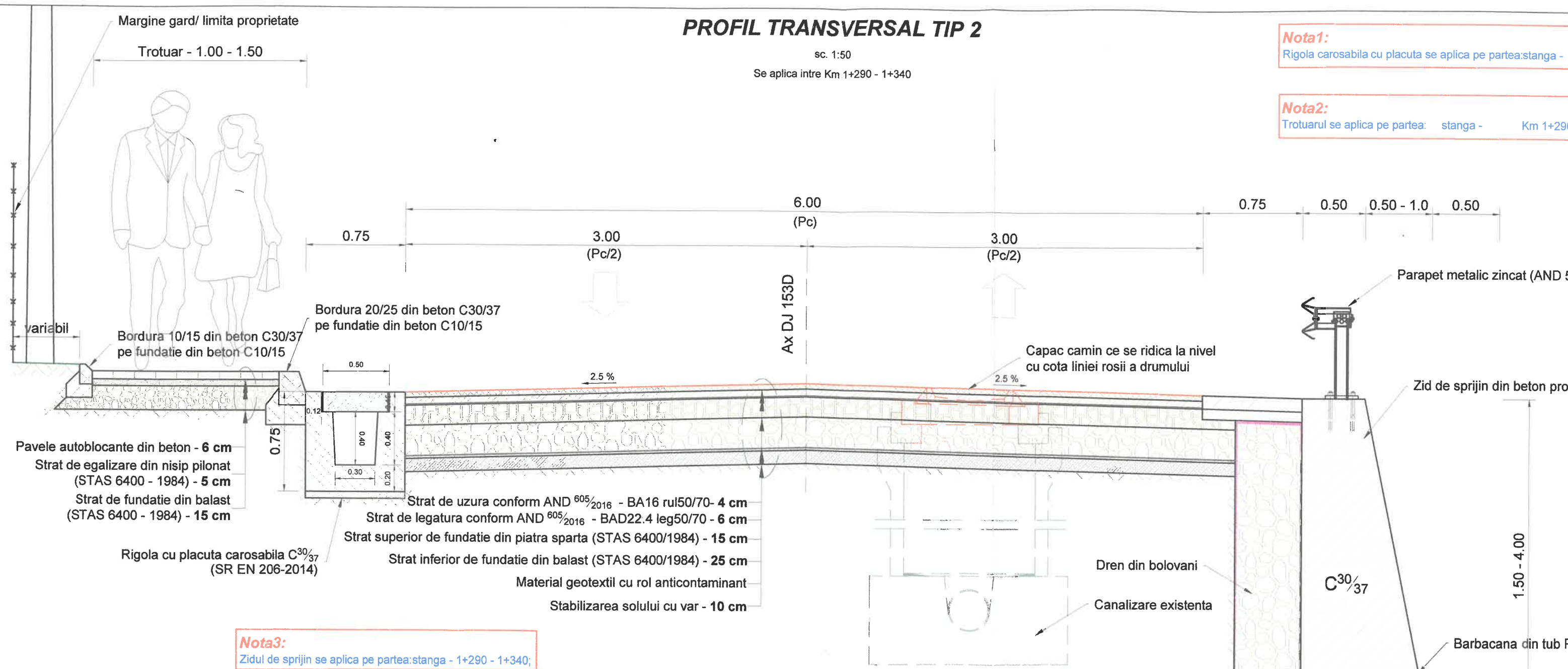
Se aplica intre Km 1+290 - 1+340

**Nota1:**

Rigola carosabila cu placuta se aplica pe partea:stanga -

**Nota2:**

Trotuarul se aplica pe partea: stanga - Km 1+290



**Nota3:**

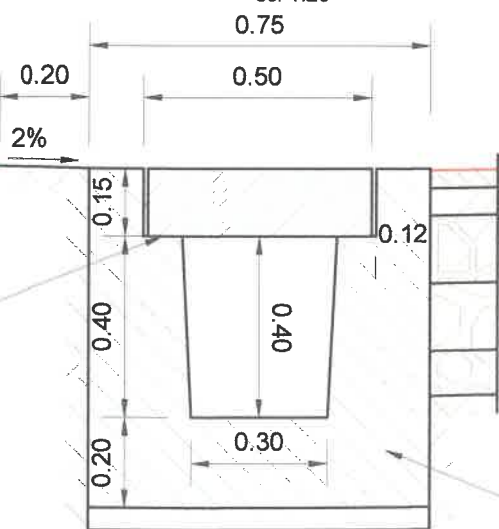
Zidul de sprijin se aplica pe partea:stanga - 1+290 - 1+340;

**Nota4:**

Parapetele se aplica pe partea: stanga -  
 1+449 - 1+465;  
 2+330 - 2+430;  
 3+150 - 3+275;  
 3+375 - 3+490;  
 3+775 - 3+925;  
 dreapta -  
 1+290 - 1+340;  
 1+449 - 1+465;  
 3+150 - 3+275;  
 3+375 - 3+490;  
 3+775 - 3+825;


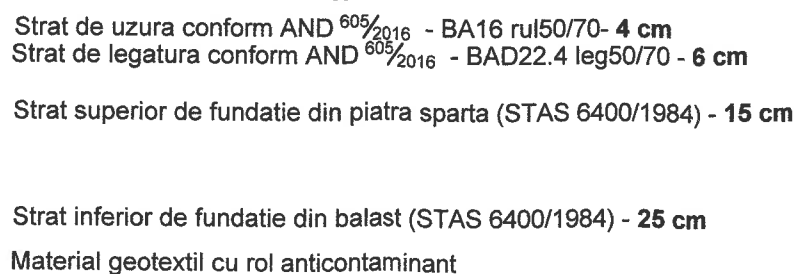
## Detaliu rigola cu placuta carosabila

sc. 1:20



## Detaliu structura rutiera

sc. 1:20



S.C. RUTIER - CONEX XXI S.R.L.

LUCRARE: Reabilitare sistem rutier sector Km 1+000 - 4+500;

AMPLASAMENT: Com. Remetea,

BENEFICIAR: U.A.T. Consiliul Jude

Proiectat	Ing. Furdul. E.	Scara:
Desenat	Ing. Furdul. E.	1:20; 1:50

Denumire planșă:



rd/ limita proprietate

- 1.00 - 1.50

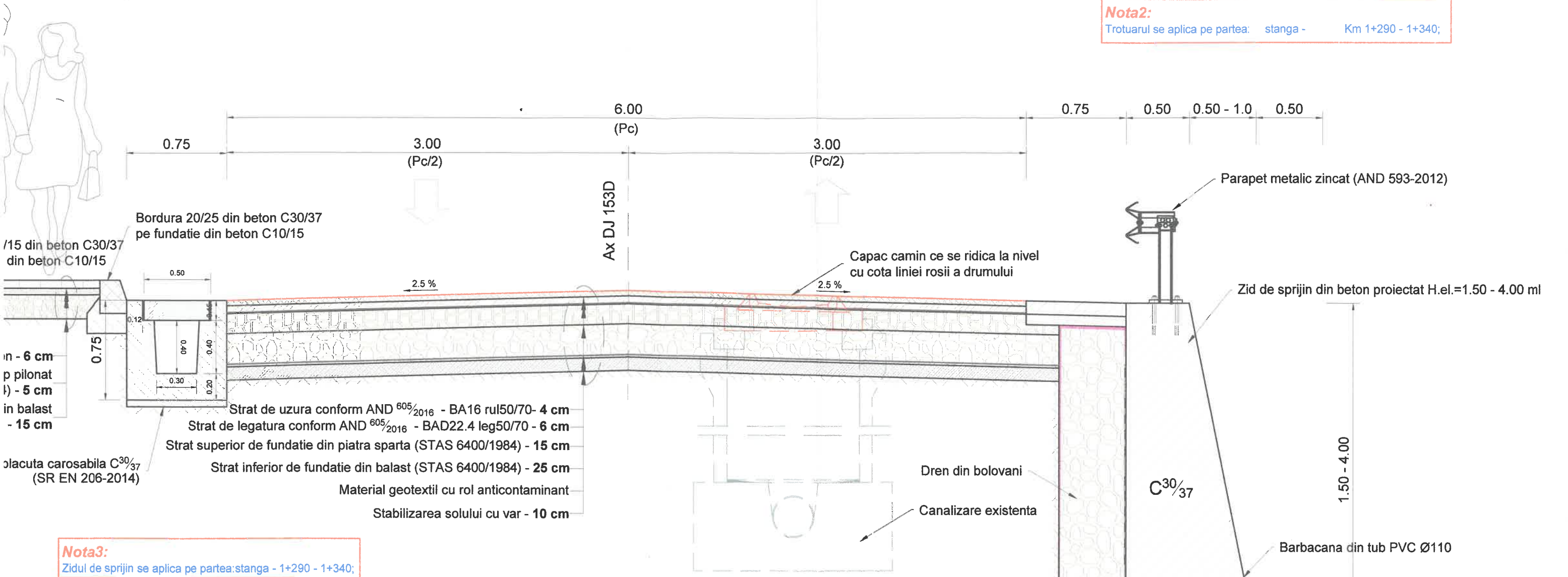
# PROFIL TRANSVERSAL TIP 2

sc. 1:50

Se aplica intre Km 1+290 - 1+340

**Nota1:**  
Rigola carosabila cu placuta se aplica pe partea:stanga - Km 1+290 - 1+340;

**Nota2:**  
Trotuarul se aplica pe partea: stanga - Km 1+290 - 1+340;

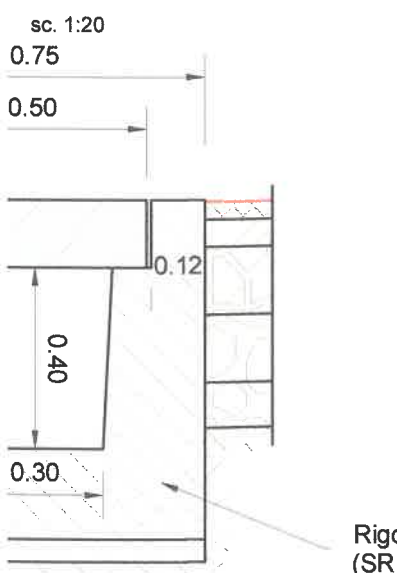


in - 6 cm  
p pilonat  
l) - 5 cm  
in balast  
- 15 cm

placuta carosabila C<sup>30/37</sup>  
(SR EN 206-2014)

**Nota3:**  
Zidul de sprijin se aplica pe partea:stanga - 1+290 - 1+340;

## cu placuta carosabila



Rigola cu placuta carosabila C<sup>30/37</sup>  
(SR EN 206-2014)

**Nota4:**  
Parapelele se aplica pe partea: stanga -  
1+449 - 1+465;  
2+330 - 2+430;  
3+150 - 3+275;  
3+375 - 3+490;  
3+775 - 3+925;  
dreapta -  
1+290 - 1+340;  
1+449 - 1+465;  
3+150 - 3+275;  
3+375 - 3+490;  
3+775 - 3+825;

## Detaliu structura rutiera

sc. 1:20

Strat de uzura conform AND <sup>605</sup>/<sub>2016</sub> - BA16 rul50/70- 4 cm  
 Strat de legatura conform AND <sup>605</sup>/<sub>2016</sub> - BAD22.4 leg50/70 - 6 cm  
 Strat superior de fundatie din piatra sparta (STAS 6400/1984) - 15 cm  
 Strat inferior de fundatie din balast (STAS 6400/1984) - 25 cm  
 Material geotextil cu rol anticontaminant  
 Stabilizarea solului cu var - 10 cm



**S.C. RUTIER - CONEX XXI S.R.L.**

**LUCRARE:** Reabilitare sistem rutier pe DJ 153D, sector Km 1+000 - 4+500;  
**AMPLASAMENT:** Com. Remetea, judetul Harghita;  
**BENEFICIAR:** U.A.T. Consiliul Judetean Harghita;

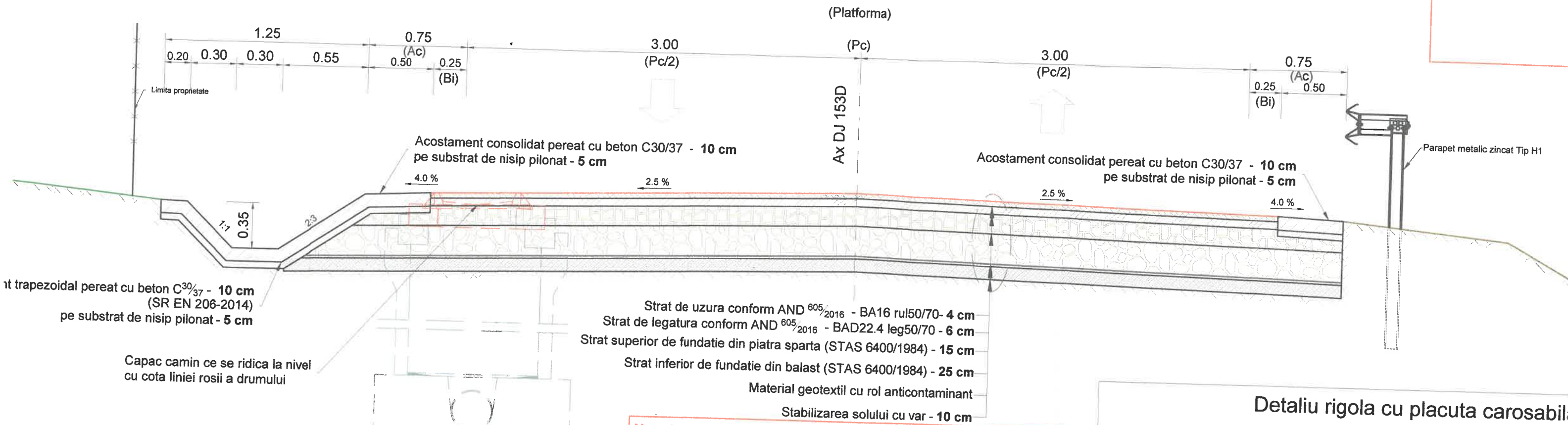
**INGINER DE PROIECTE**  
 ROMANIA M.D.E.T.  
 NR. 05036  
 VERIFICATOR DE PROIECTE

Proiectat	Ing. Furdul. E.	Scara:	Denumire planșă: Profil transversal Tip 2	Planșa nr. PTT2
Desenat	Ing. Furdul. E.	1:20; 1:50		
Verificat	Ing. Pădurariu D.	Data: dec 2018		
Sef Proiect	Ing. Măță I.			
				Cod:F2 - 7.3

# PROFIL TRANSVERSAL TIP 3

sc. 1:50  
Se aplica intre Km 1+825 - 2+375; 2+425 - 4+500;

**Nota3:**  
Parapetele se aplica pe pa

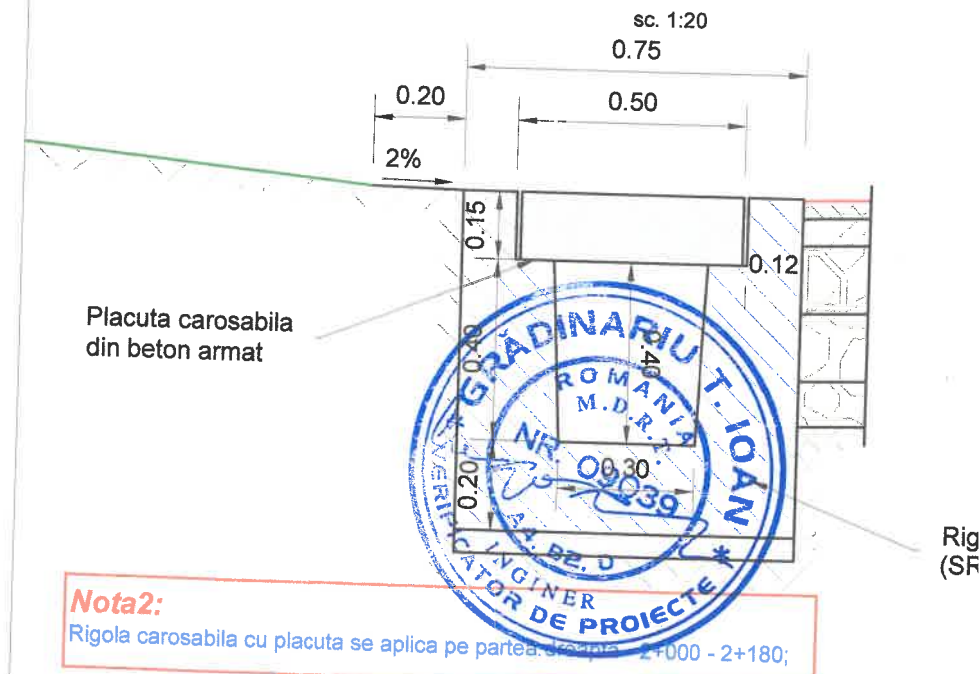


Strat de uzura conform AND 605/2016 - BA16 rul50/70- 4 cm  
Strat de legatura conform AND 605/2016 - BAD22.4 leg50/70 - 6 cm  
Strat superior de fundatie din piatra sparta (STAS 6400/1984) - 15 cm  
Strat inferior de fundatie din balast (STAS 6400/1984) - 25 cm  
Material geotextil cu rol anticontaminant  
Stabilizarea solului cu var - 10 cm

**Nota1:**  
Santul trapezoidal se aplica pe partea:

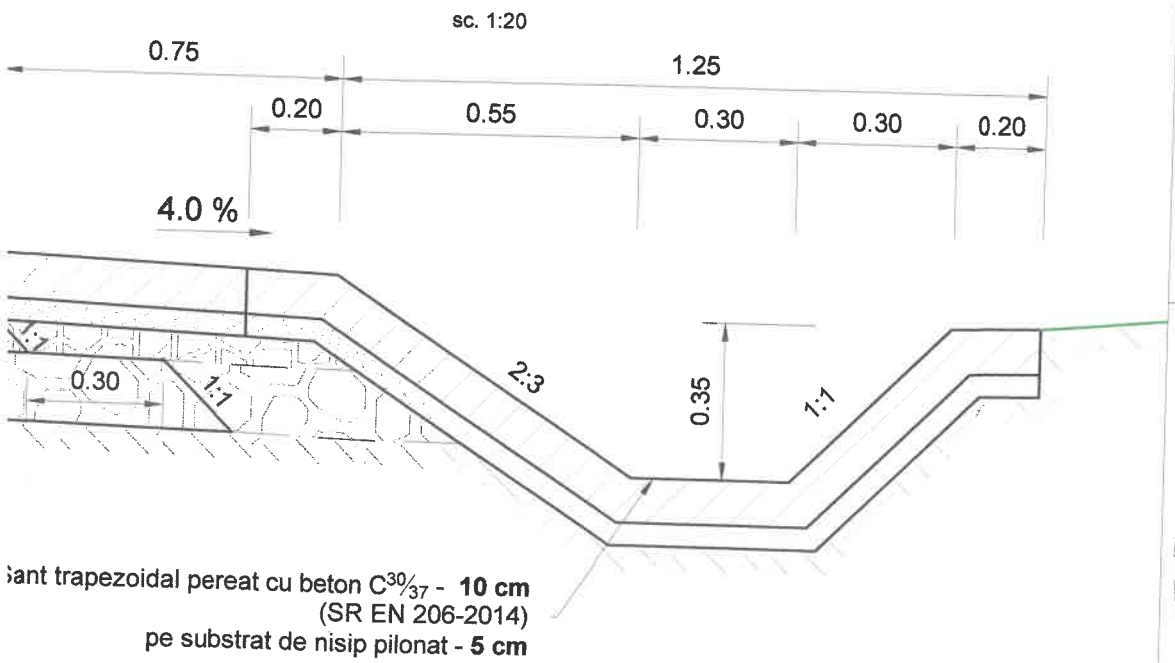
stanga -	Km 1+825 - 2+375; Km 2+425 - 2+525; Km 2+815 - 3+150; Km 3+280 - 3+375; Km 3+500 - 3+775; Km 3+925 - 4+500;
dreapta -	Km 1+825 - 2+000; Km 2+525 - 3+150; Km 3+280 - 3+375; Km 3+500 - 3+775; Km 3+925 - 4+500;

## Detaliu rigola cu placuta carosabila



**Nota2:**  
Rigola carosabila cu placuta se aplica pe partea

## Detaliu rigola cu placuta carosabila



## Detaliu structura rutiera

sc. 1:20  
Strat de uzura conform AND 605/2016 - BA16 rul50/70- 4 cm  
Strat de legatura conform AND 605/2016 - BAD22.4 leg50/70 - 6 cm  
Strat superior de fundatie din piatra sparta (STAS 6400/1984) - 15 cm  
Strat inferior de fundatie din balast (STAS 6400/1984) - 25 cm  
Material geotextil cu rol anticontaminant  
Stabilizarea solului cu var - 10 cm

**S.C. RUTIER - CONEX XXI S.R.L.**

Proiectat	Ing. Furdul. E.	Scara:
Desenat	Ing. Furdul. E.	1:20; 1:50
Verificat	Ing. Pădurariu D.	
Sef Proiect	Ing. Mășuț	

**LUCRARE:** Reabilitare sistem rutie sector Km 1+000 - 4+500;  
**AMPLASAMENT:** Com. Remetea,  
**BENEFICIAR:** U.A.T. Consiliul Județean

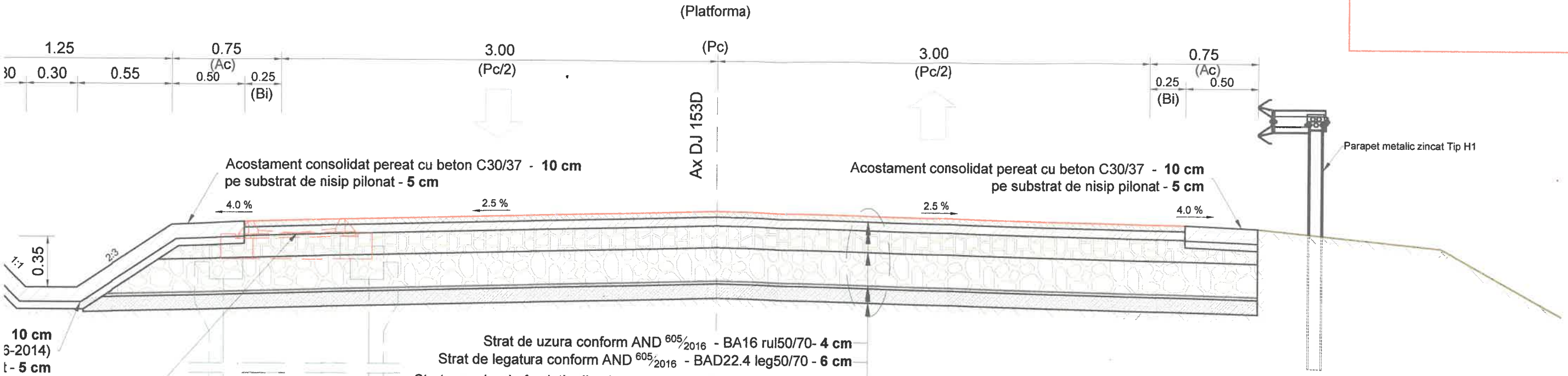
Denumire planșă:  
Profil transversal Tip



# PROFIL TRANSVERSAL TIP 3

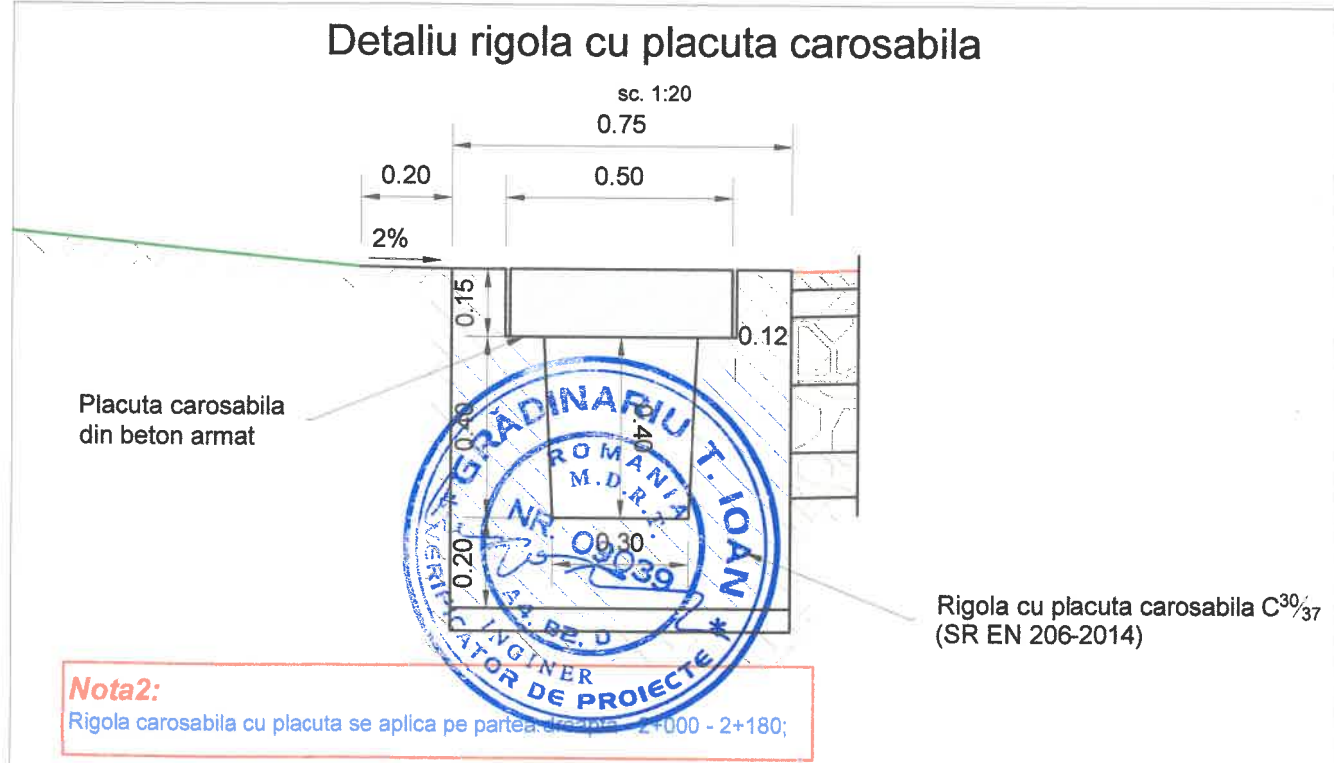
sc. 1:50  
Se aplica intre Km 1+825 - 2+375; 2+425 - 4+500;

**Nota3:**  
Parapetele se aplica pe partea: stanga - 1+449 - 1+465;  
2+330 - 2+430;  
3+150 - 3+275;  
3+375 - 3+490;  
3+775 - 3+925;  
dreapta - 1+290 - 1+340;  
1+449 - 1+465;  
3+150 - 3+275;  
3+375 - 3+490;  
3+775 - 3+825;

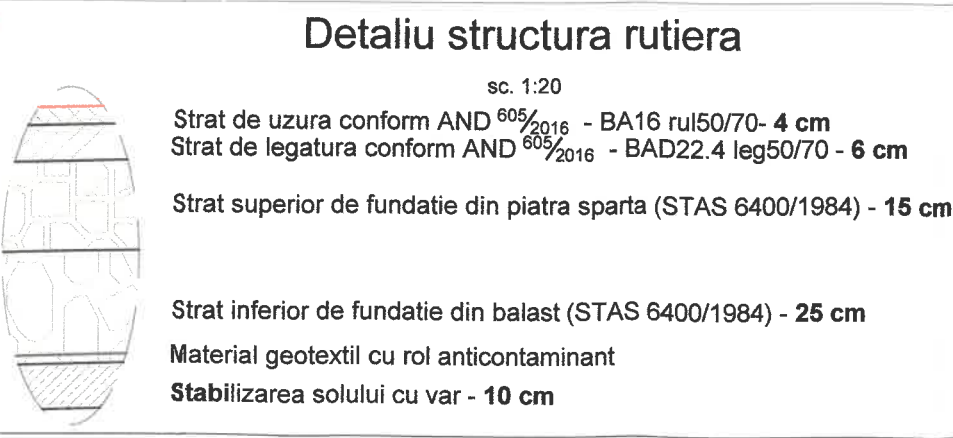
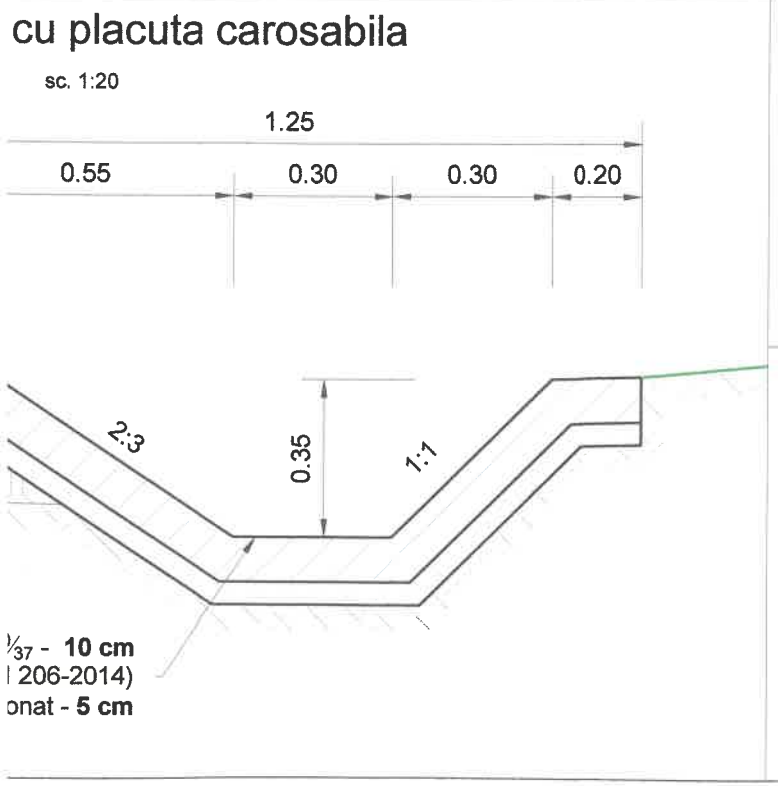


Strat de uzura conform AND 605/2016 - BA16 rul50/70- 4 cm  
Strat de legatura conform AND 605/2016 - BAD22.4 leg50/70 - 6 cm  
Strat superior de fundatie din piatra sparta (STAS 6400/1984) - 15 cm  
Strat inferior de fundatie din balast (STAS 6400/1984) - 25 cm  
Material geotextil cu rol anticontaminant  
Stabilizarea solului cu var - 10 cm

**Nota1:**  
Santul trapezoidal se aplica pe partea: stanga - Km 1+825 - 2+375;  
Km 2+425 - 2+525;  
Km 2+815 - 3+150;  
Km 3+280 - 3+375;  
Km 3+500 - 3+775;  
Km 3+925 - 4+500;  
dreapta - Km 1+825 - 2+000;  
Km 2+525 - 3+150;  
Km 3+280 - 3+375;  
Km 3+500 - 3+775;  
Km 3+925 - 4+500;




**Nota2:**  
Rigola carosabila cu placuta se aplica pe partea: 2+000 - 2+180;



**S.C. RUTIER - CONEX XXI S.R.L.**  
Proiectat Ing. Furdul. E.  
Desenat Ing. Furdul. E.  
Verificat Ing. Pădurariu D.  
Sef Proiect Ing. Măță I.

**LUCRARE:** Reabilitare sistem rutier pe DJ 153D, sector Km 1+000 - 4+500;  
**AMPLASAMENT:** Com. Remetea, judetul Harghita;  
**BENEFICIAR:** U.A.T. Consiliul Judetean Harghita;  
Denumire planșă:  
Profil transversal Tip 3

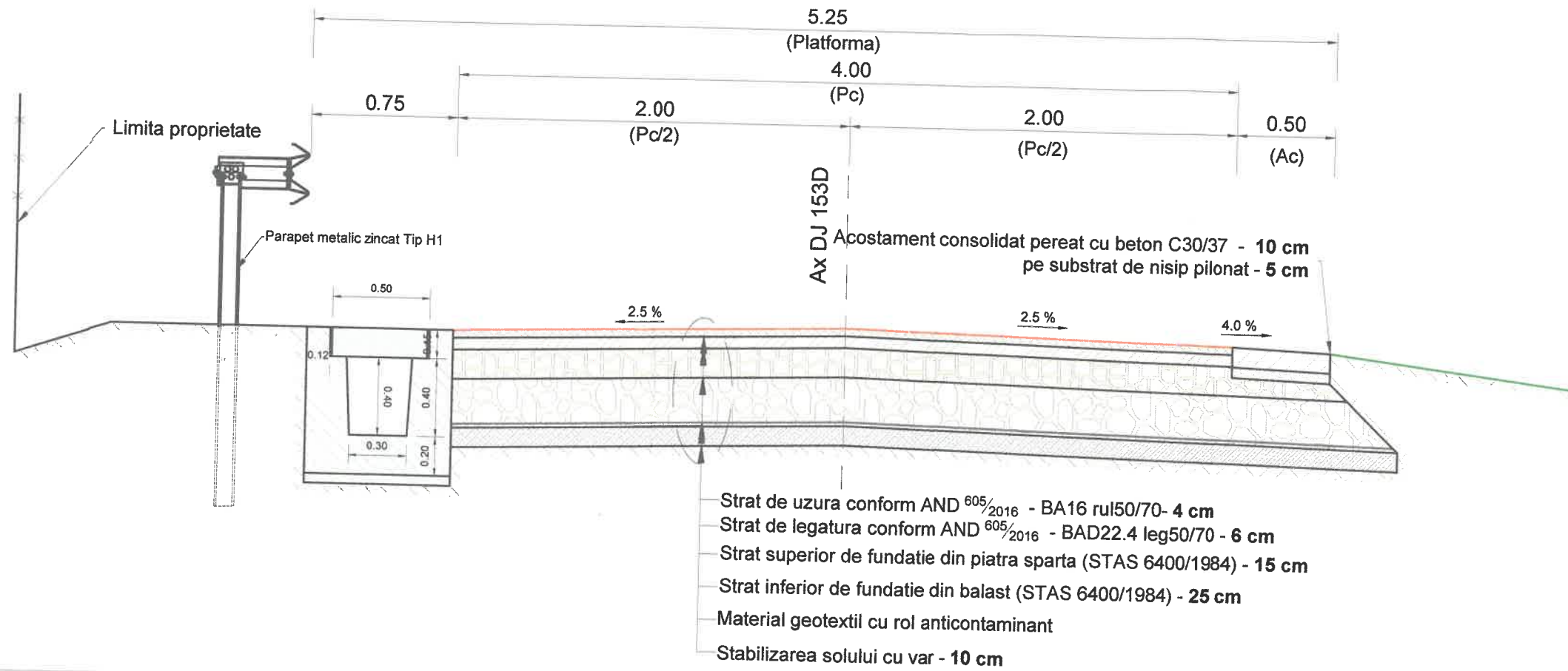
Nr. proiect 1104/2017  
Fază proiect P.Th.+D.E.  
Planșa nr. PTT3  
Cod:F2 - 7.3



# PROFIL TRANSVERSAL TIP 4

sc. 1:50

Se aplica intre Km 2+375 - 2+425;



**Nota2:**

Parapetele se aplica pe partea: sta

## Detaliu rigola cu placuta carosabila



Rigola cu placuta carosabila C<sup>30/37</sup> (SR EN 206-2014)

## Detaliu structura rutiera

sc. 1:20

- Strat de uzura conform AND 605/2016 - BA16 rul50/70- 4 cm
- Strat de legatura conform AND 605/2016 - BAD22.4 leg50/70 - 6 cm
- Strat superior de fundatie din piatra sparta (STAS 6400/1984) - 15 cm
- Strat inferior de fundatie din balast (STAS 6400/1984) - 25 cm
- Material geotextil cu rol anticontaminant
- Stabilizarea solului cu var - 10 cm

**Nota1:**

Rigola carosabila cu placuta aplicata pe partea stanga - 2+3



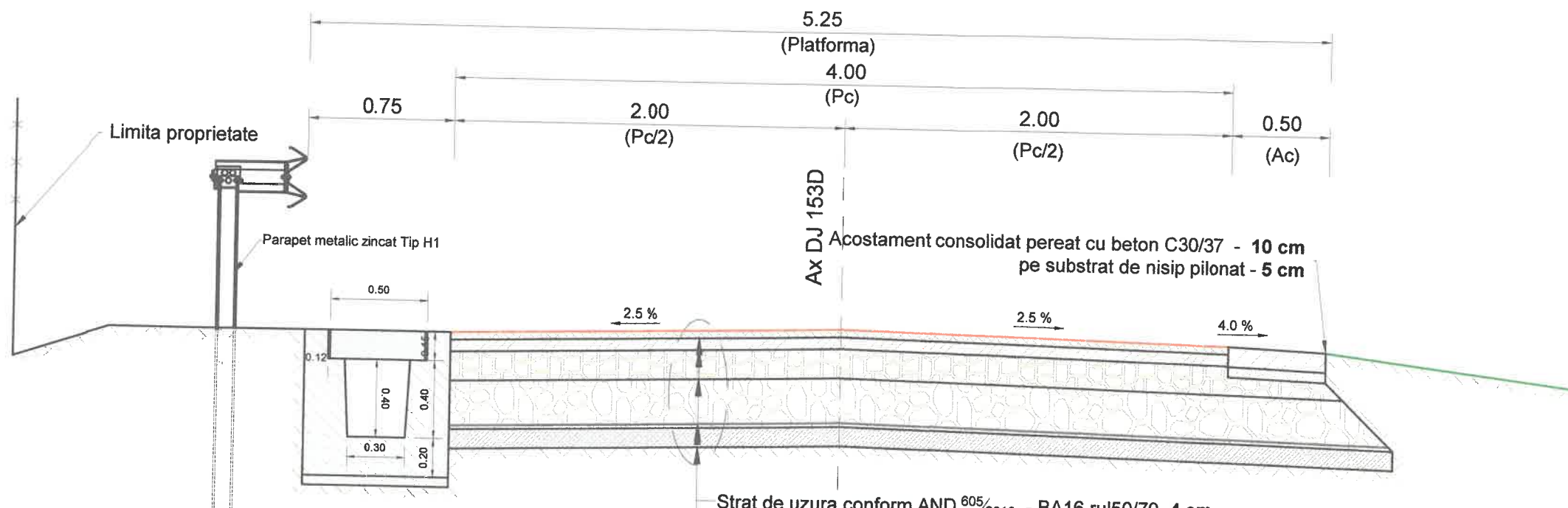
<b>S.C. RUTIER - CONEX XXI S.R.L.</b>		<b>LUCRARE:</b> Reabilitare sistem rutier sector Km 1+000 - 4+500;	
Proiectat Ing. Furdul. E.		<b>AMPLASAMENT:</b> Com. Remetea	
Desenat Ing. Furdul. E.		<b>BENEFICIAR:</b> U.A.T. Consiliul Ju	
Verificat Ing. Pădurariu D.		Denumire planșă	
Sef Proiect Ing. Măță I.		Data: dec 2018	

Profil transversal T



# PROFIL TRANSVERSAL TIP 4

sc. 1:50  
Se aplica intre Km 2+375 - 2+425;

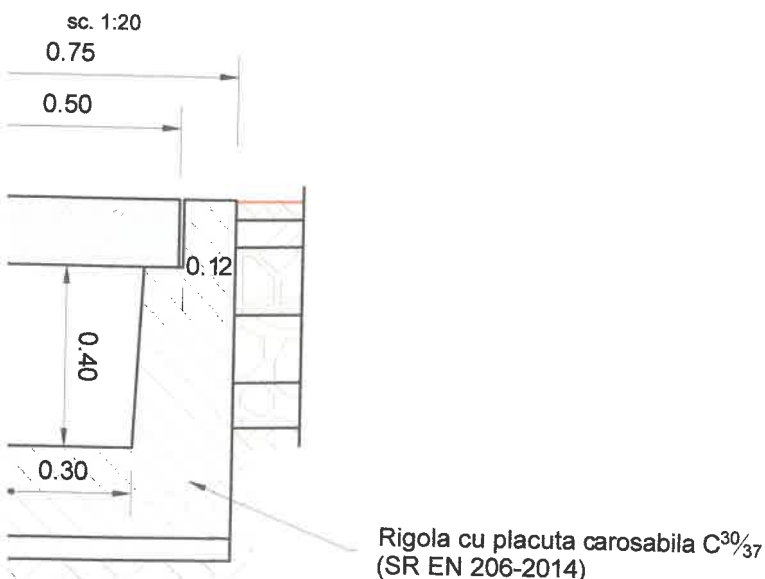


- Strat de uzura conform AND 605/2016 - BA16 rul50/70- 4 cm
- Strat de legatura conform AND 605/2016 - BAD22.4 leg50/70 - 6 cm
- Strat superior de fundatie din piatra sparta (STAS 6400/1984) - 15 cm
- Strat inferior de fundatie din balast (STAS 6400/1984) - 25 cm
- Material geotextil cu rol anticontaminant
- Stabilizarea solului cu var - 10 cm

## Nota2:

Parapetele se aplica pe partea: stanga - 1+449 - 1+465;  
2+330 - 2+430;  
3+150 - 3+275;  
3+375 - 3+490;  
3+775 - 3+925;  
dreapta - 1+290 - 1+340;  
1+449 - 1+465;  
3+150 - 3+275;  
3+375 - 3+490;  
3+775 - 3+825;

## a cu placuta carosabila



## Detaliu structura rutiera

sc. 1:20


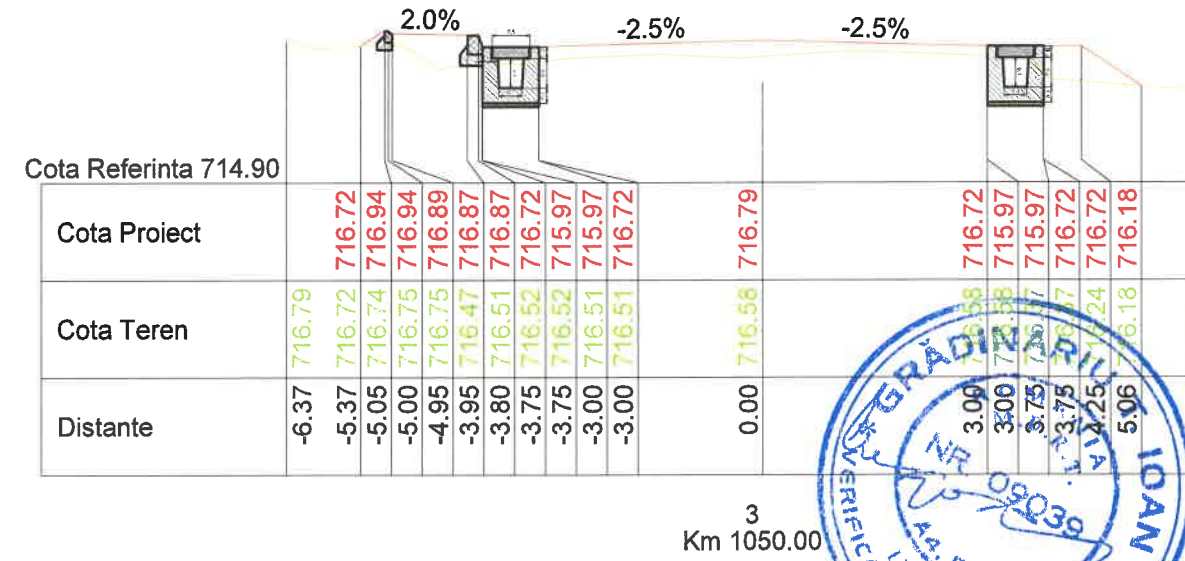
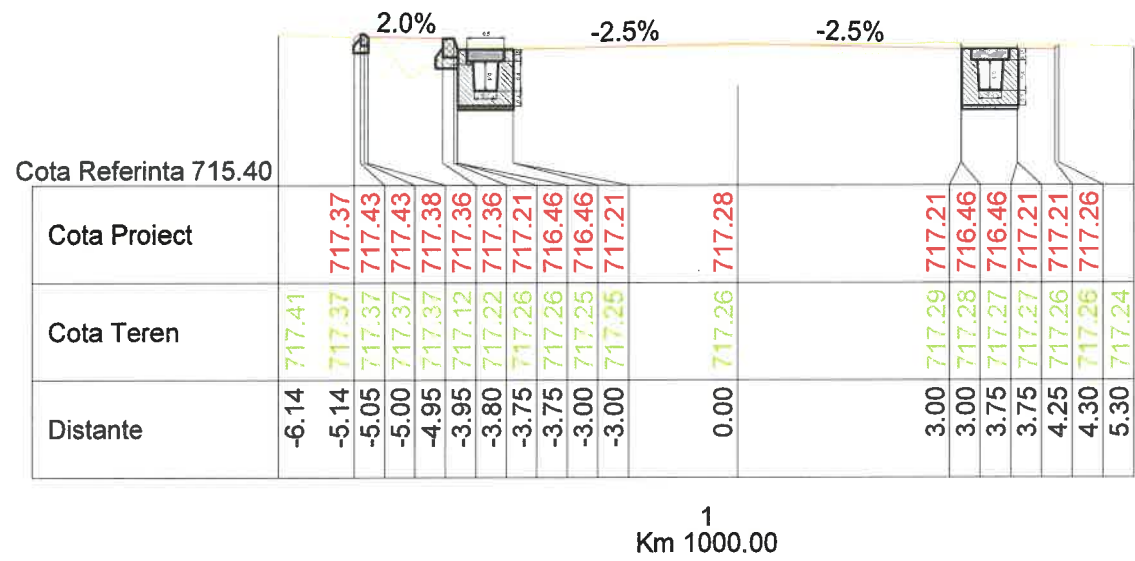
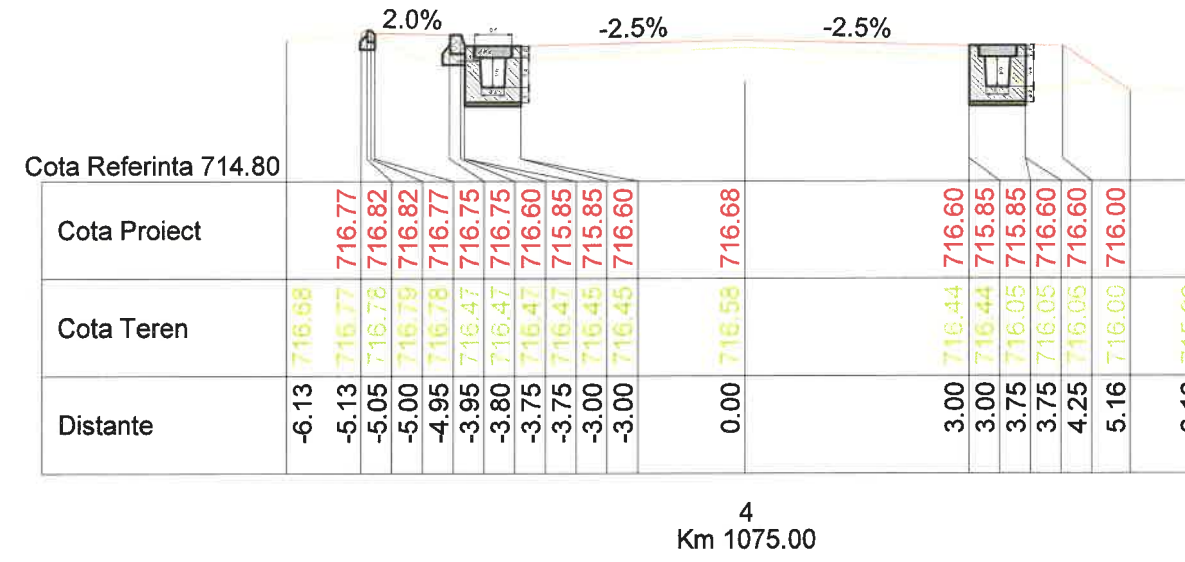
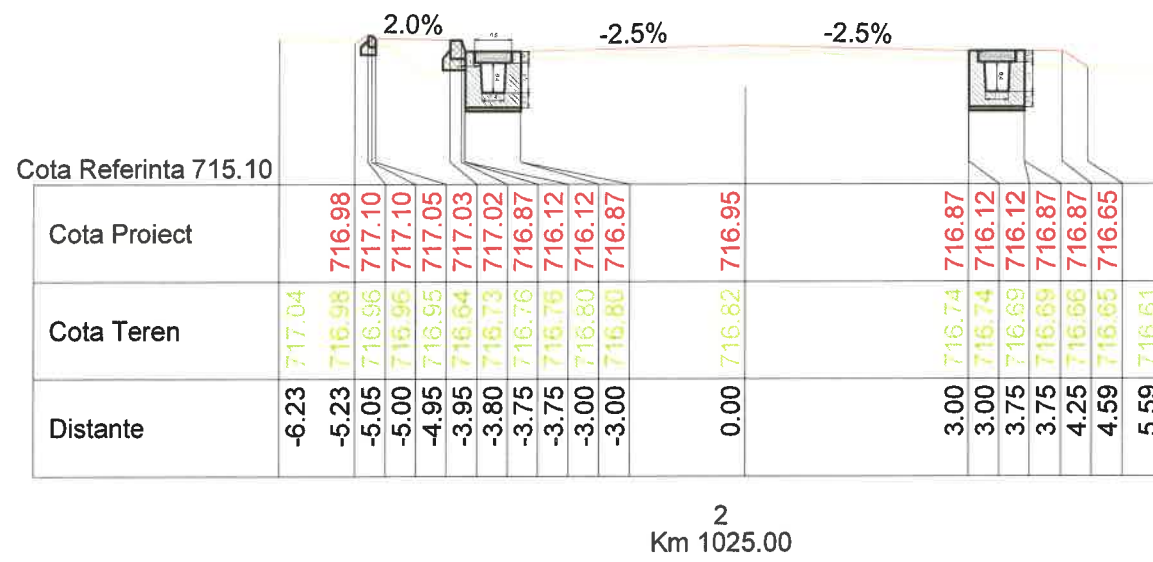
- Strat de uzura conform AND 605/2016 - BA16 rul50/70- 4 cm
- Strat de legatura conform AND 605/2016 - BAD22.4 leg50/70 - 6 cm
- Strat superior de fundatie din piatra sparta (STAS 6400/1984) - 15 cm
- Strat inferior de fundatie din balast (STAS 6400/1984) - 25 cm
- Material geotextil cu rol anticontaminant
- Stabilizarea solului cu var - 10 cm

## Nota1:

Rigola carosabila cu placuta se aplica pe partea stanga - 2+375 - 2+425;


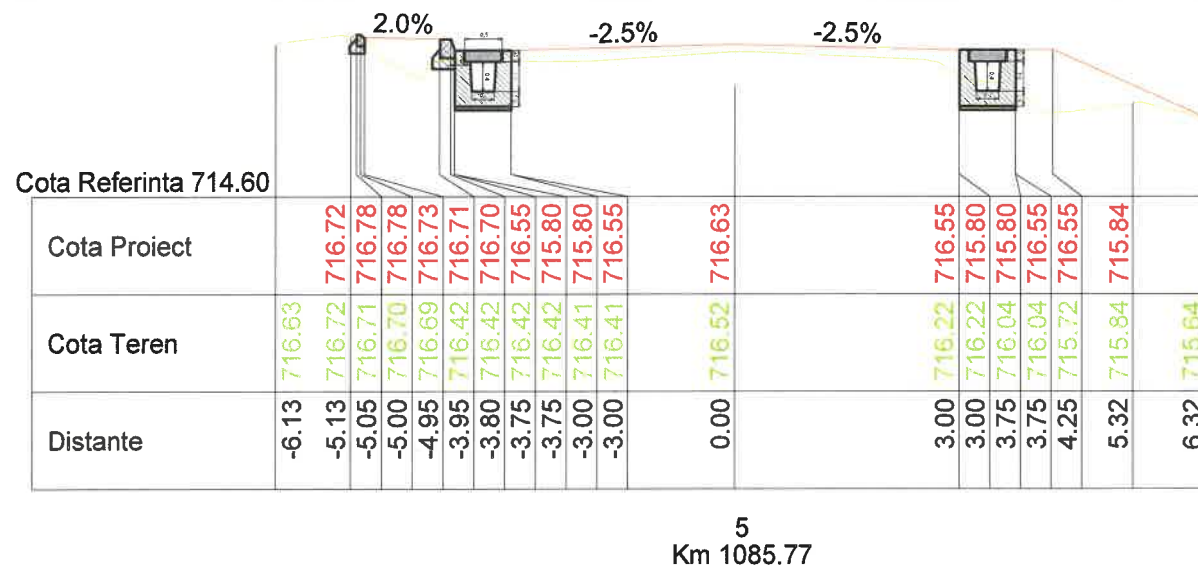
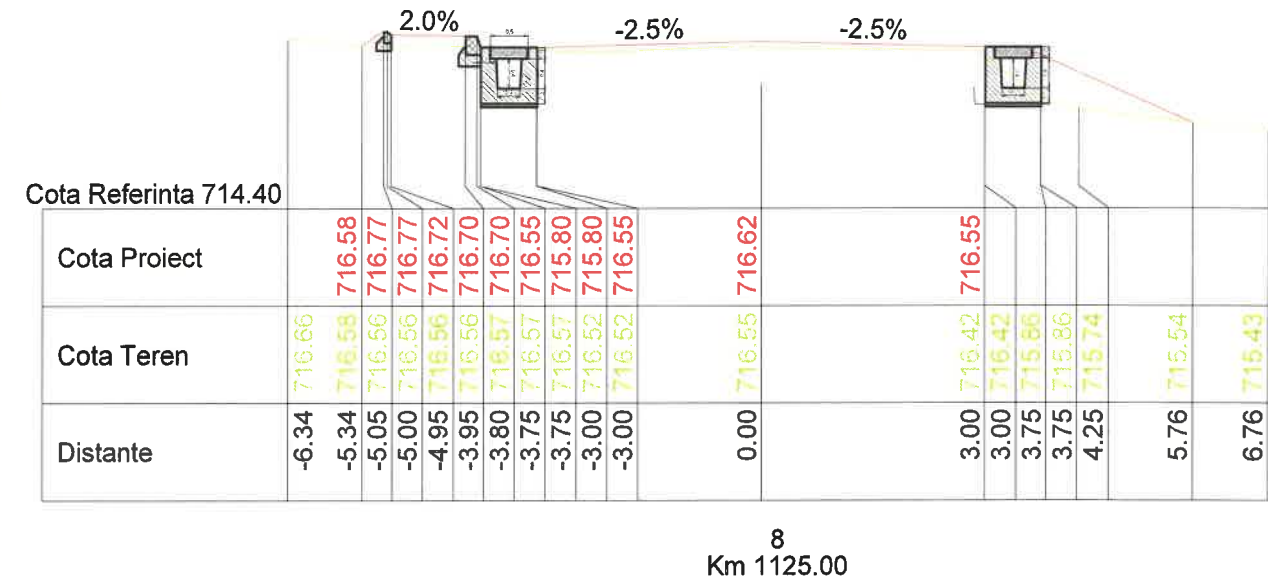
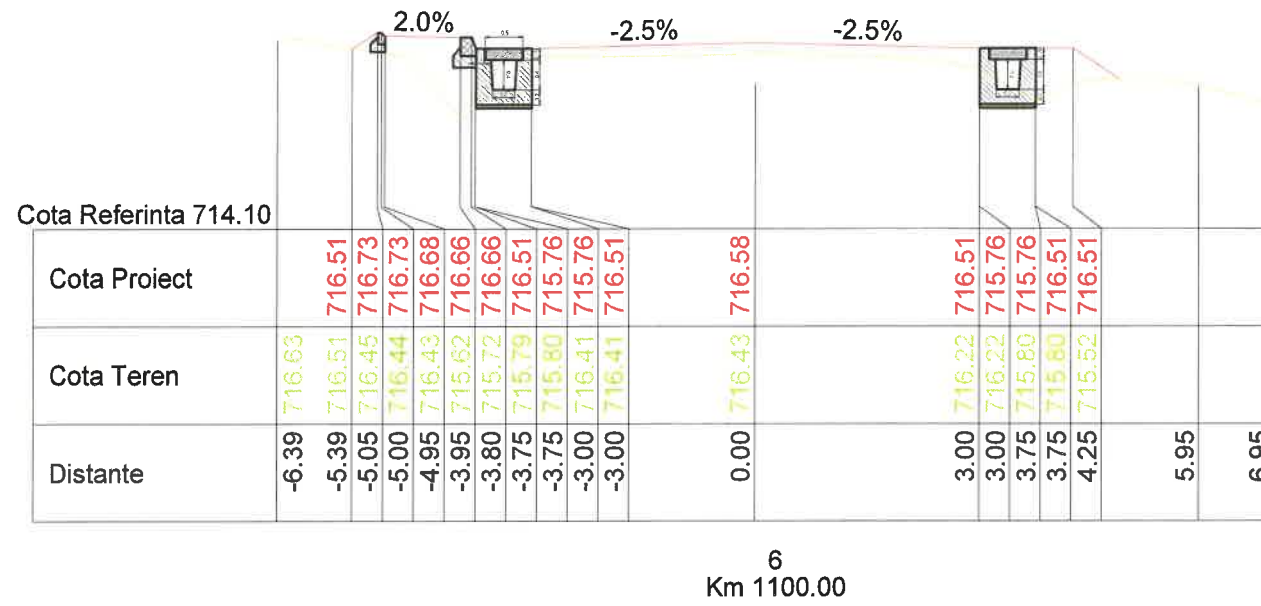


<b>S.C. RUTIER - CONEX XXI S.R.L.</b>		<b>LUCRARE:</b> Reabilitare sistem rutier pe DJ 153D, sector Km 1+000 - 4+500;		Nr. proiect 1104/2017
		<b>AMPLASAMENT:</b> Com. Remetea, judetul Harghita;		Fază proiect P.Th.+D.E.
Proiectat Ing. Furdui. E.		Scara:		Planşa nr. PTT4
Desenat Ing. Furdui. E.		1:20; 1:50		
Verificat Ing. Pădurariu D.		Denumire planşa:		
Sef Proiect Ing. Măță I.		Profil transversal Tip 4		
Data: dec 2018		Beneficiar: U.A.T. Consiliul Judetean Harghita;		Cod: E2 7 2


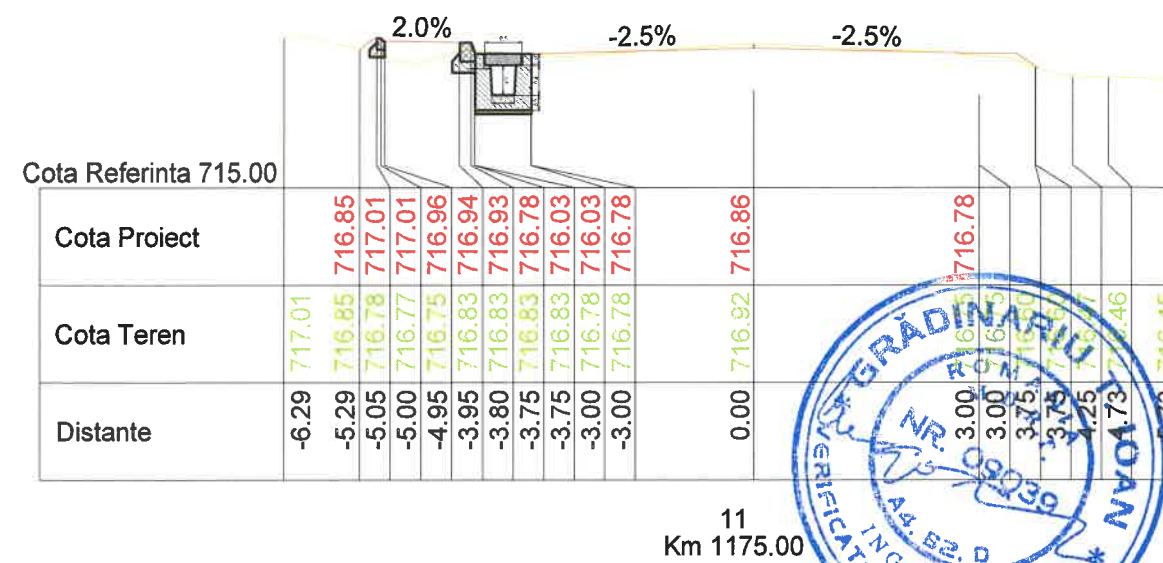
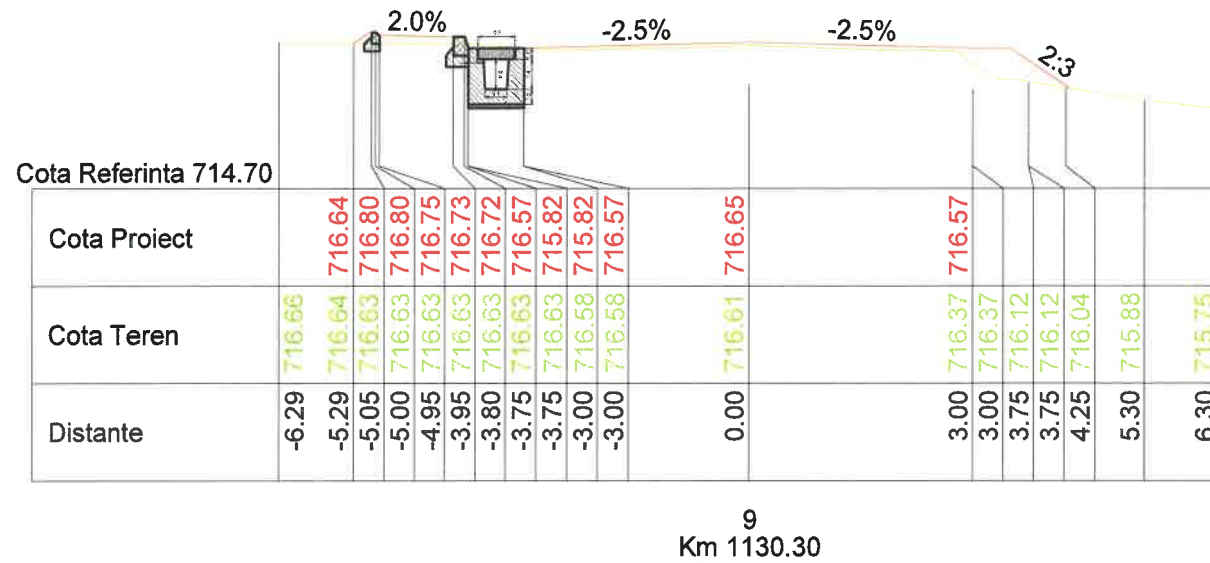
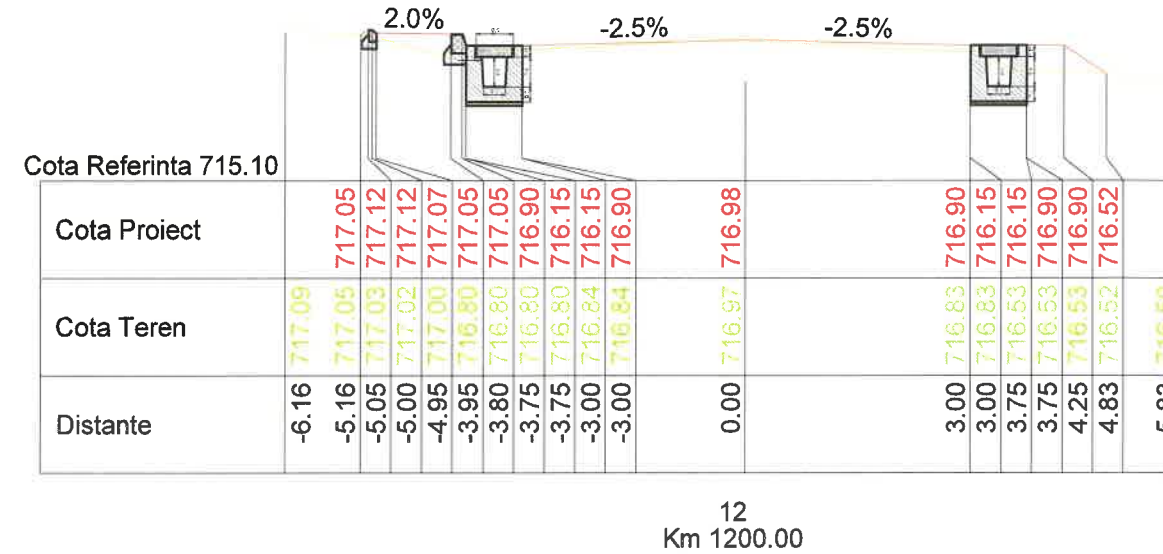
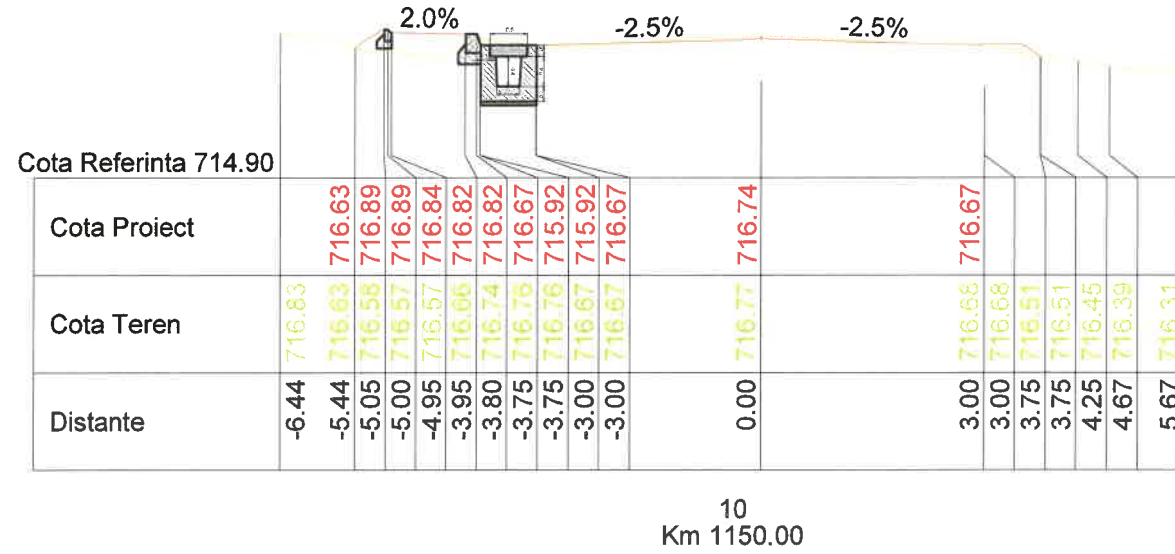


 S.C. RUTIER - CONEX XXI S.R.L.		<b>LUCRARE:</b> Reabilitare sistem rutier pe DJ 153D, sector Km 1+000 - 4+500;		Nr. proiect 1104/2017	
		<b>AMPLASAMENT:</b> Com. Remetea, judetul Harghita;		Fază proiect P.Th.+D.E.	
<b>BENEFICIAR:</b> U.A.T. Consiliu Judetean Harghita;		Denumire planșă: Profiluri transversale curente DJ 153D		Planșa nr. PTC 1	
Proiectat	Ing. Furdui. E.			Scara:	Cod: F2 - 7.3
Desenat	Ing. Furdui. E.			1:100; 1:100;	
Verificat	Ing. Pădurariu D.	Data: dec 2018			
Sef Proiect	Ing. Măță I.				



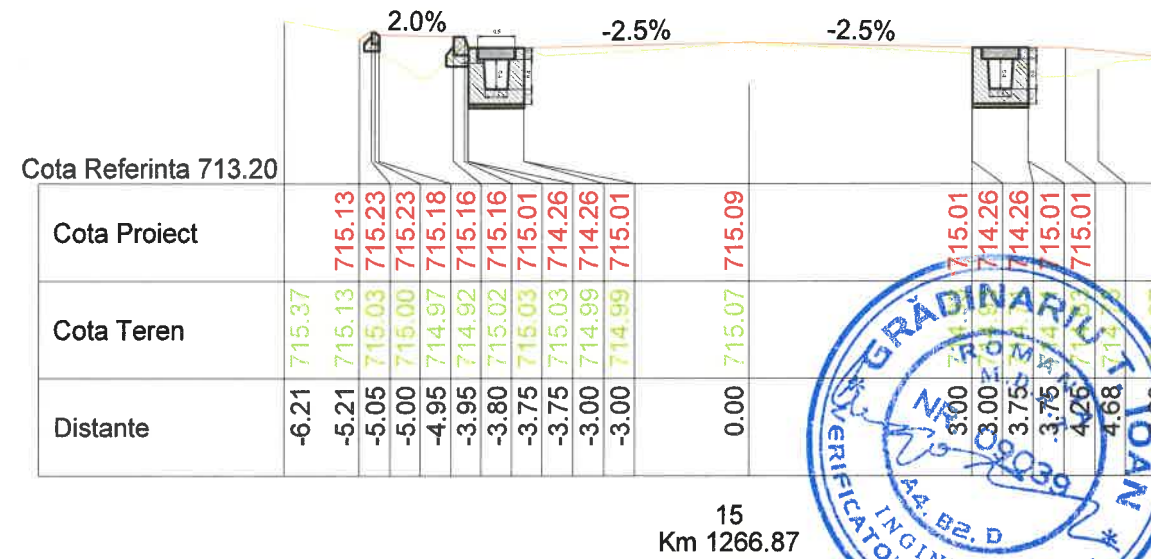
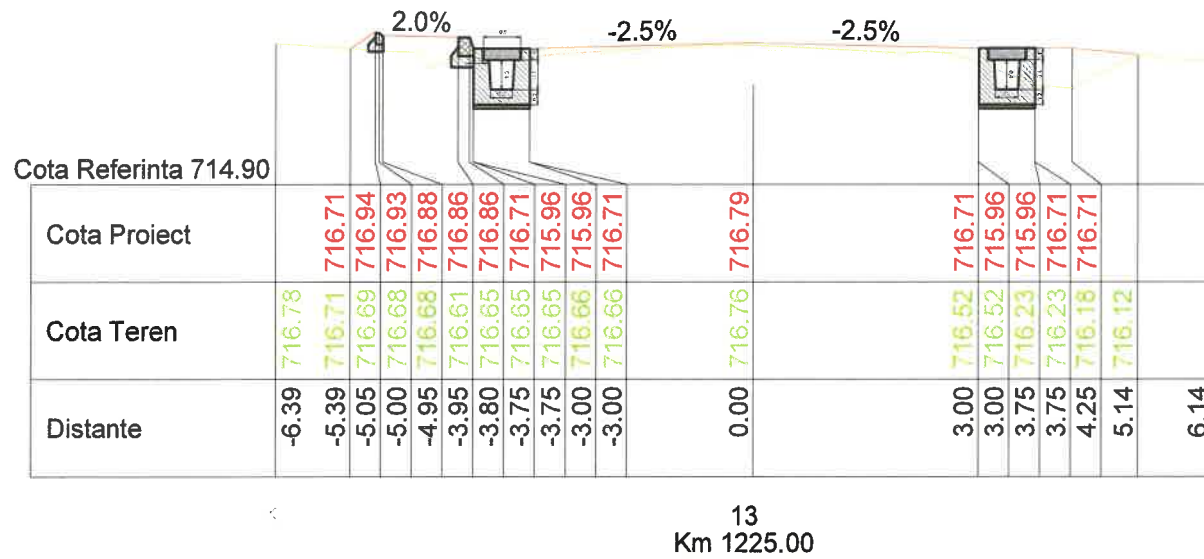
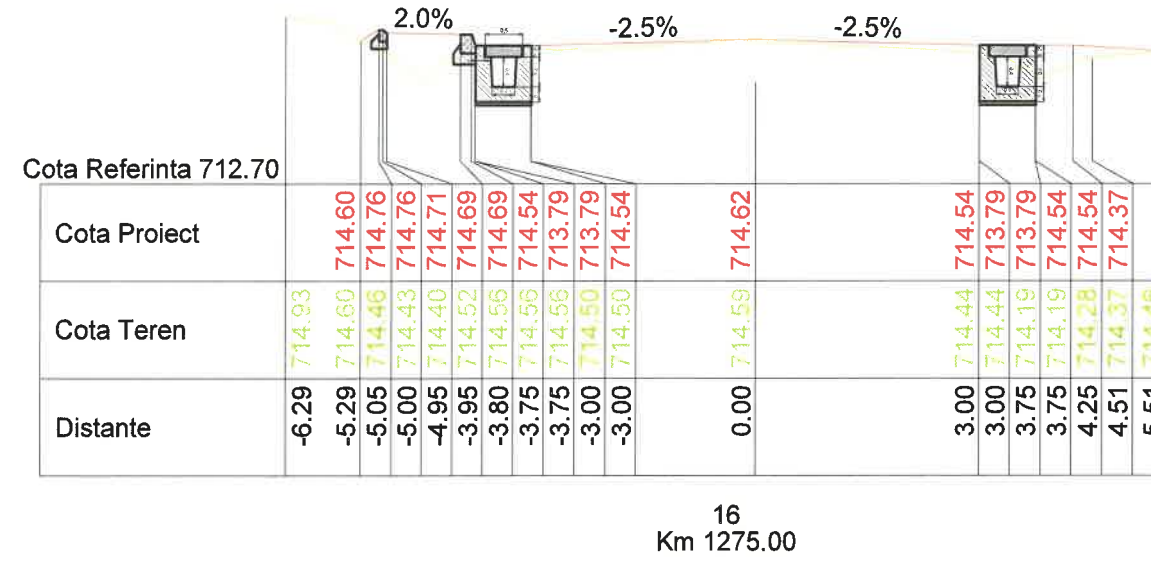
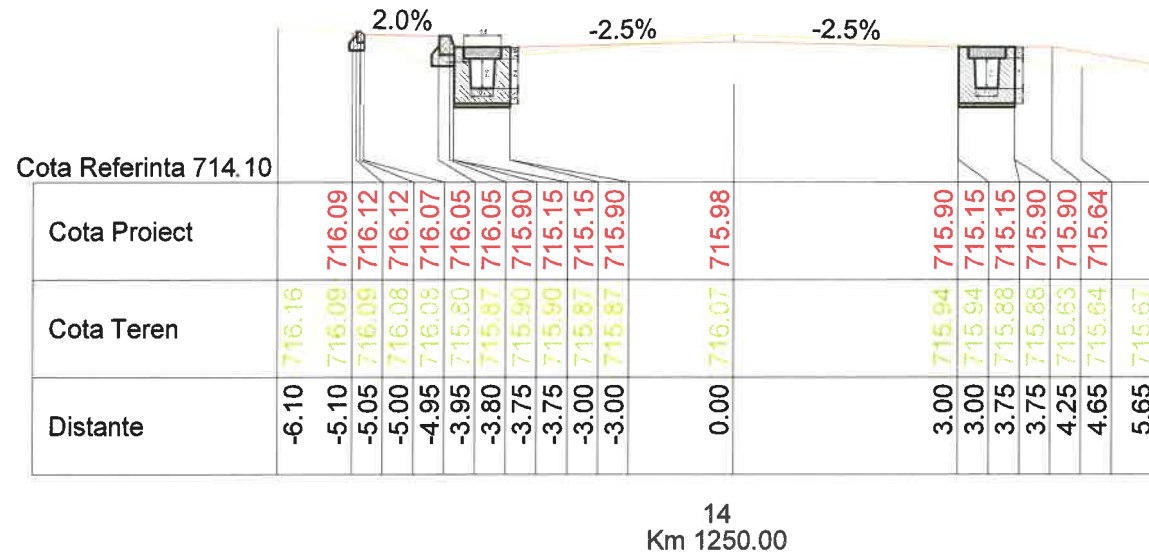



<b>S.C. RUTIER - CONEX XXI S.R.L.</b>		<b>LUCRARE:</b> Reabilitare sistem rutier pe DJ 153D, sector Km 1+000 - 4+500;		Nr. proiect 1104/2017
		<b>AMPLASAMENT:</b> Com. Remetea, judetul Harghita;		Fază proiect P.Th.+D.E.
<b>BENEFICIAR:</b> U.A.T. Consiliul Judetean Harghita;		Denumire planșă: Profiluri transversale curente DJ 153D		Planșa nr. PTC 2
Proiectat Ing. Furdui. E.	Scara: 1:100; 1:100;	Data: dec 2018		Cod:F2 - 7.3
Desenat Ing. Furdui. E.				
Verificat Ing. Pădurariu D.				
Sef Proiect Ing. Măță I.				

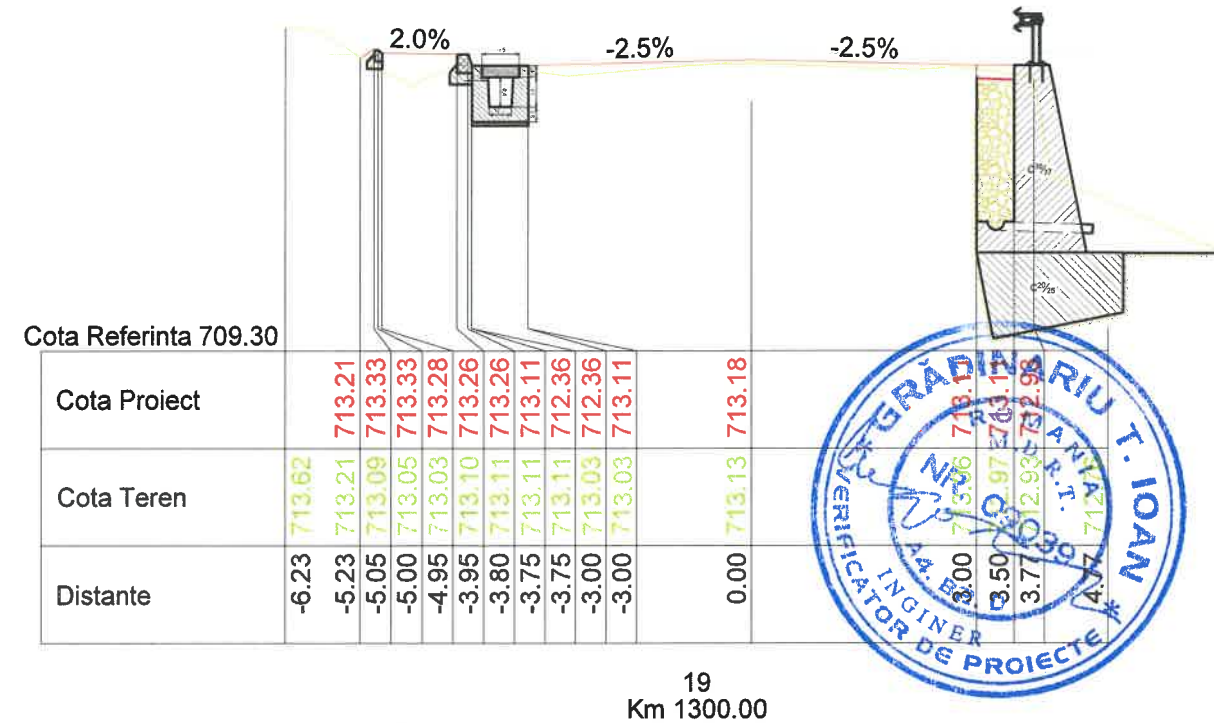
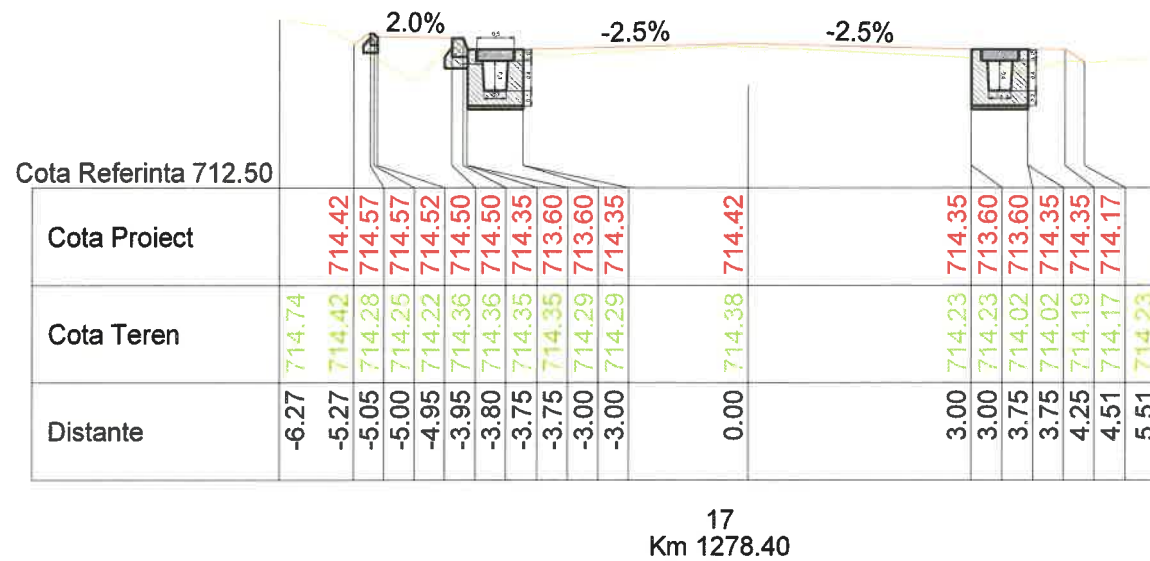
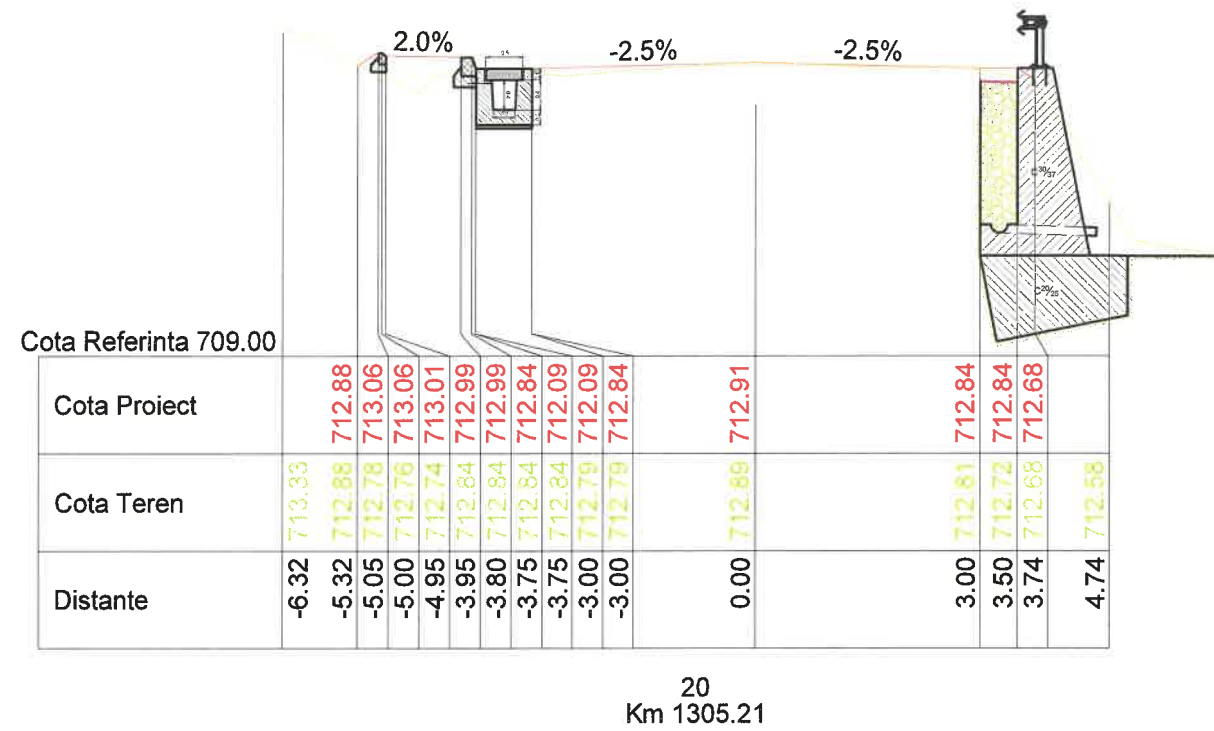
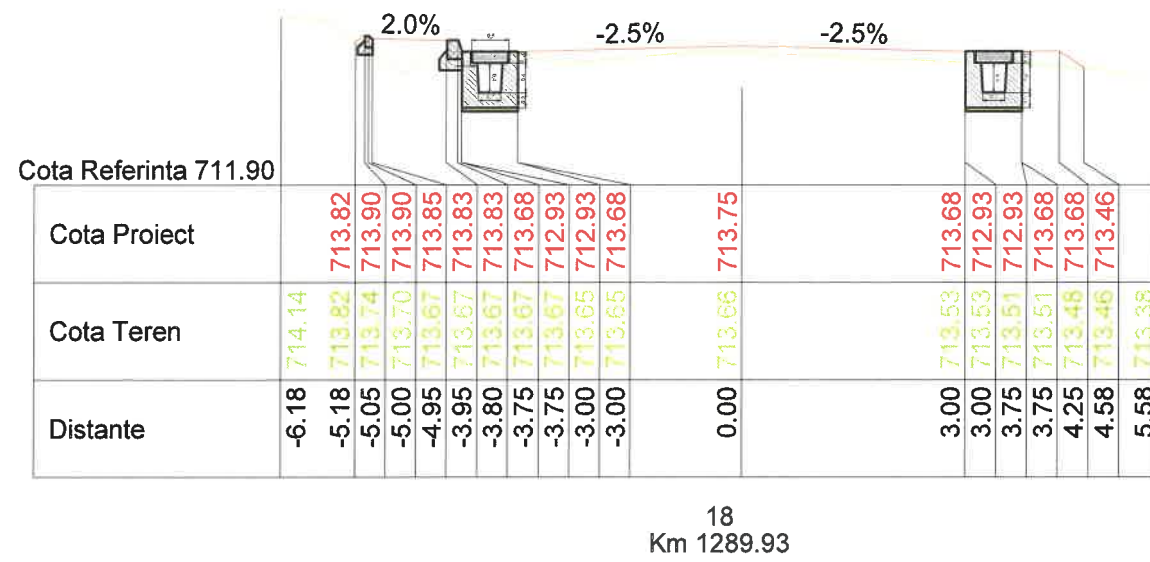


		<b>LUCRARE:</b> Reabilitare sistem rutier pe DJ 153D, sector Km 1+000 - 4+500;		Nr. proiect 1104/2017
		<b>AMPLASAMENT:</b> Com. Remetea, judetul Harghita;		Fază proiect P.Th.+D.E.
<b>BENEFICIAR:</b> U.A.T. Consiliul Judetean Harghita;		Denumire planșă: Profiluri transversale curente DJ 153D		Planșa nr. PTC 3
Proiectat	Ing. Furdui. E.	Scara:	1:100; 1:100;	
Desenat	Ing. Furdui. E.	Data:	dec 2018	
Verificat	Ing. Pădurariu D.			
Sef Proiect	Ing. Măță I.			
Cod:F2 - 7.3				



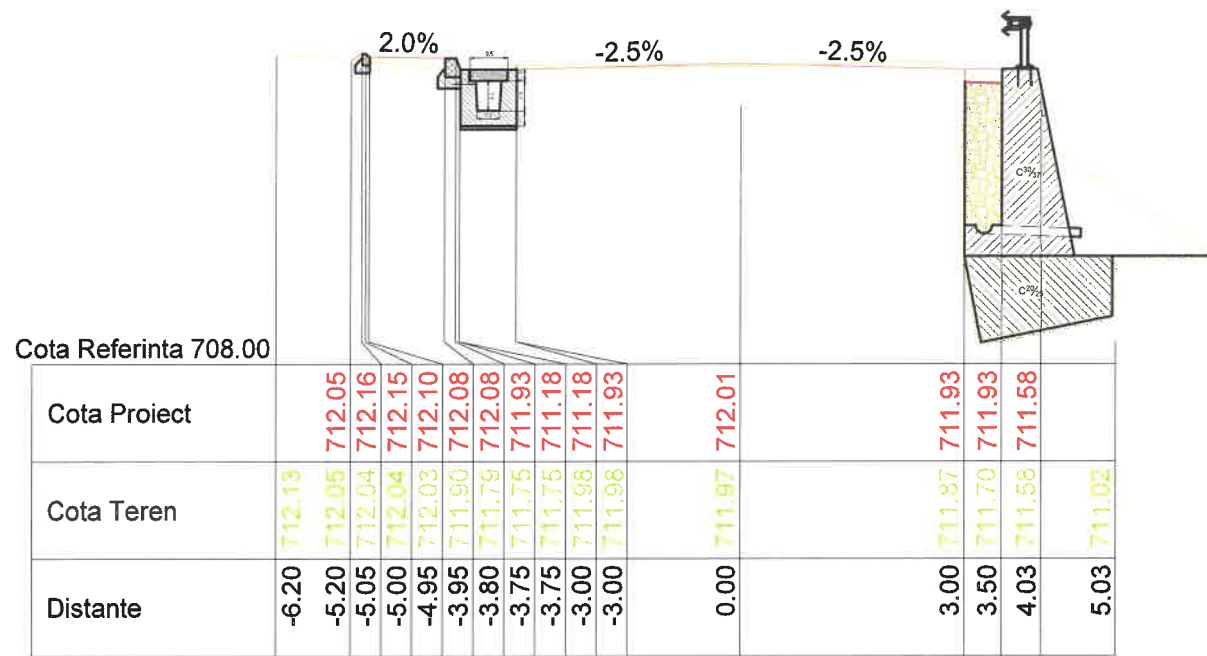


 <b>S.C. RUTIER - CONEX XXI S.R.L.</b>		<b>LUCRARE:</b> Reabilitare sistem rutier pe DJ 153D, sector Km 1+000 - 4+500;		Nr. proiect 1104/2017
		<b>AMPLASAMENT:</b> Com. Remetea, judetul Harghita;		Fază proiect P.Th.+D.E.
<b>BENEFICIAR:</b> U.A.T. Consiliul Judetean Harghita;		Denumire planșă: Profile transversale curente DJ 153D		Planșa nr. PTC 4
Proiectat	Ing. Furdui. E.	Scara:		
Desenat	Ing. Furdui. E.	1:100; 1:100;		
Verificat	Ing. Pădurariu D.	Data: dec 2018		
Sef Proiect	Ing. Măță I.		Cod:F2 - 7.3	

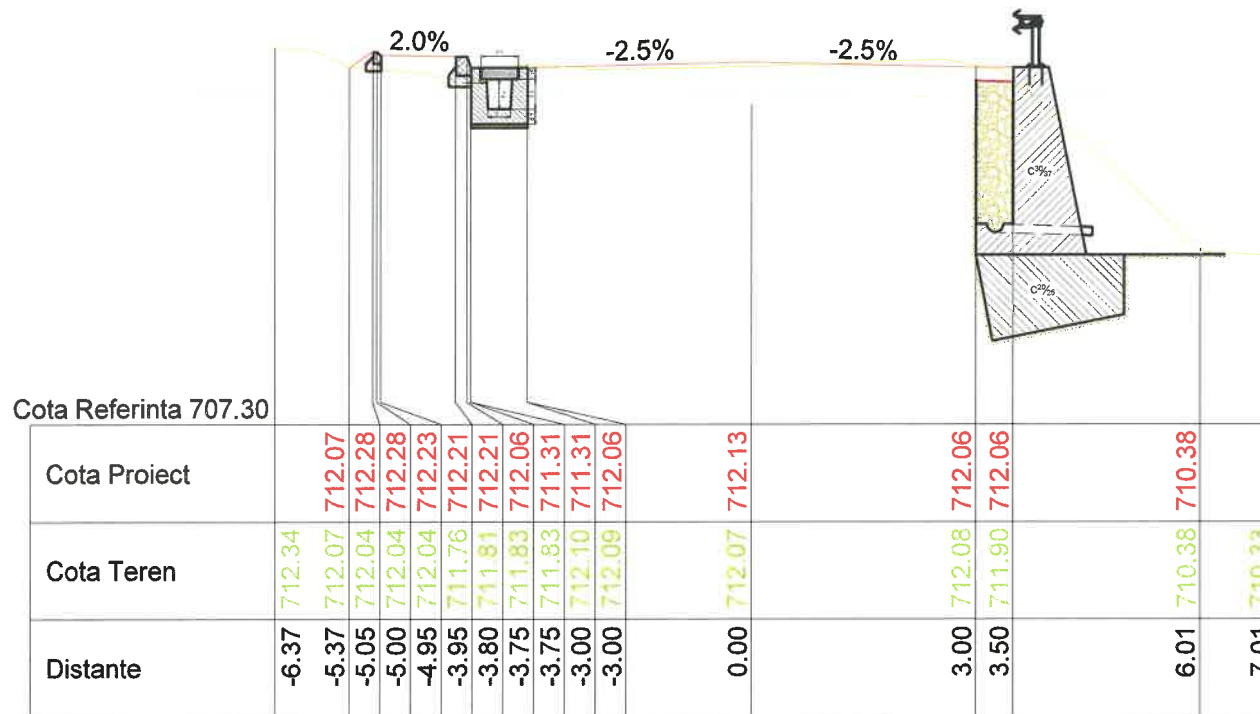


<b>S.C. RUTIER - CONEX XXI S.R.L.</b>		<b>LUCRARE:</b> Reabilitare sistem rutier pe DJ 153D, sector Km 1+000 - 4+500;		Nr. proiect 1104/2017
		<b>AMPLASAMENT:</b> Com. Remetea, judetul Harghita;		Fază proiect P.Th.+D.E.
<b>BENEFICIAR:</b> U.A.T. Consiliul Judetean Harghita;		Denumire planșă: Profiluri transversale curente DJ 153D		Planșa nr. PTC 5
Proiectat Ing. Furdui. E.	Desenat Ing. Furdui. E.	Verificat Ing. Pădurariu D.	Sef Proiect Ing. Măță I.	Cod:F2 - 7.3
Scara: 1:100; 1:100;		Data: dec 2018		

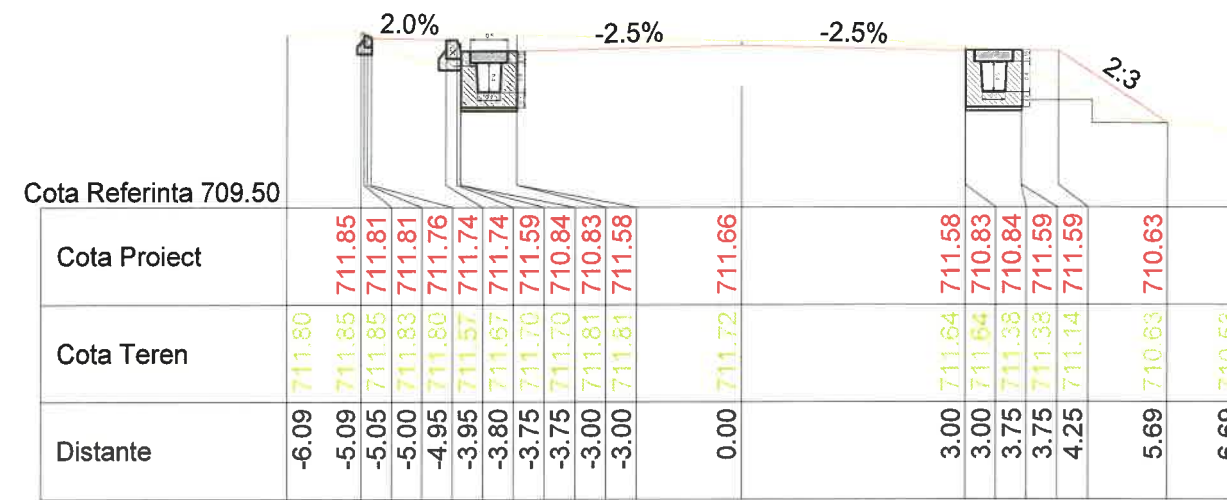




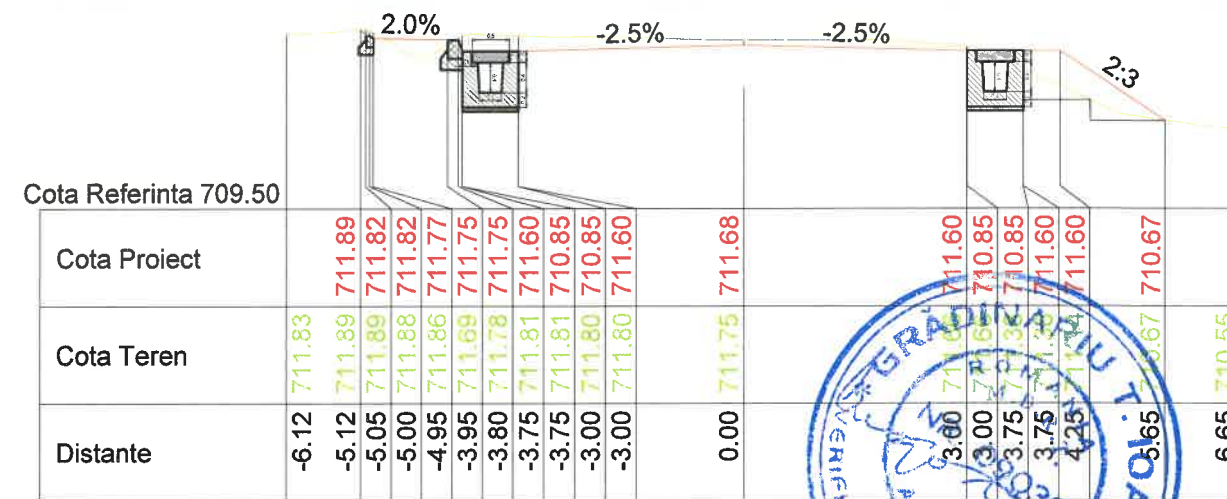
22  
Km 1329.45




21  
Km 1325.00



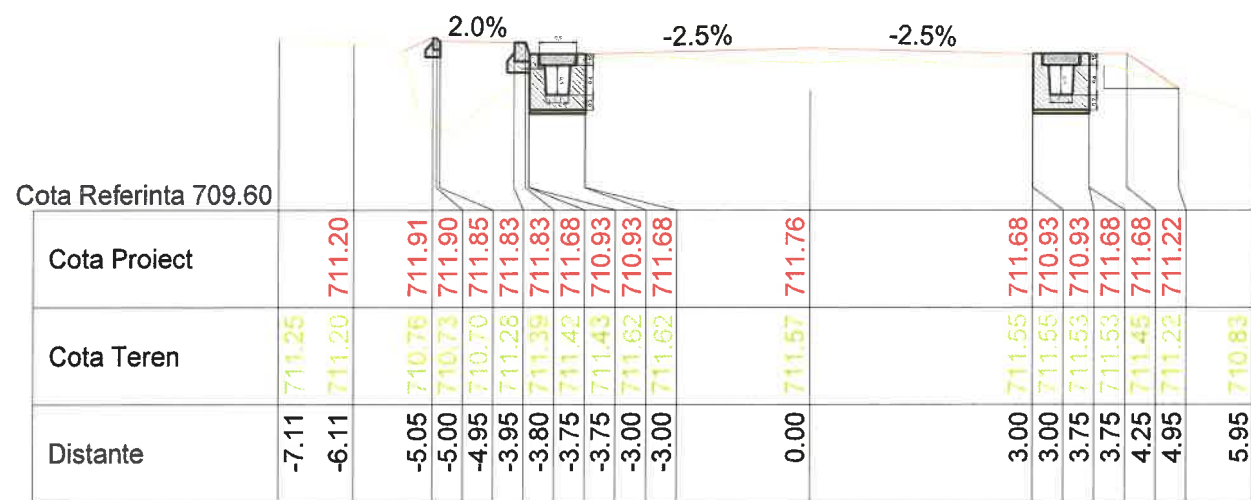
24  
Km 1353.69



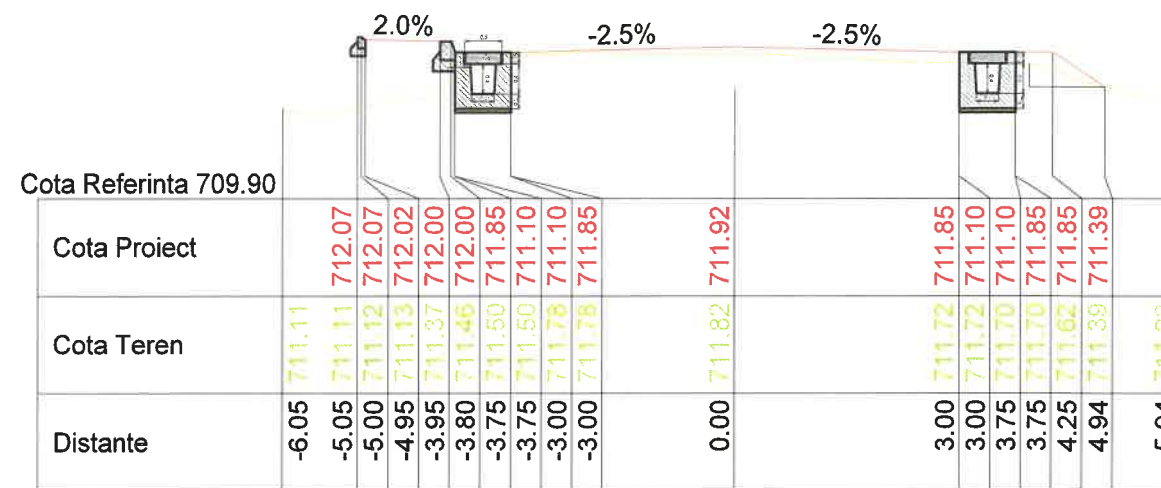
23  
Km 1350.00



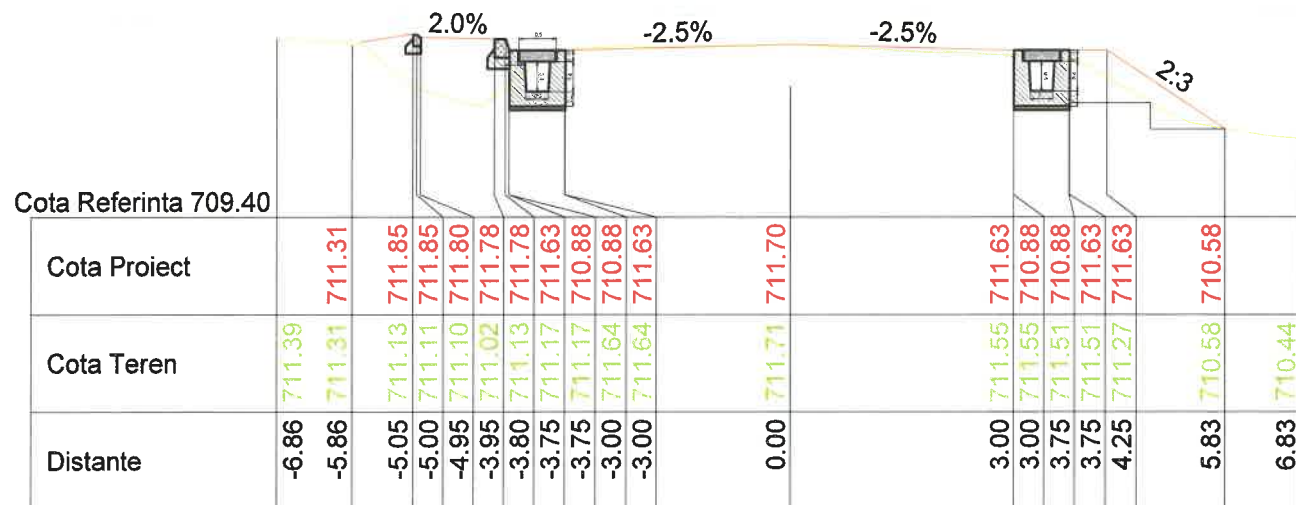
<b>S.C. RUTIER - CONEX XXI S.R.L.</b>		<b>LUCRARE:</b> Reabilitare sistem rutier pe DJ 153D, sector Km 1+000 - 4+500;		Nr. proiect 1104/2017
		<b>AMPLASAMENT:</b> Com. Remetea, judetul Harghita;		Fază proiect P.Th.+D.E.
<b>BENEFICIAR:</b> U.A.T. Consiliul Judetean Harghita;		Denumire planșă: Profiluri transversale curente DJ 153D		Planșa nr. PTC 6
Proiectat Ing. Furdui. E.	Desenat Ing. Furdui. E.	Verificat Ing. Pădurariu D.	Scara: 1:100; 1:100;	Cod:F2 - 7.3
Sef Proiect Ing. Măță I.		Data: dec 2018		




26  
Km 1375.00



28  
Km 1400.00

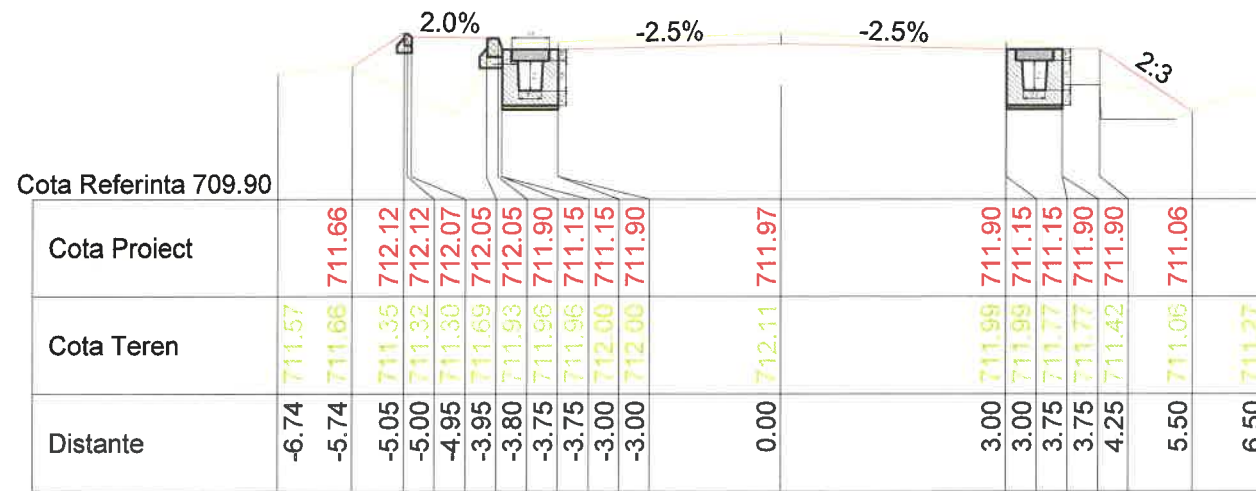


25  
Km 1366.90

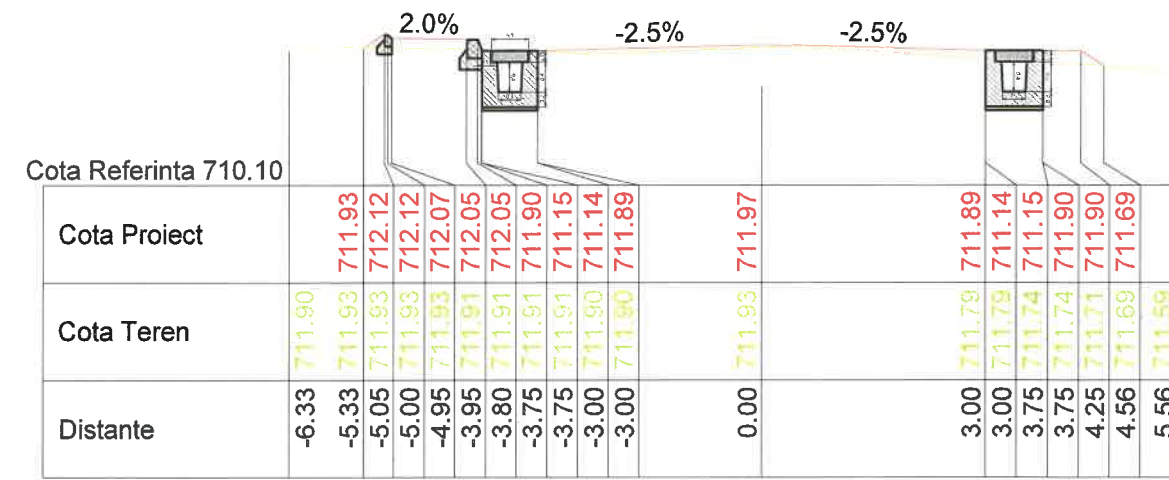


<b>S.C. RUTIER - CONEX XXI S.R.L.</b>		<b>LUCRARE:</b> Reabilitare sistem rutier pe DJ 153D, sector Km 1+000 - 4+500;		Nr. proiect 1104/2017
		<b>AMPLASAMENT:</b> Com. Remetea, judetul Harghita;		Fază proiect P.Th.+D.E.
<b>BENEFICIAR:</b> U.A.T. Consiliul Judetean Harghita;		Denumire planșă: Profiluri transversale curente DJ 153D		Planșa nr. PTC 7
Proiectat Ing. Furdui. E.	Desenat Ing. Furdui. E.	Verificat Ing. Pădurariu D.	Sef Proiect Ing. Măță I.	Scara: 1:100; 1:100; Data: dec 2018
				Cod:F2 - 7.3

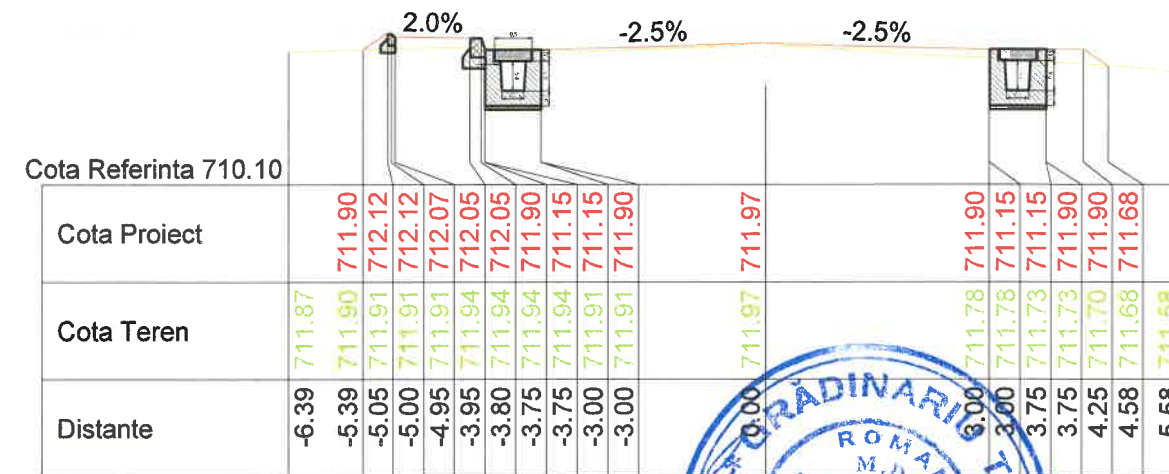




30  
Km 1416.00



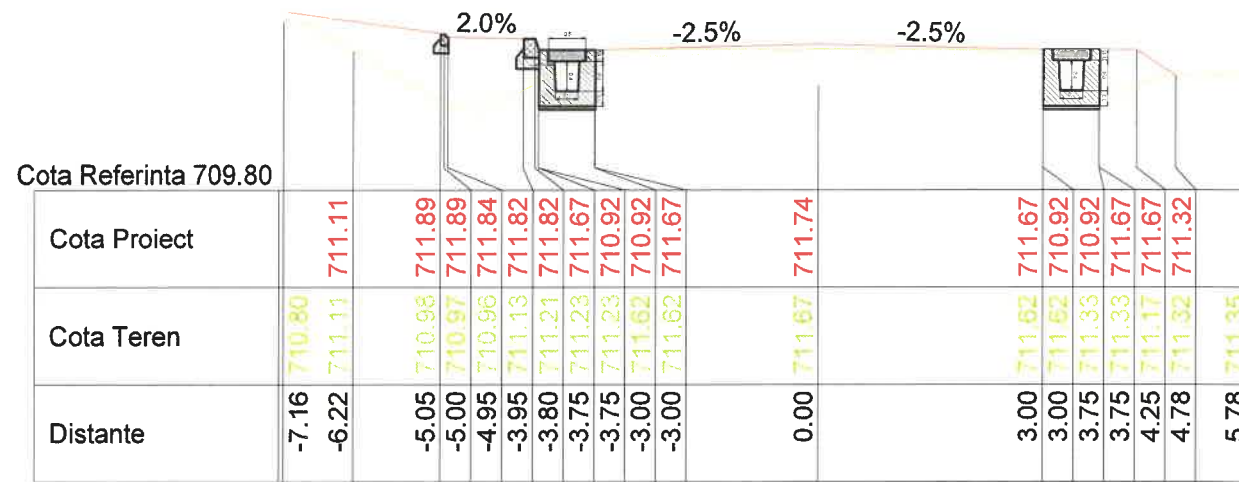
32  
Km 1428.72



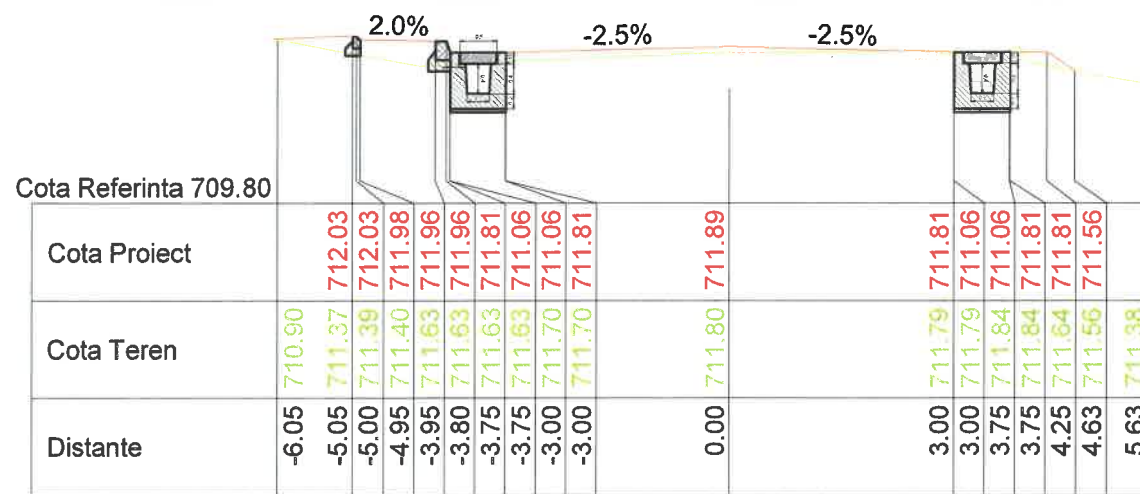
31  
Km 1425.00



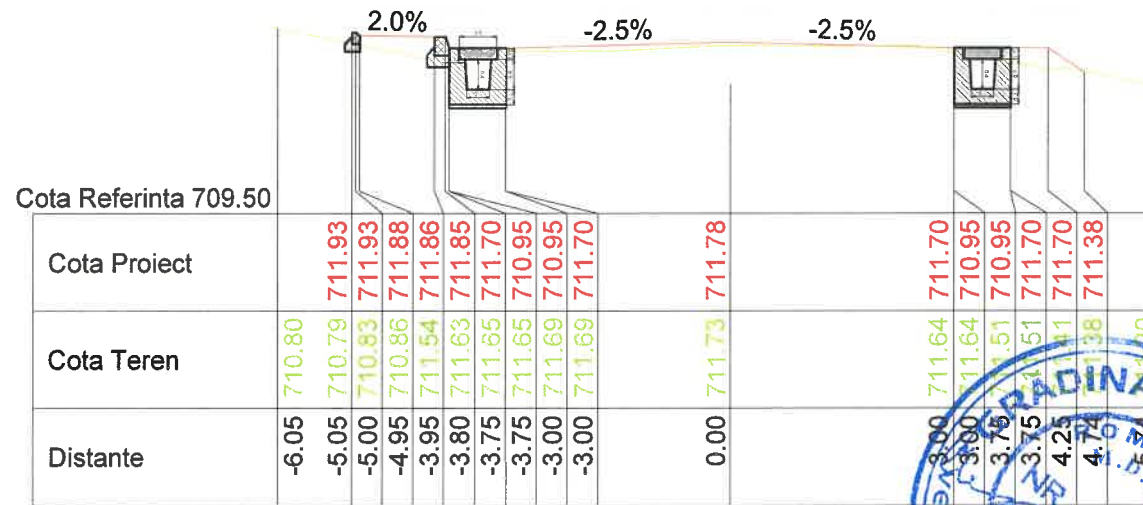
<b>S.C. RUTIER - CONEX XXI S.R.L.</b>		<b>LUCRARE:</b> Reabilitare sistem rutier pe DJ 153D, sector Km 1+000 - 4+500;		Nr. proiect 1104/2017	
		<b>AMPLASAMENT:</b> Com. Remetea, judetul Harghita;		Fază proiect P.Th.+D.E.	
<b>BENEFICIAR:</b> U.A.T. Consiliul Judetean Harghita;		Denumire planșă: Profiluri transversale curente DJ 153D		Planșa nr. PTC 8	
Proiectat Ing. Furdui, E.	Desenat Ing. Furdui, E.	Verificat Ing. Pădurariu D.	Sef Proiect Ing. Măță I.	Scara: 1:100; 1:100; Data: dec 2018	Cod:F2 - 7.3




36  
Km 1475.00



33  
Km 1450.00

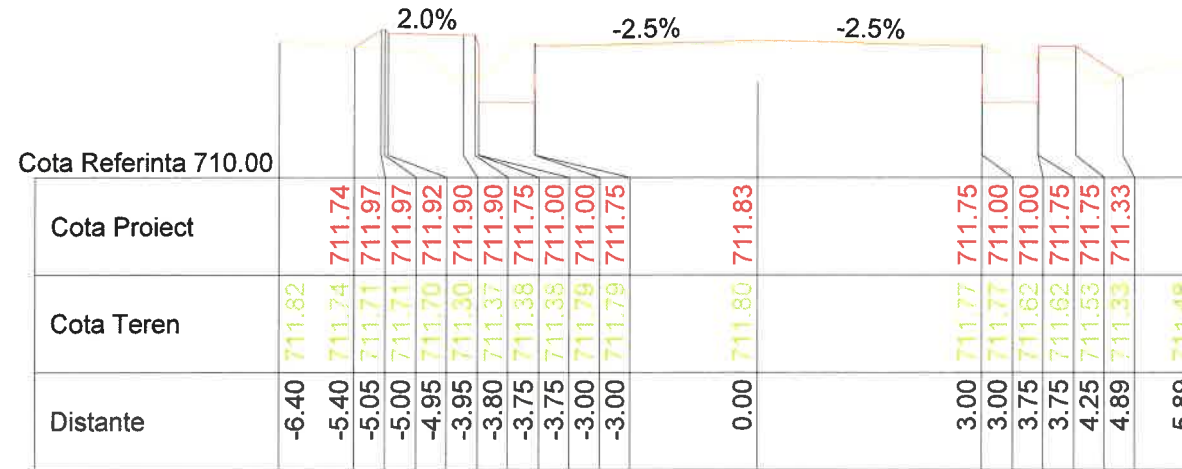


35  
Km 1464.94

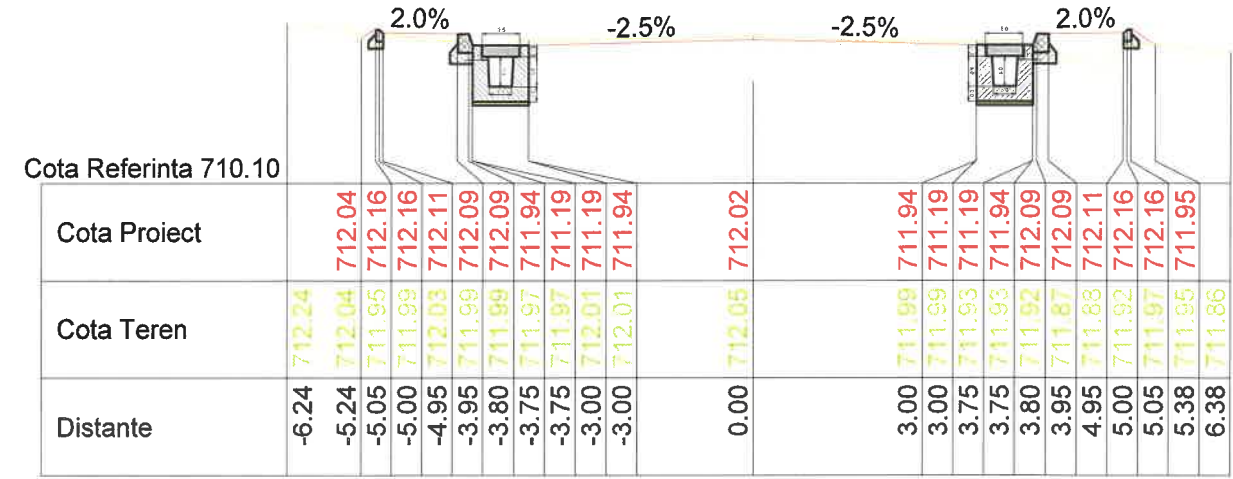


		<b>LUCRARE:</b> Reabilitare sistem rutier pe DJ 153D, sector Km 1+000 - 4+500;		Nr. proiect 1104/2017
		<b>AMPLASAMENT:</b> Com. Remetea, judetul Harghita;		Fază proiect P.Th.+D.E.
<b>BENEFICIAR:</b> U.A.T. Consiliul Judetean Harghita;		Denumire planșă: Profiluri transversale curente DJ 153D		Planșa nr. PTC 9
Proiectat	Ing. Furdui. E.	Scara:	Data: dec 2018	
Desenat	Ing. Furdui. E.	1:100; 1:100;		
Verificat	Ing. Pădurariu D.			
Sef Proiect	Ing. Măță I.			
				Cod:F2 - 7.3

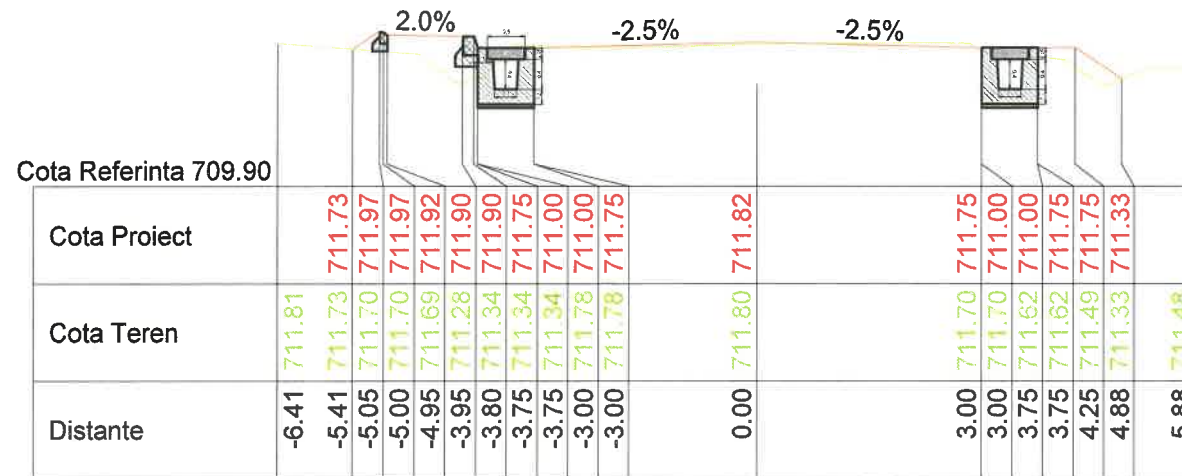




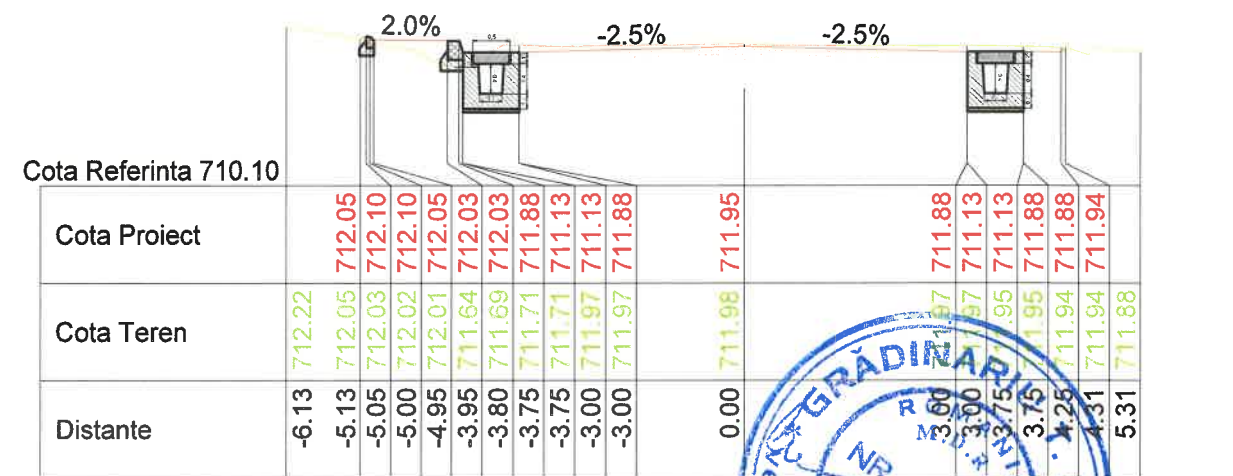
38  
Km 1501.17



40  
Km 1536.95



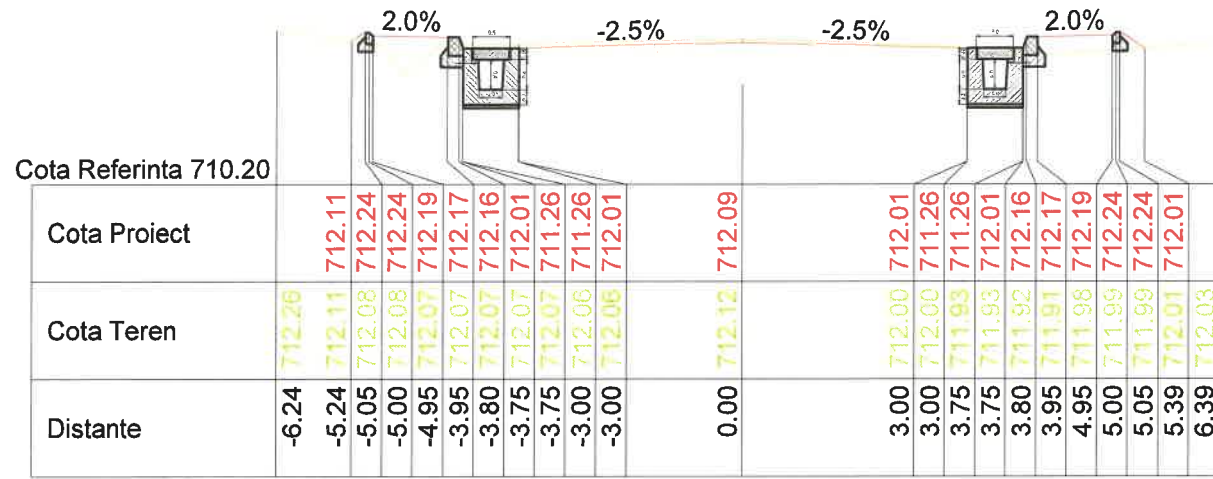
37  
Km 1500.00



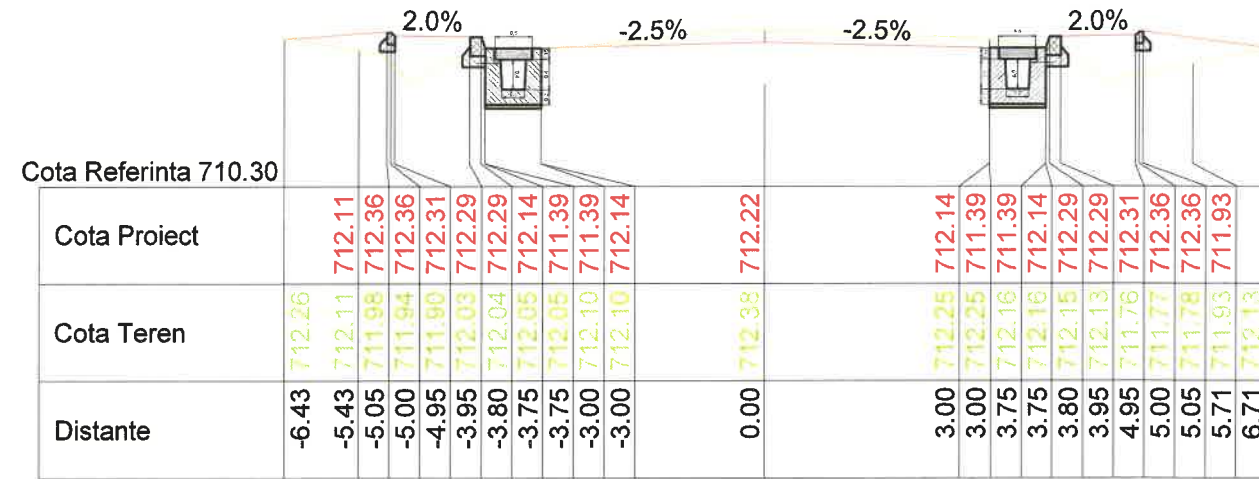
39  
Km 1525.00



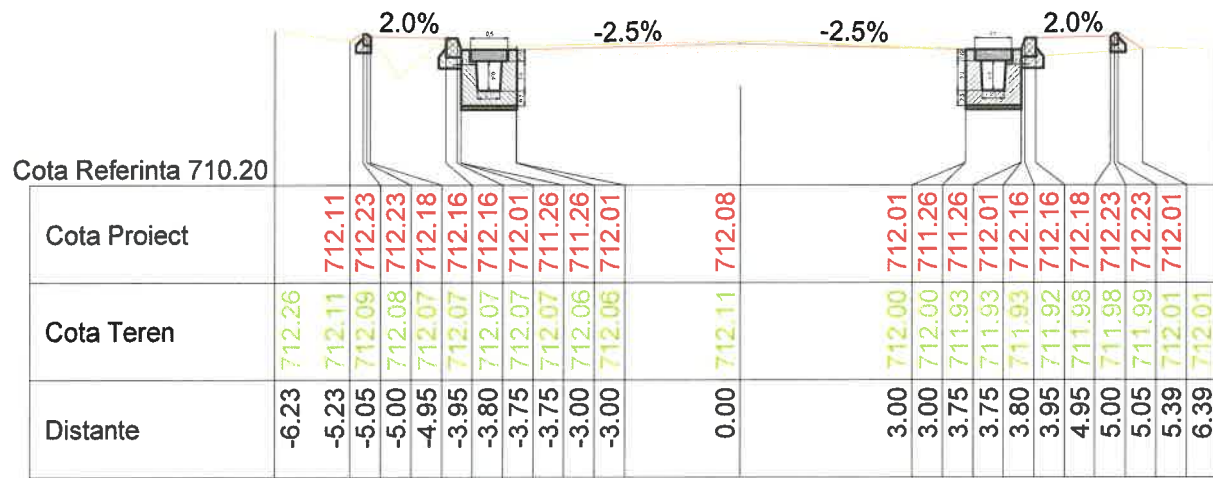
<b>S.C. RUTIER - CONEX XXI S.R.L.</b>		<b>LUCRARE:</b> Reabilitare sistem rutier pe DJ 153D, sector Km 1+000 - 4+500;		Nr. proiect 1104/2017
		<b>AMPLASAMENT:</b> Com. Remetea, judetul Harghita;		Fază proiect P.Th.+D.E.
		<b>BENEFICIAR:</b> U.A.T. Consiliul Judetean Harghita;		
Proiectat	Ing. Furdui, E.	Scara:	Denumire planșă:	Planșa nr.
Desenat	Ing. Furdui, E.	1:100; 1:100;	Profiluri transversale curente	PTC 10
Verificat	Ing. Pădurariu D.		DJ 153D	
Sef Proiect	Ing. Măță I.	Data: dec 2018		Cod:F2 - 7.3



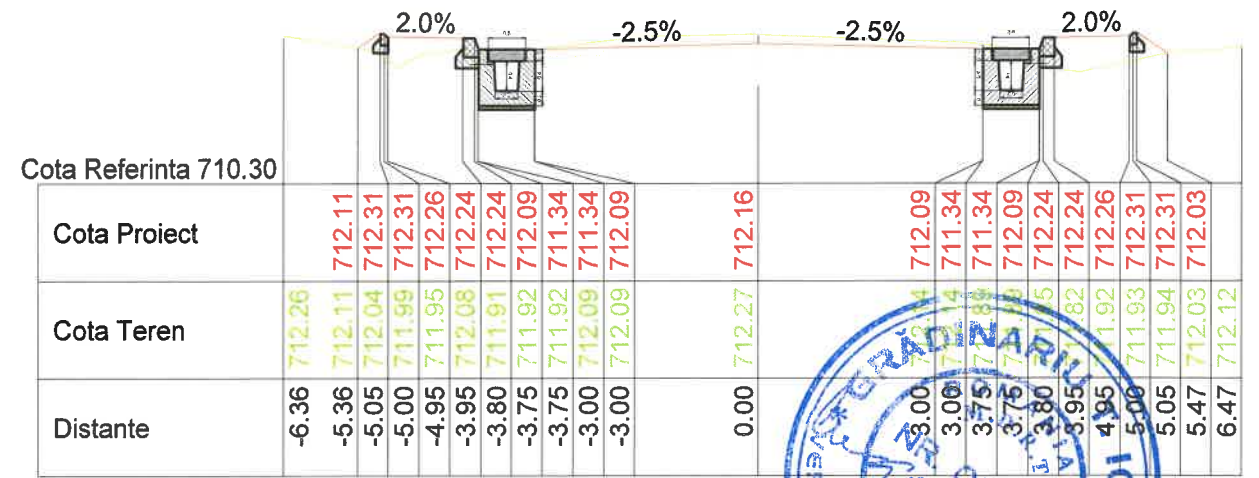
42  
Km 1550.89




44  
Km 1575.00



41  
Km 1550.00



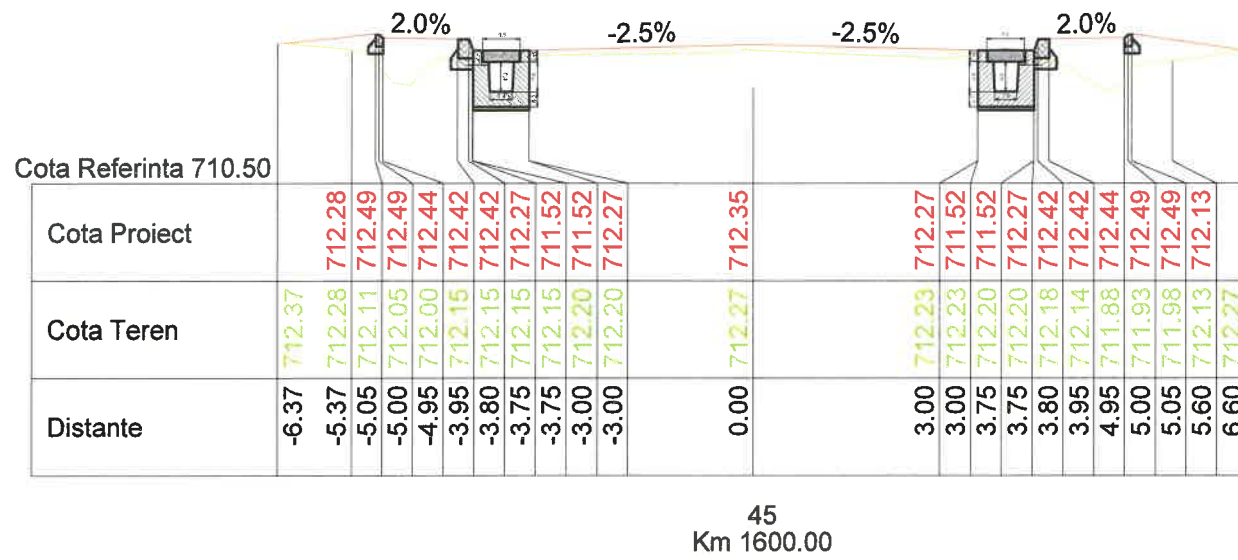
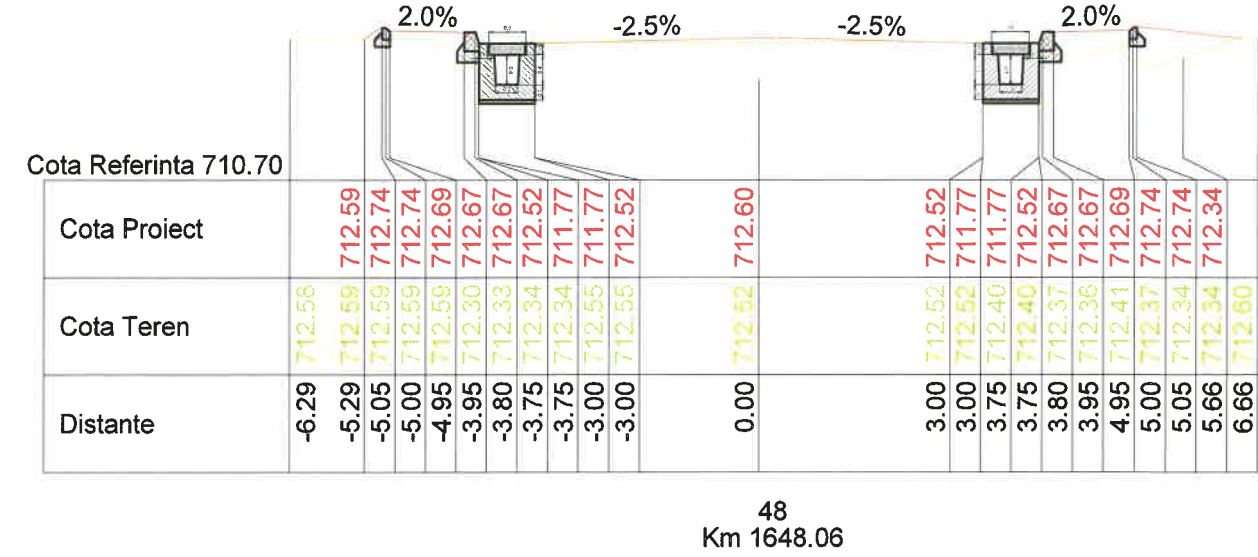
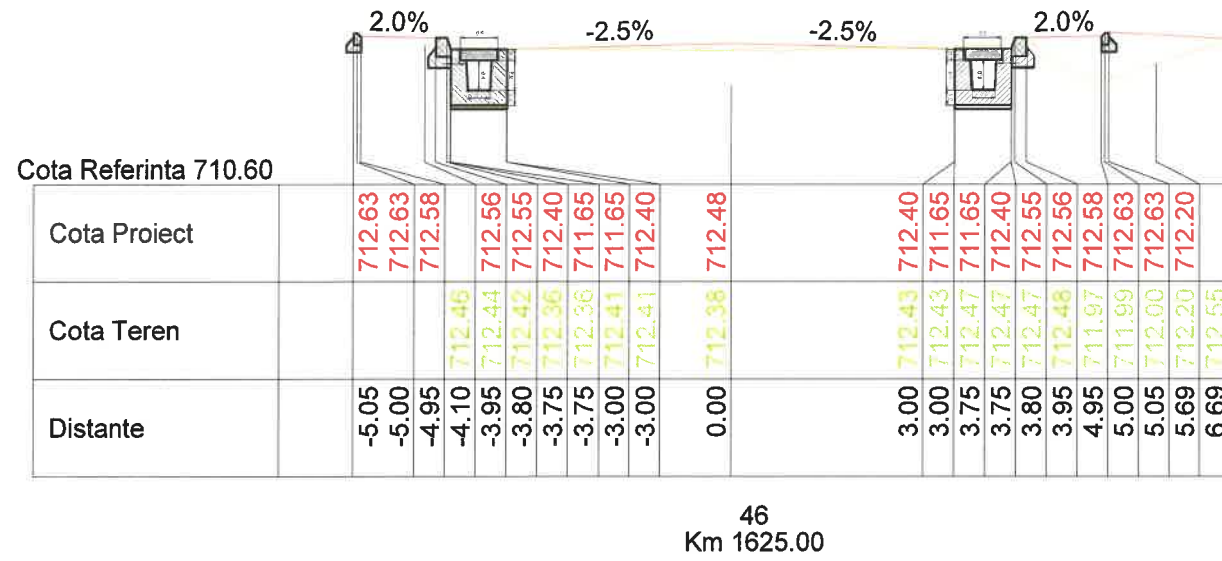


43  
Km 1564.83


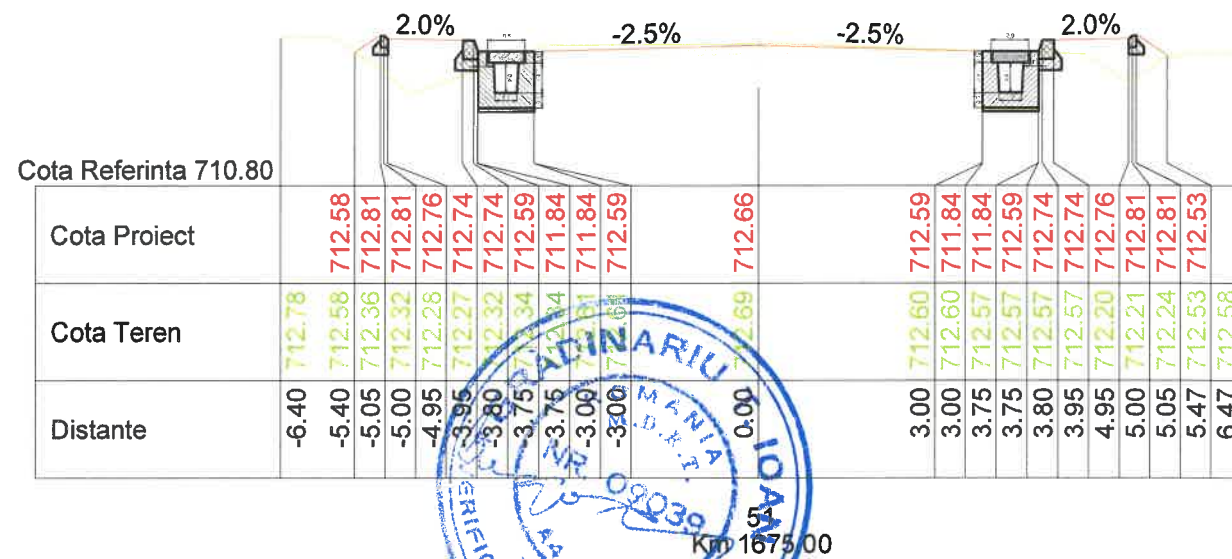
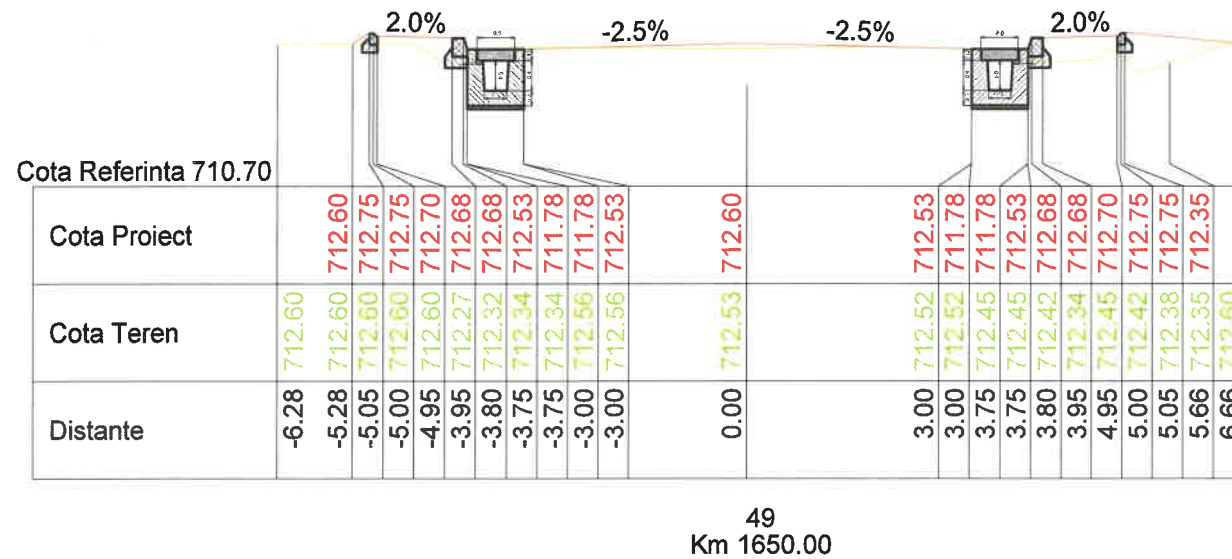
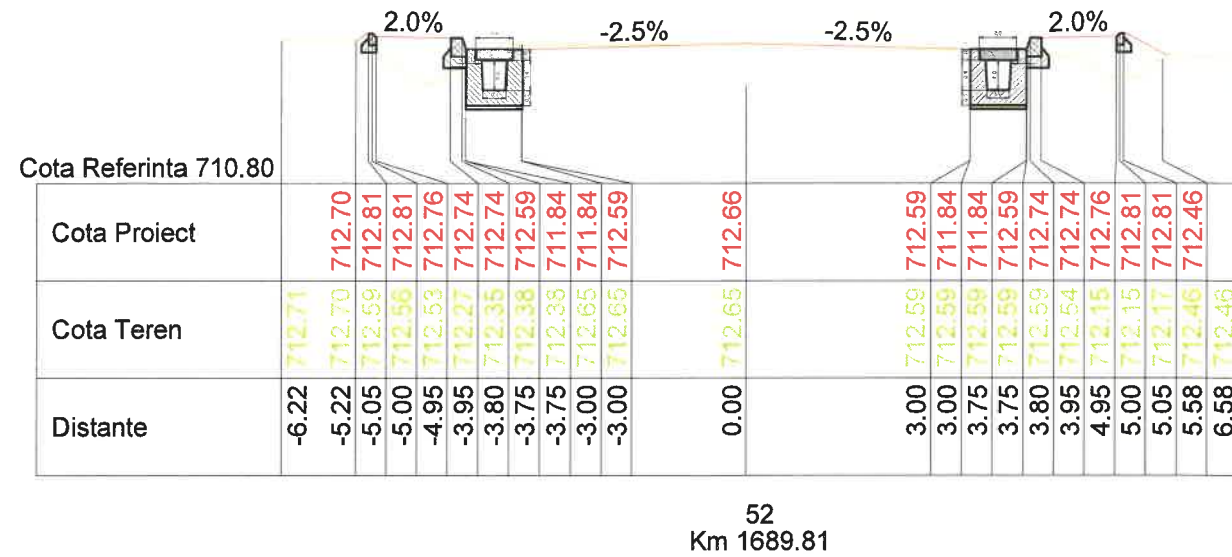
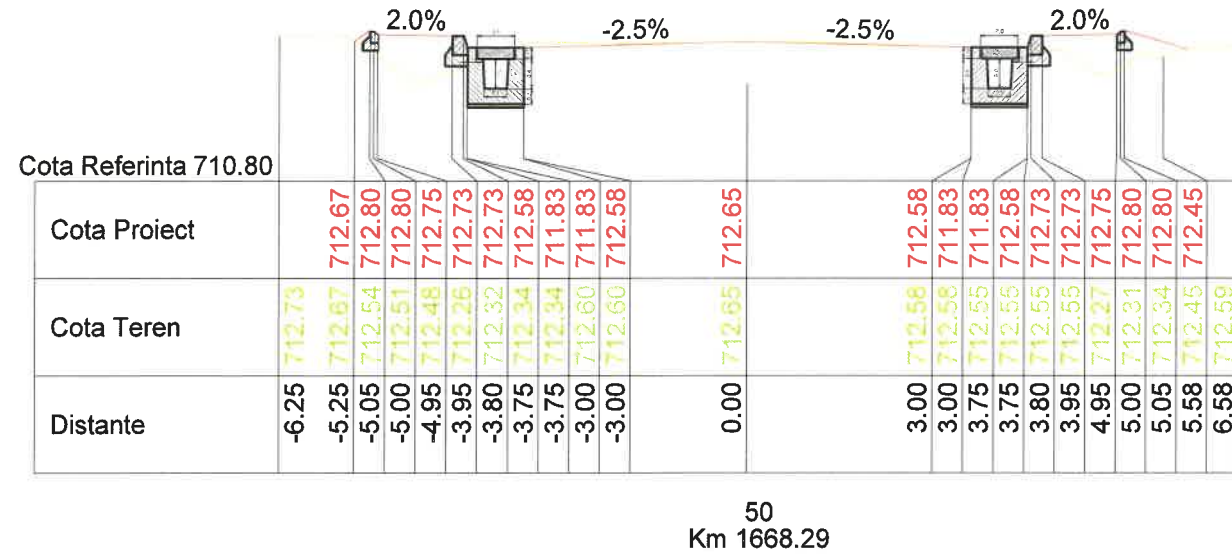


<b>S.C. RUTIER - CONEX XXI S.R.L.</b>		<b>LUCRARE:</b> Reabilitare sistem rutier pe DJ 153D, sector Km 1+000 - 4+500;		Nr. proiect 1104/2017
		<b>AMPLASAMENT:</b> Com. Remetea, judetul Harghita;		Fază proiect P.Th.+D.E.
<b>BENEFICIAR:</b> U.A.T. Consiliul Judetean Harghita;		Denumire planșă: Profiluri transversale curente DJ 153D		Planșa nr. PTC 11
Proiectat Ing. Furdui. E.	Desenat Ing. Furdui. E.	Verificat Ing. Pădurariu D.	Sef Proiect Ing. Măță I.	Scara: 1:100; 1:100; Data: dec 2018
				Cod:F2 - 7.3



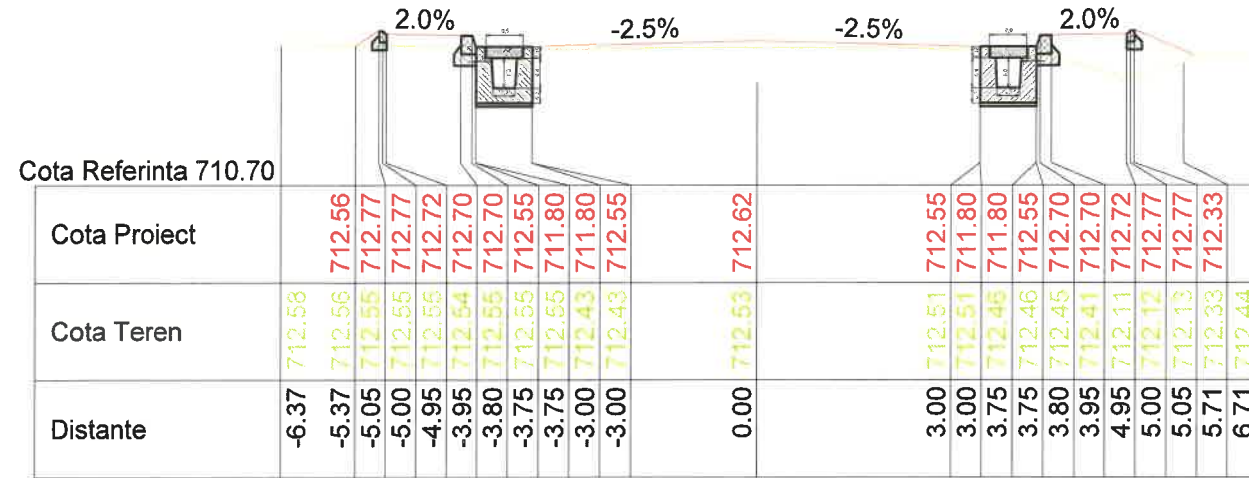


<b>S.C. RUTIER - CONEX XXI S.R.L.</b>		<b>LUCRARE:</b> Reabilitare sistem rutier pe DJ 153D, sector Km 1+000 - 4+500;		Nr. proiect 1104/2017
		<b>AMPLASAMENT:</b> Com. Remetea, judetul Harghita;		Fază proiect P.Th.+D.E.
<b>BENEFICIAR:</b> U.A.T. Consiliul Judetean Harghita;		Denumire planșă: Profiluri transversale curente DJ 153D		Planșa nr. PTC 12
Proiectat Ing. Furdui. E.	Desenat Ing. Furdui. E.	Scara: 1:100; 1:100;	Data: dec 2018	Cod:F2 - 7.3

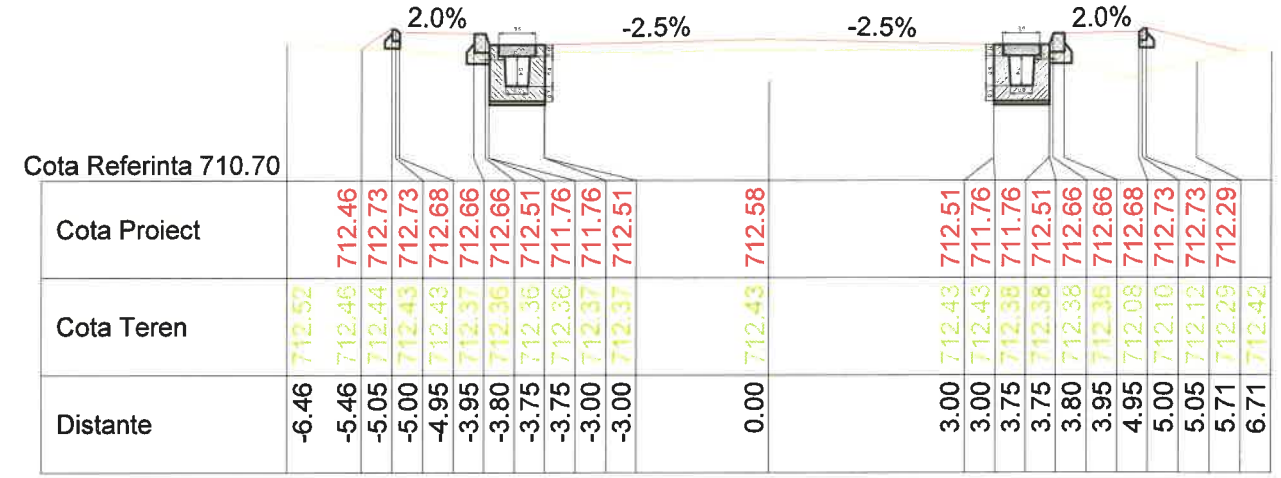


<b>S.C. RUTIER - CONEX XXI S.R.L.</b>		<b>LUCRARE:</b> Reabilitare sistem rutier pe DJ 153D, sector Km 1+000 - 4+500;		Nr. proiect 1104/2017
		<b>AMPLASAMENT:</b> Com. Remetea, judetul Harghita;		Fază proiect P.Th.+D.E.
<b>BENEFICIAR:</b> U.A.T. Consiliul Judetean Harghita;		Denumire planșă: Profiluri transversale curente DJ 153D		Planșa nr. PTC 13
Proiectat Ing. Furdul. E.	Desenat Ing. Furdul. E.	Verificat Ing. Pădurariu D.	Sef Proiect Ing. Măță I.	Scara: 1:100; 1:100; Data: dec 2018
				Cod:F2 - 7.3

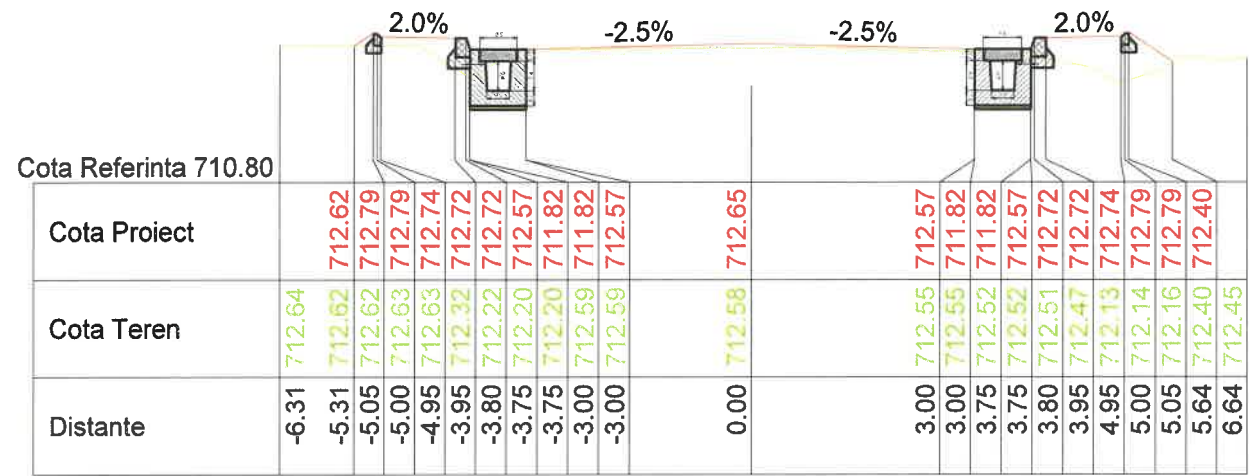




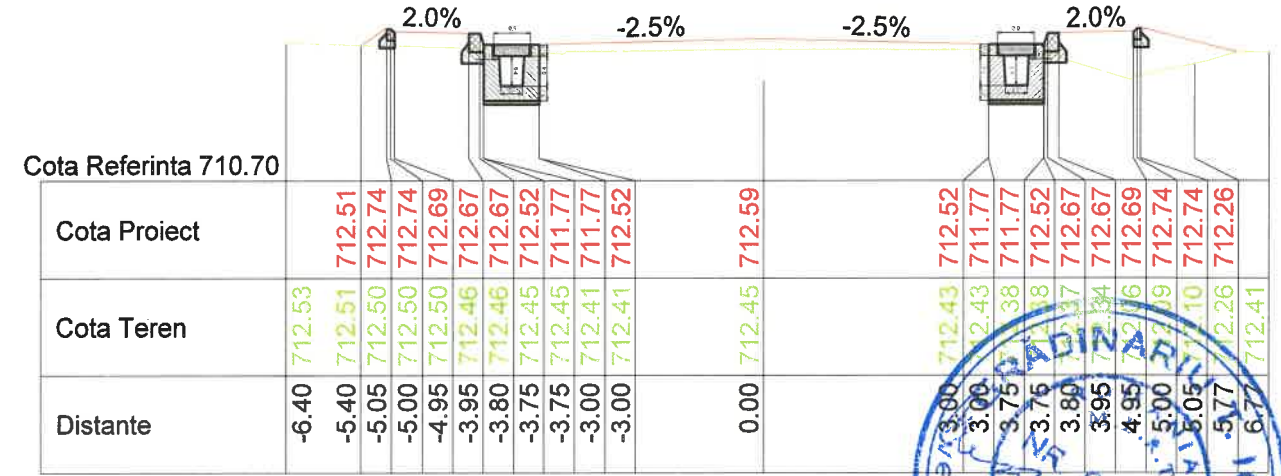
54  
Km 1709.49



56  
Km 1729.17




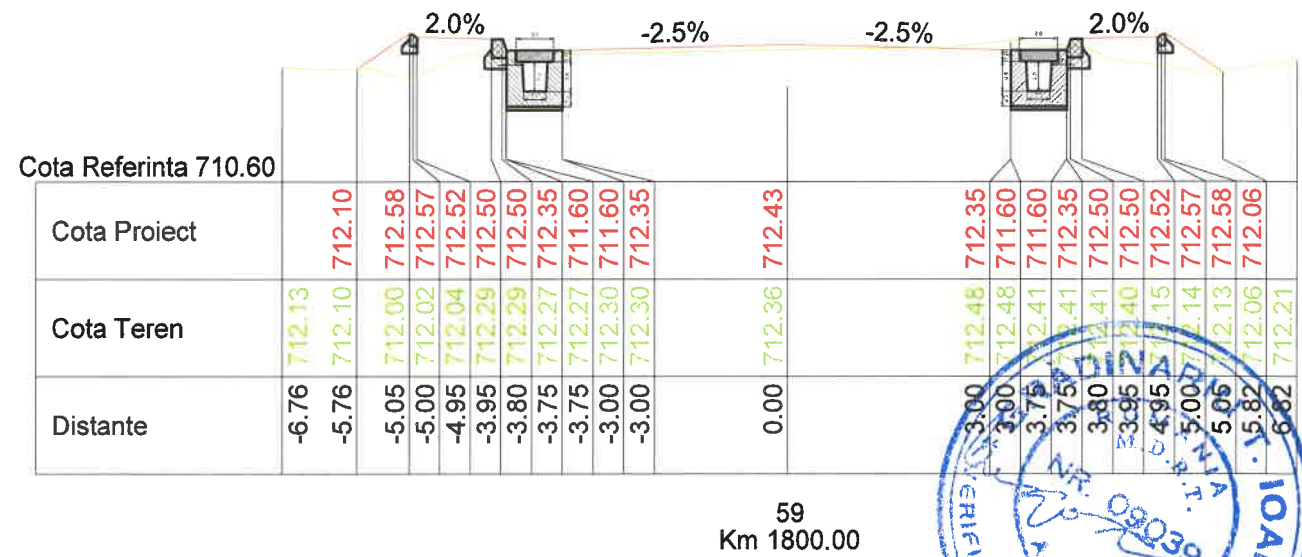
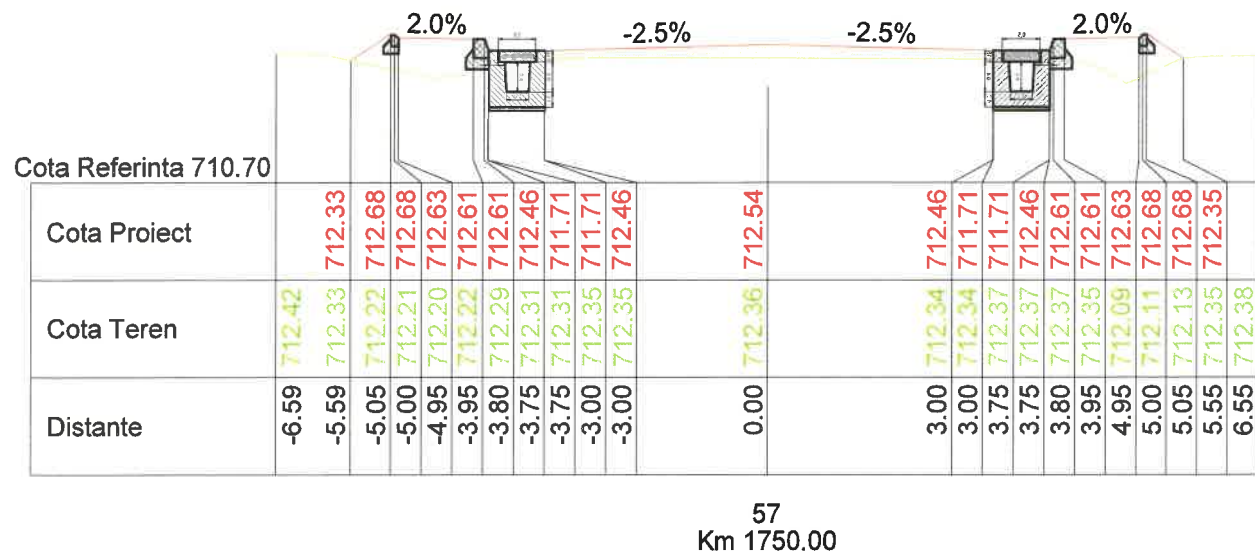
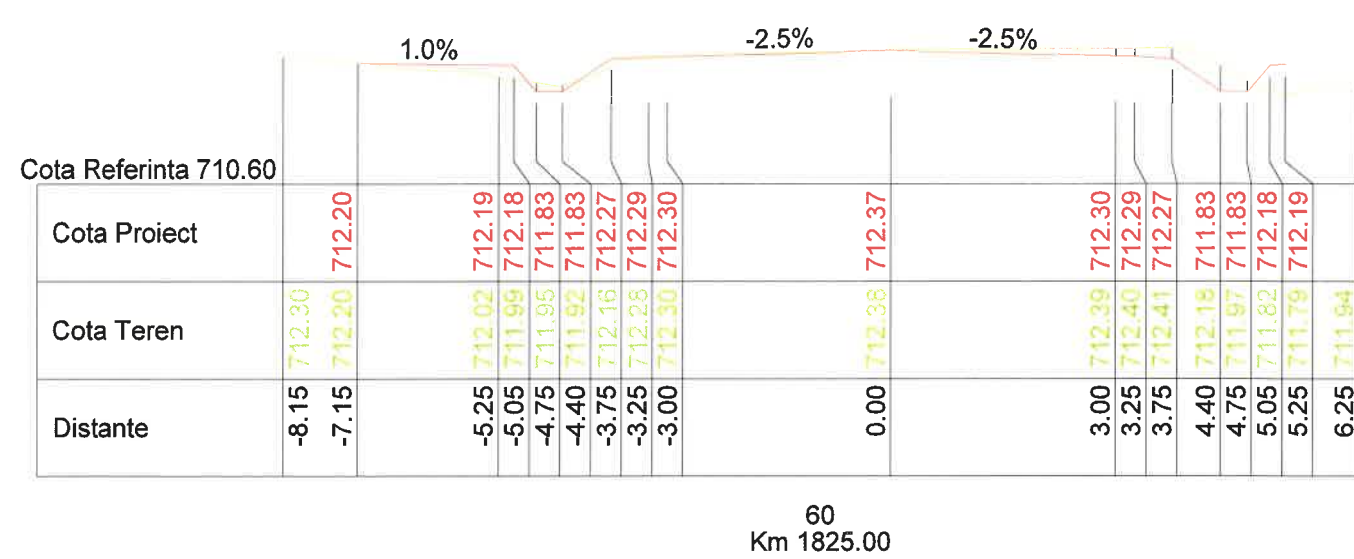
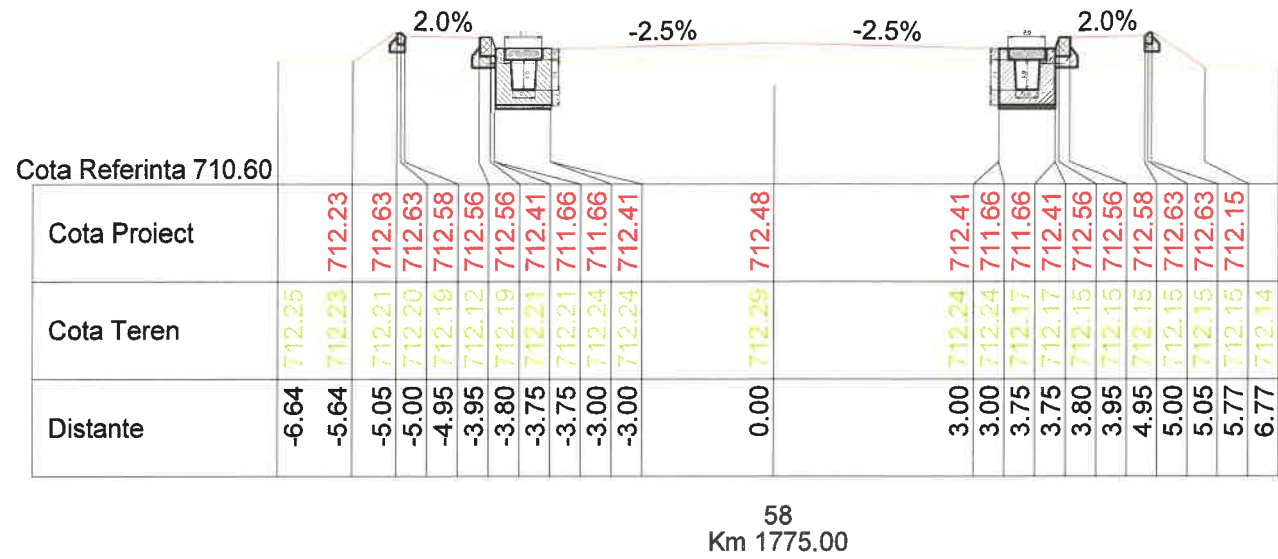
53  
Km 1700.00



55  
Km 1725.00

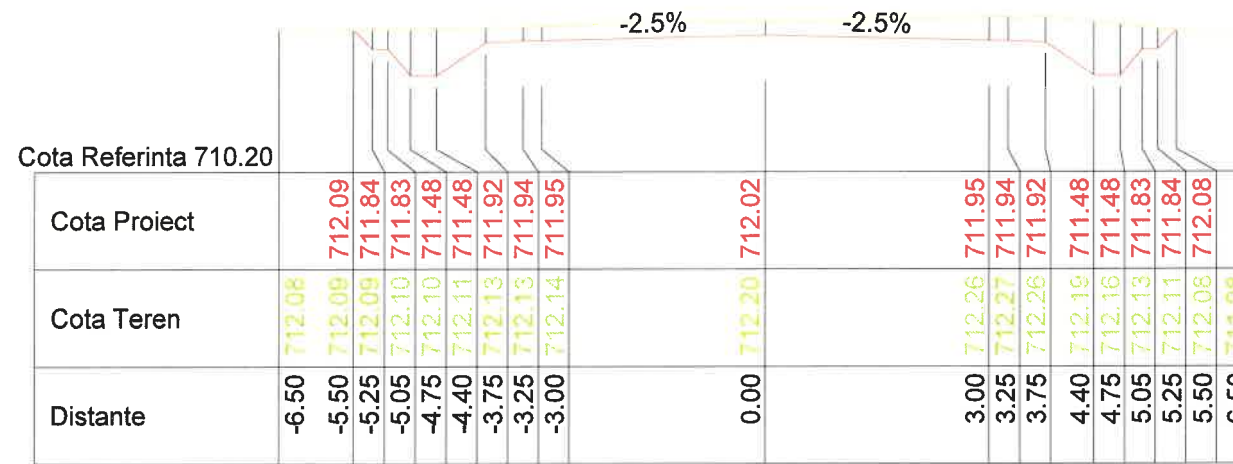


<b>S.C. RUTIER - CONEX XXI S.R.L.</b>		<b>LUCRARE:</b> Reabilitare sistem rutier pe DJ 153D, sector Km 1+000 - 4+500;		Nr. proiect 1104/2017
		<b>AMPLASAMENT:</b> Com. Remetea, judetul Harghita;		Fază proiect P.Th.+D.E.
<b>BENEFICIAR:</b> U.A.T. Consiliul Judetean Harghita;		Denumire planșă: Profileuri transversale curente DJ 153D		Planșa nr. PTC 14
Proiectat Ing. Furdui. E.	Desenat Ing. Furdui. E.	Verificat Ing. Pădurariu D.	Sef Proiect Ing. Măță I.	Scara: 1:100; 1:100; Data: dec 2018
				Cod:F2 - 7.3

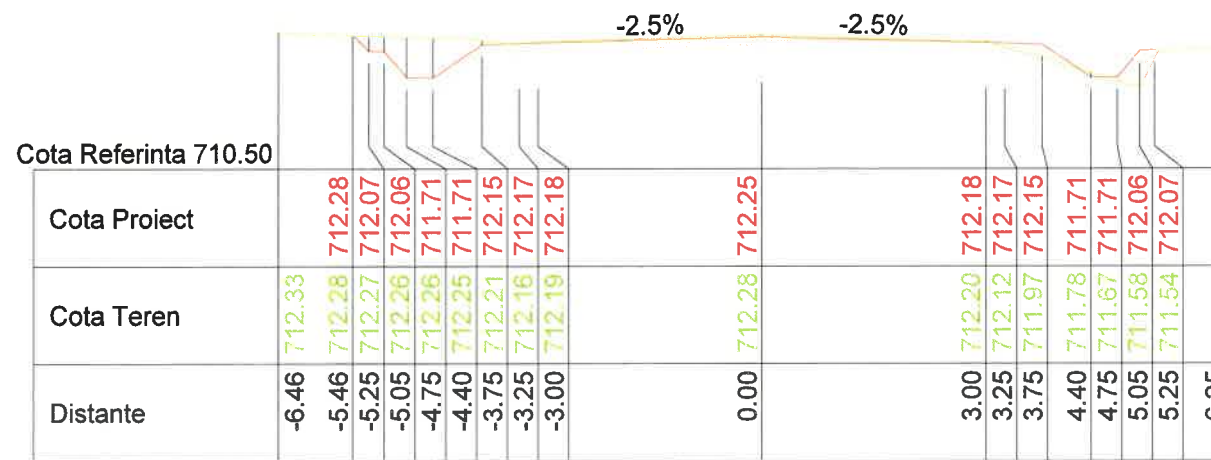


<b>S.C. RUTIER - CONEX XXI S.R.L.</b>		<b>LUCRARE:</b> Reabilitare sistem rutier pe DJ 153D, sector Km 1+000 - 4+500;		Nr. proiect 1104/2017
		<b>AMPLASAMENT:</b> Com. Remetea, judetul Harghita;		Fază proiect P.Th.+D.E.
<b>BENEFICIAR:</b> U.A.T. Consiliul Judetean Harghita;		Denumire planșă: Profiluri transversale curente DJ 153D		Planșa nr. PTC 15
Proiectat Ing. Furdui. E.	Desenat Ing. Furdui. E.	Verificat Ing. Pădurariu D.	Sef Proiect Ing. Măță I.	Scara: 1:100; 1:100; Data: dec 2018
				Cod:F2 - 7.3






62  
Km 1869.96



61  
Km 1850.00



 <b>S.C. RUTIER - CONEX XXI S.R.L.</b>		<b>LUCRARE:</b> Reabilitare sistem rutier pe DJ 153D, sector Km 1+000 - 4+500;		Nr. proiect 1104/2017
		<b>AMPLASAMENT:</b> Com. Remetea, judetul Harghita;		Fază proiect P.Th.+D.E.
<b>BENEFICIAR:</b> U.A.T. Consiliul Judetean Harghita;		Denumire planșă: Profiluri transversale curente DJ 153D		Planșa nr. PTC 16
Proiectat	Ing. Furdul. E.	Scara:		
Desenat	Ing. Furdul. E.	1:100; 1:100;		
Verificat	Ing. Pădurariu D.	Data: dec 2018		
Sef Proiect	Ing. Măță I.		Cod:F2 - 7.3	










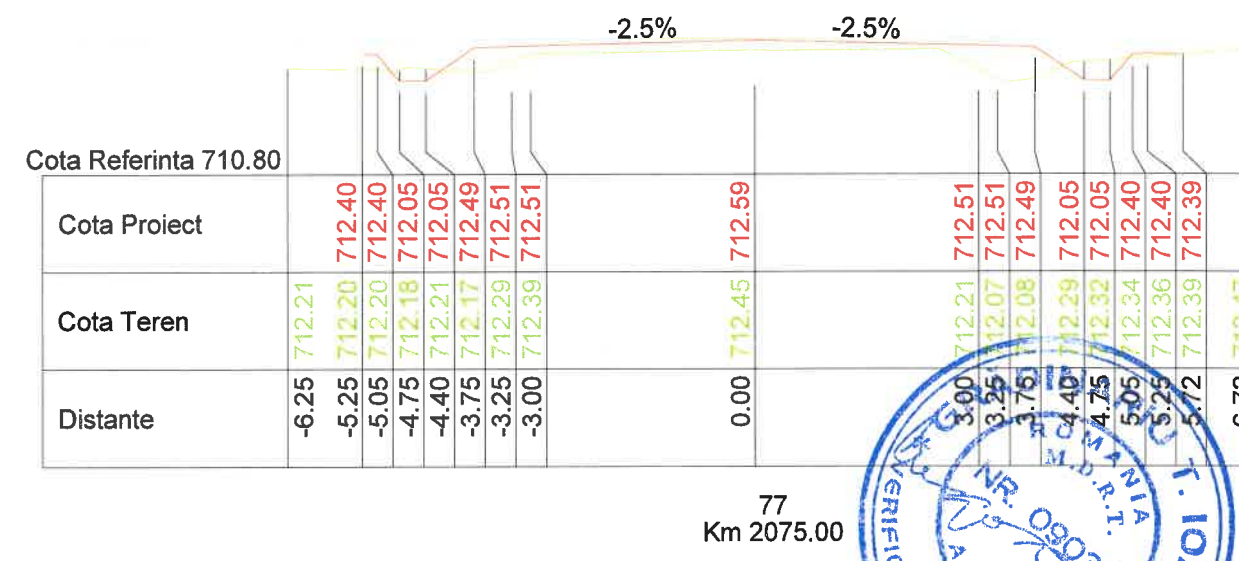
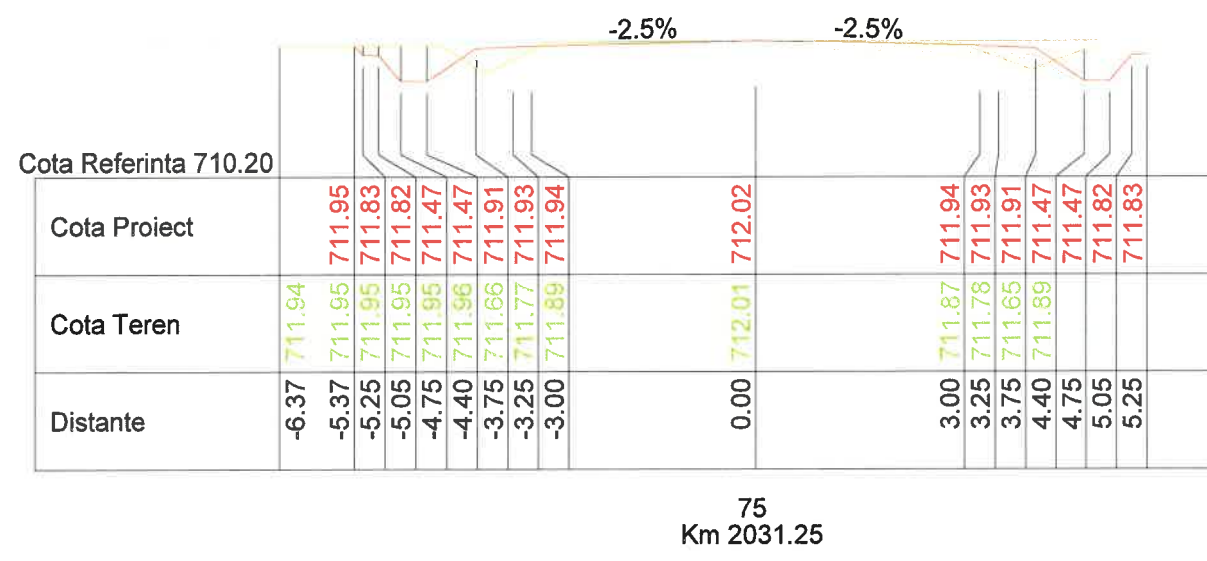
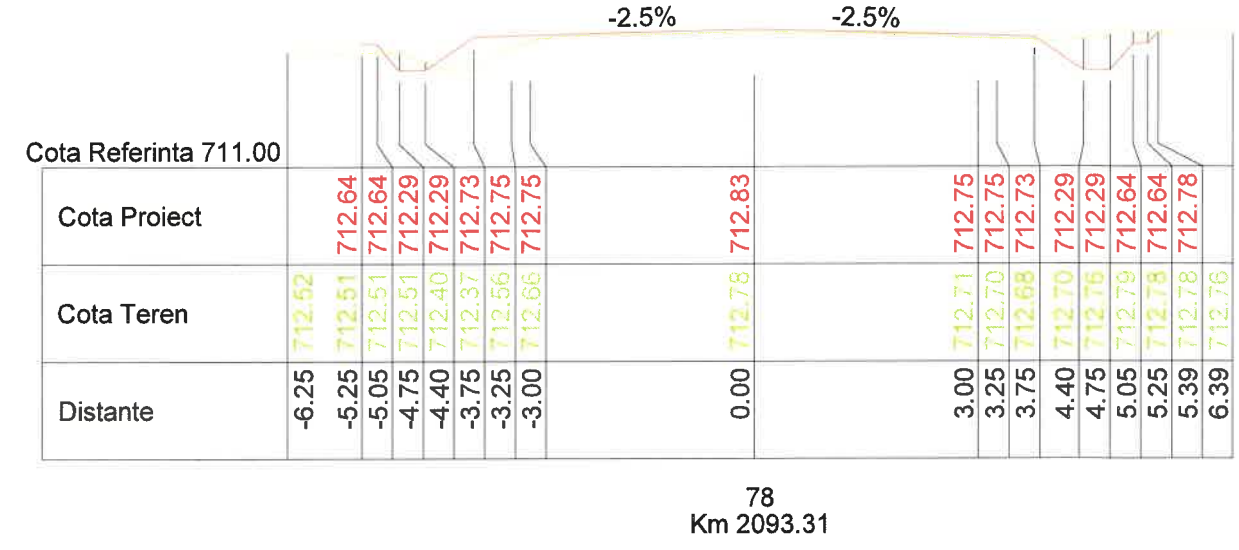
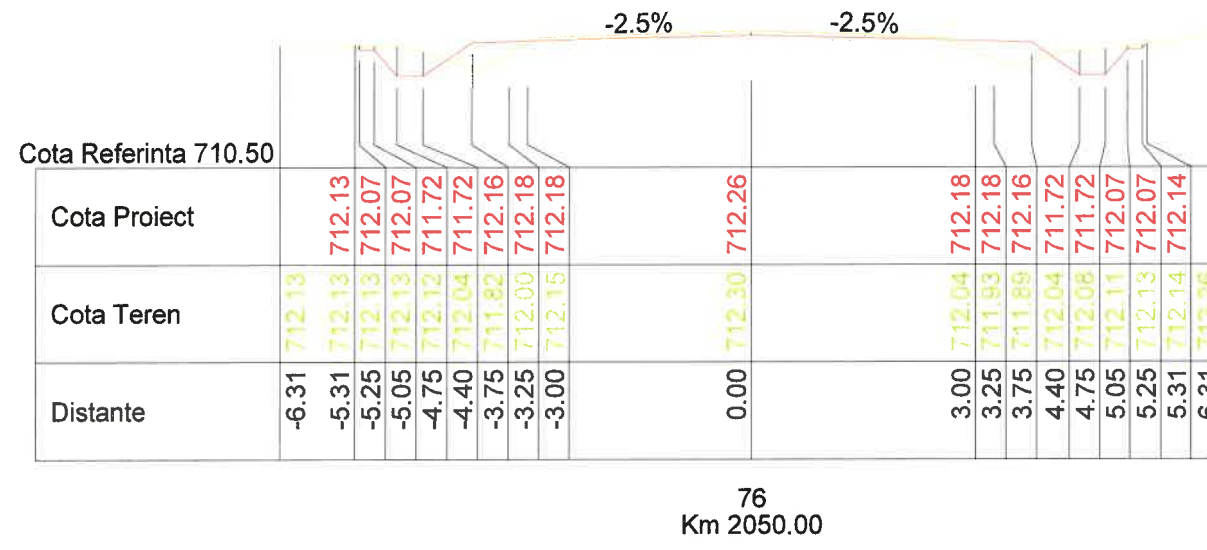









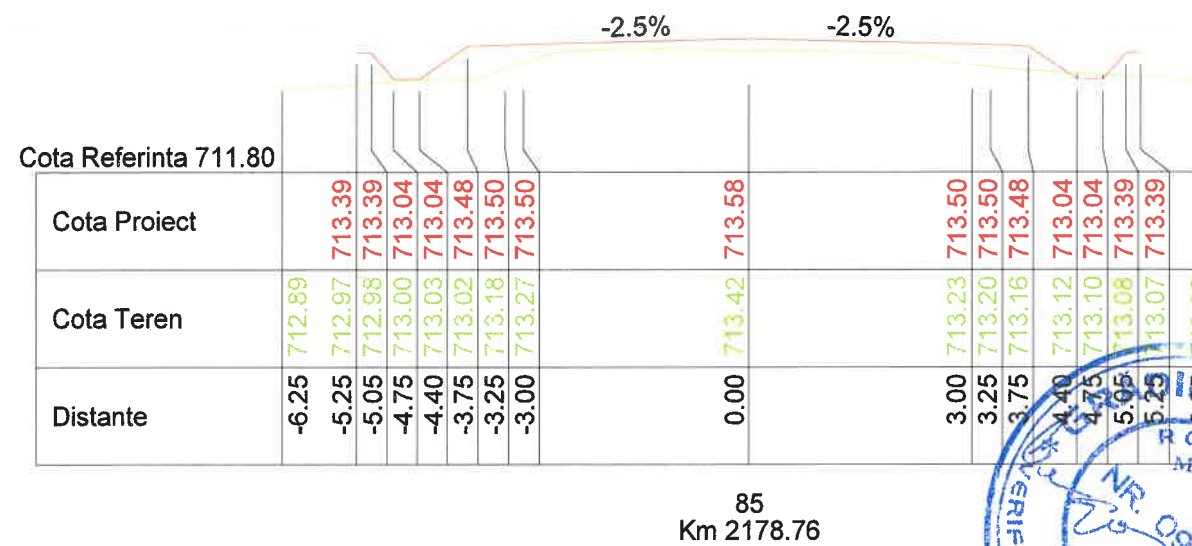
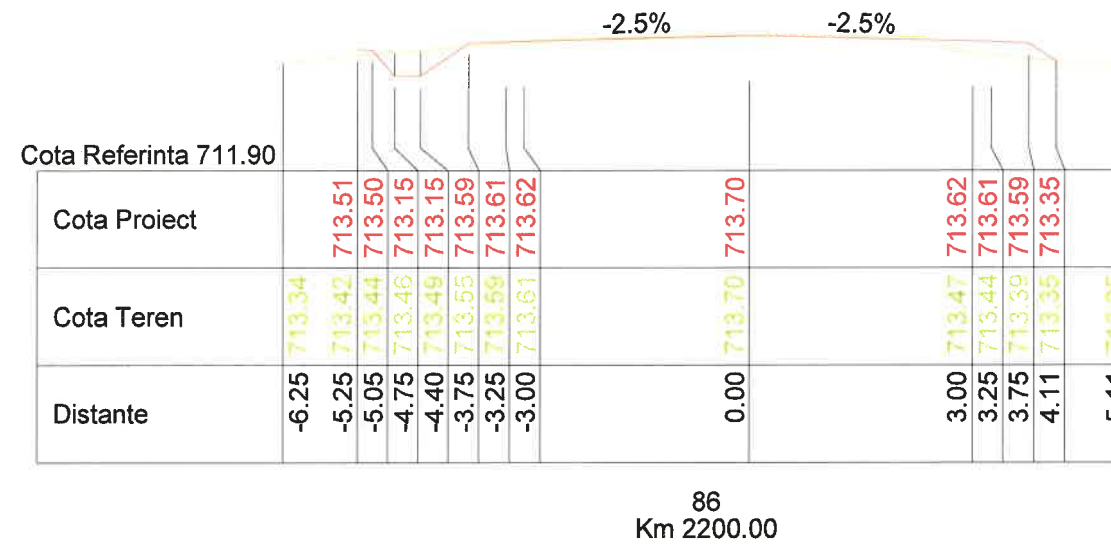
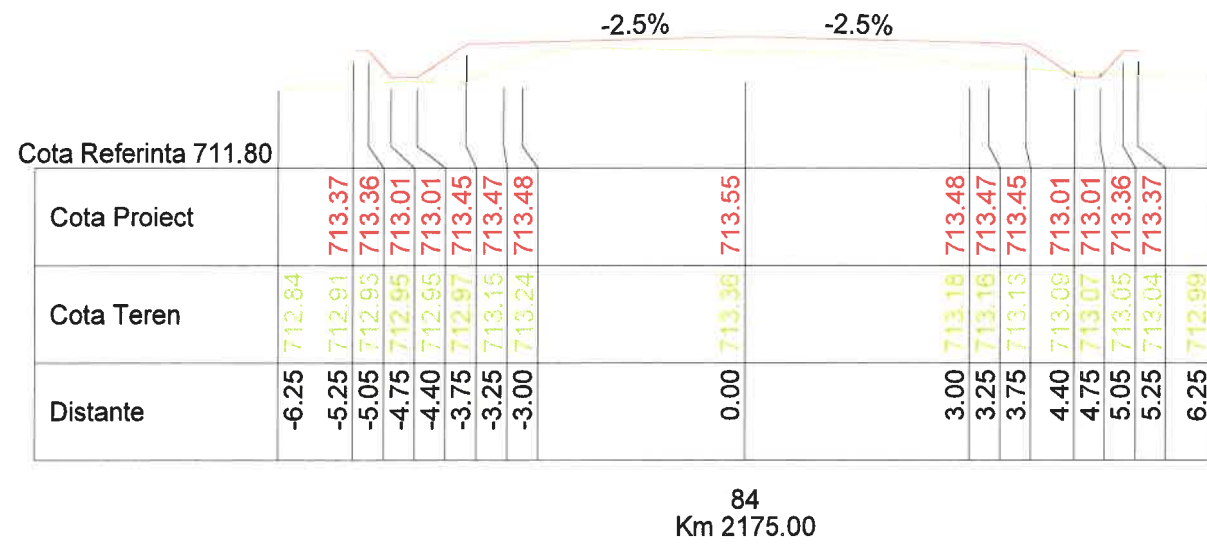




 S.C. RUTIER - CONEX XXI S.R.L.		<b>LUCRARE:</b> Reabilitare sistem rutier pe DJ 153D, sector Km 1+000 - 4+500;		Nr. proiect 1104/2017
		<b>AMPLASAMENT:</b> Com. Remetea, judetul Harghita;		Fază proiect P.Th.+D.E.
<b>BENEFICIAR:</b> U.A.T. Consiliul Judetean Harghita;		Denumire planșă: Profiluri transversale curente DJ 153D		Planșa nr. PTC 23
Proiectat	Ing. Furdui. E.	Scara: 1:100; 1:100;	Data: dec 2018	Cod:F2 - 7.3
Desenat	Ing. Furdui. E.			
Verificat	Ing. Pădurariu D.			
Sef Proiect	Ing. Măță I.			

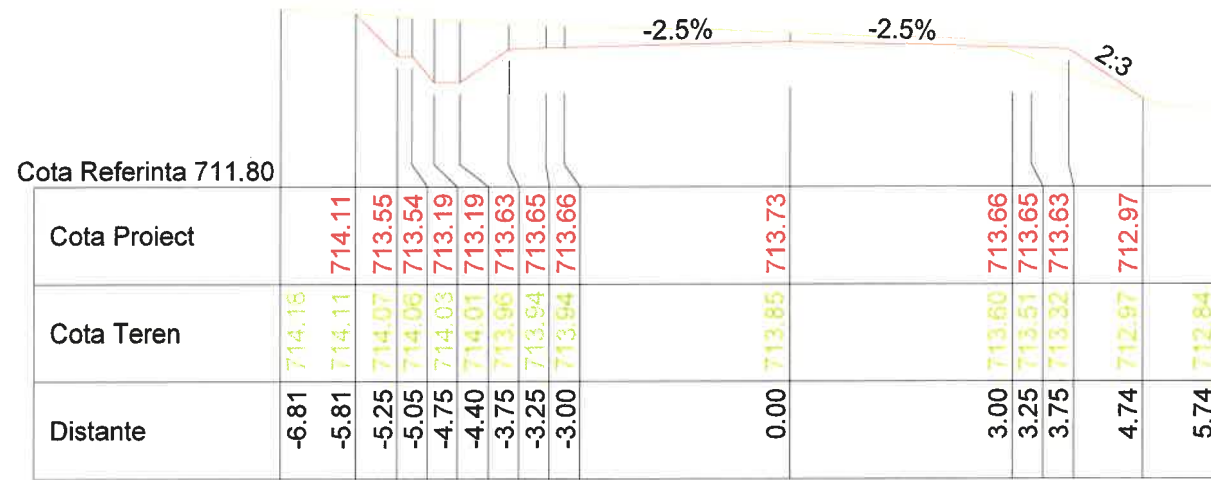




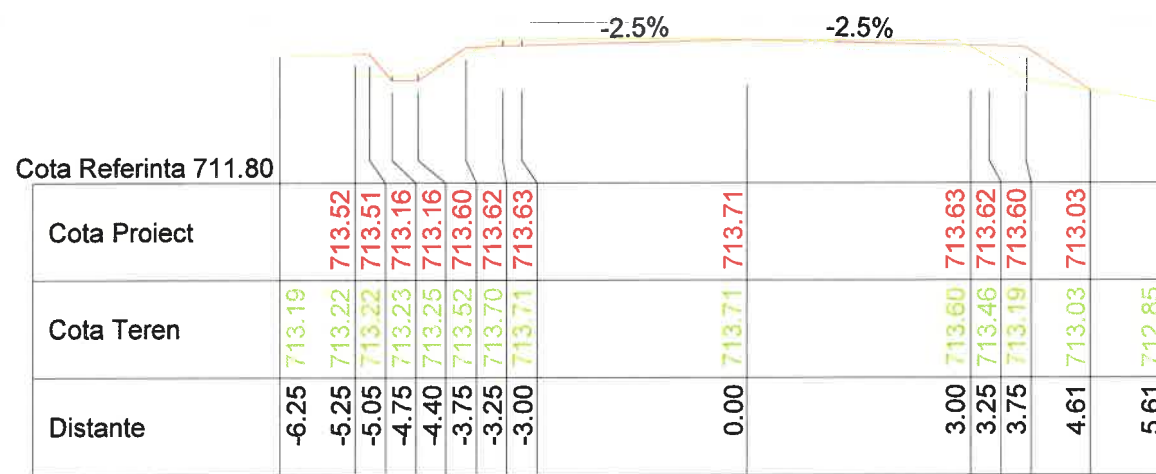


<b>S.C. RUTIER - CONEX XXI S.R.L.</b>		<b>LUCRARE:</b> Reabilitare sistem rutier pe DJ 153D, sector Km 1+000 - 4+500;		Nr. proiect 1104/2017
		<b>AMPLASAMENT:</b> Com. Remetea, judetul Harghita;		Fază proiect P.Th.+D.E.
<b>BENEFICIAR:</b> U.A.T. Consiliul Judetean Harghita;		Denumire planșă: Profiluri transversale curente DJ 153D		Planșa nr. PTC 25
Proiectat	Ing. Furdul E.	Scara:	Data: dec 2018	
Desenat	Ing. Furdul E.	1:100; 1:100;		
Verificat	Ing. Pădurariu D.			
Sef Proiect	Ing. Mățã I.			
				Cod:F2 - 7.3

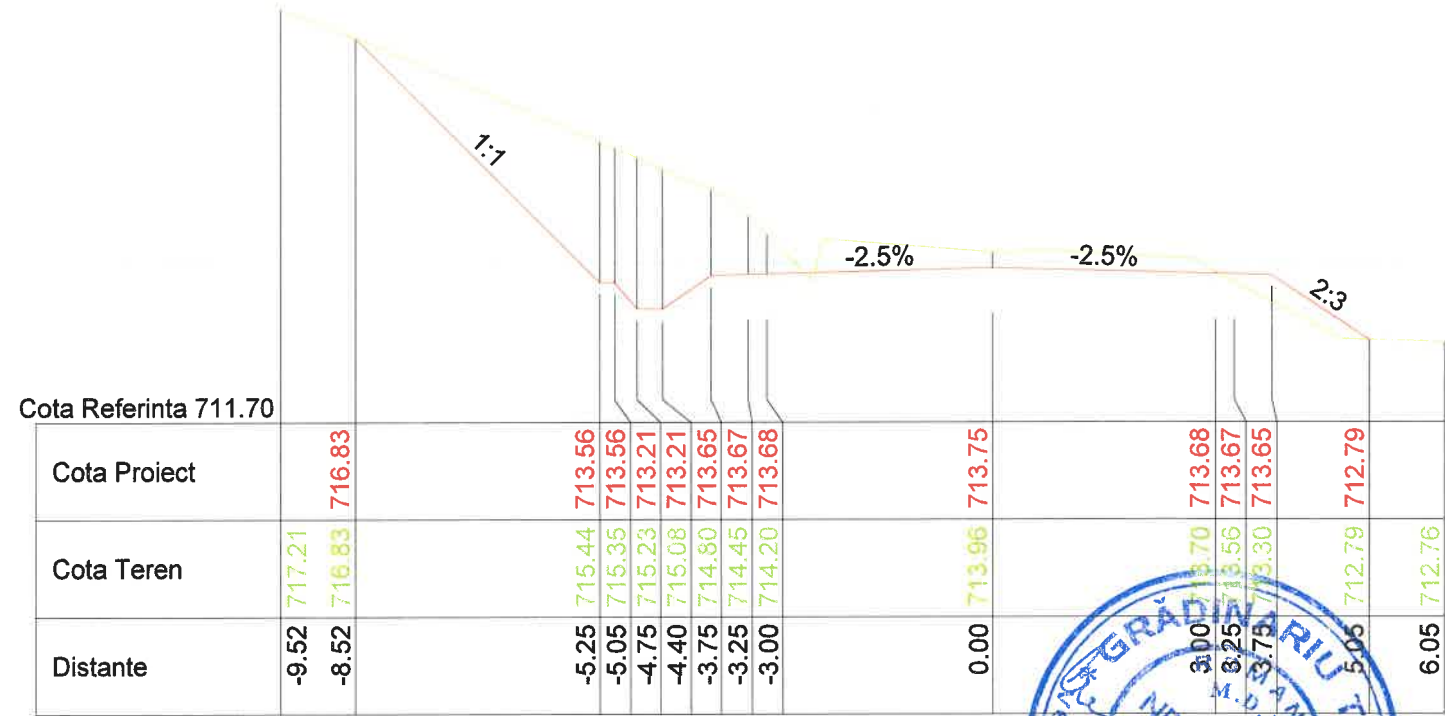




88  
Km 2210.75



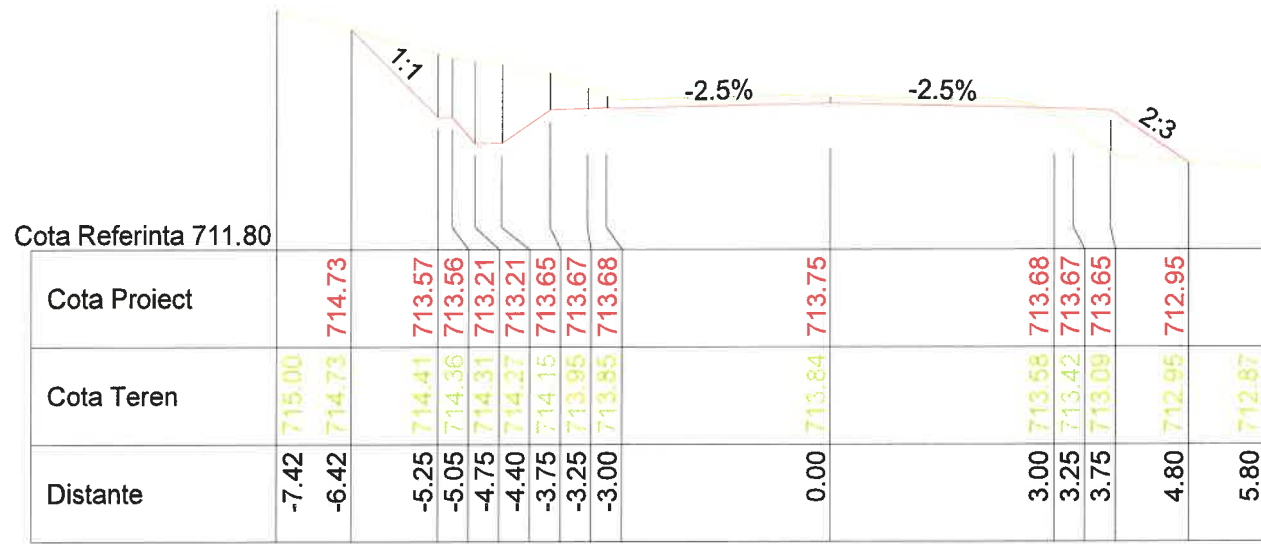
87  
Km 2202.31



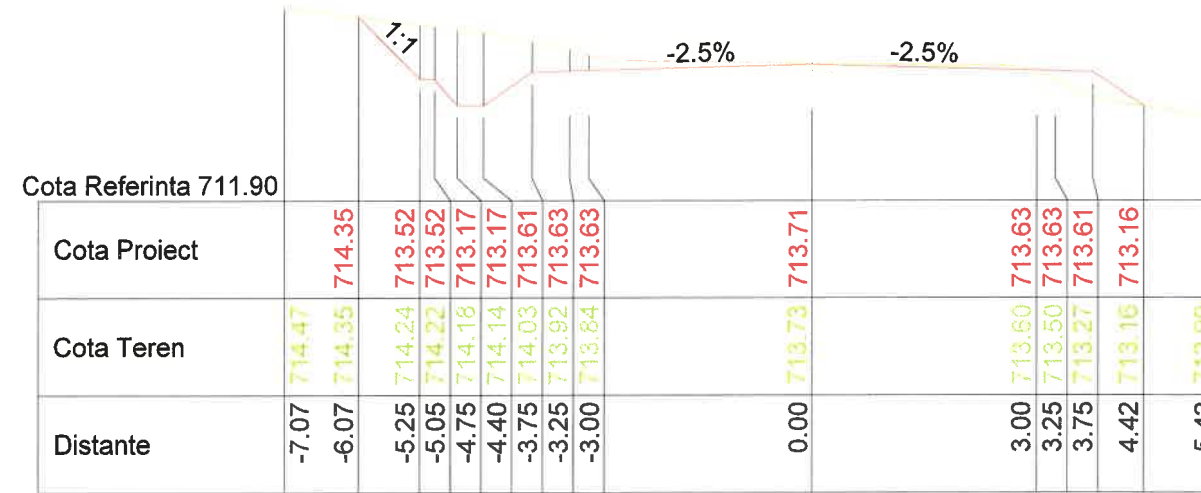
89  
Km 2219.19



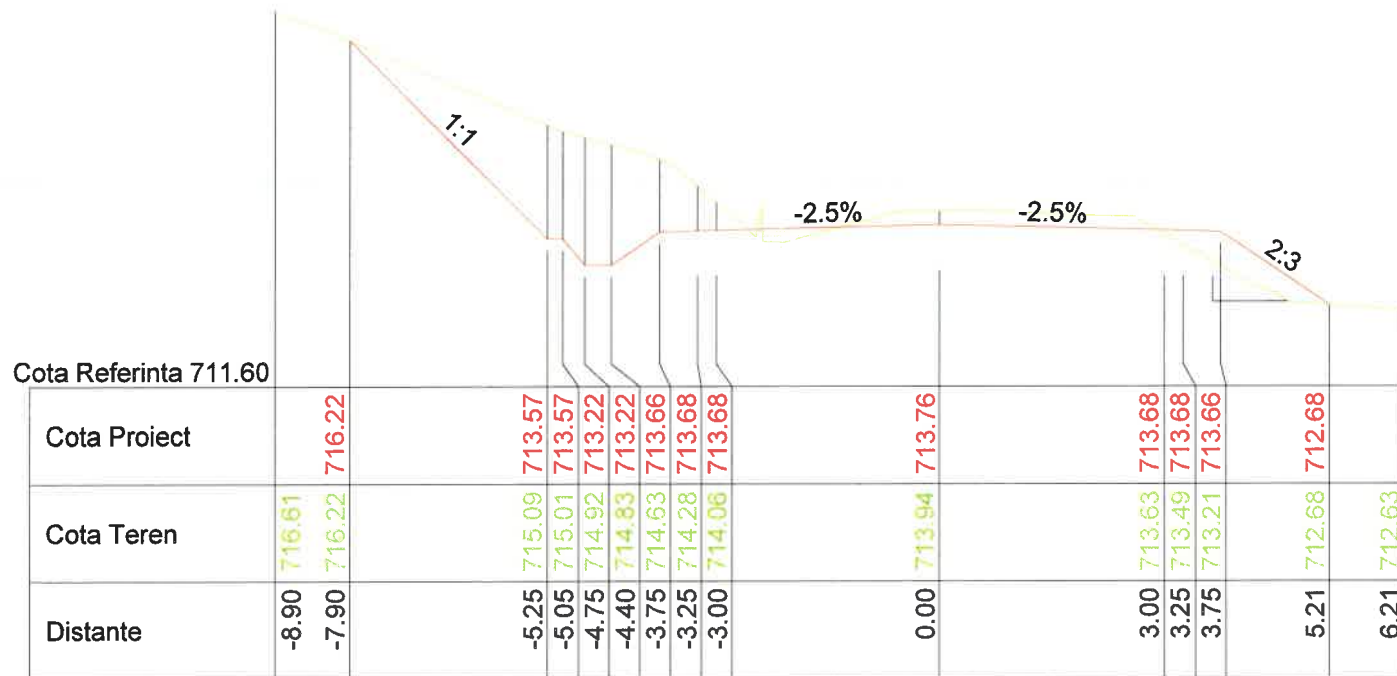
<b>S.C. RUTIER - CONEX XXI S.R.L.</b>		<b>LUCRARE:</b> Reabilitare sistem rutier pe DJ 153D, sector Km 1+000 - 4+500;		Nr. proiect 1104/2017
		<b>AMPLASAMENT:</b> Com. Remetea, judetul Harghita;		Fază proiect P.Th.+D.E.
<b>BENEFICIAR:</b> U.A.T. Consiliul Judetean Harghita;		Denumire planșă: Profiluri transversale curente DJ 153D		Planșa nr. PTC 26
Proiectat Ing. Furdui. E.	Desenat Ing. Furdui. E.	Scara: 1:100; 1:100;	Data: dec 2018	
Verificat Ing. Pădurariu D.	Sef Proiect Ing. Măță I.	Cod:F2 - 7.3		



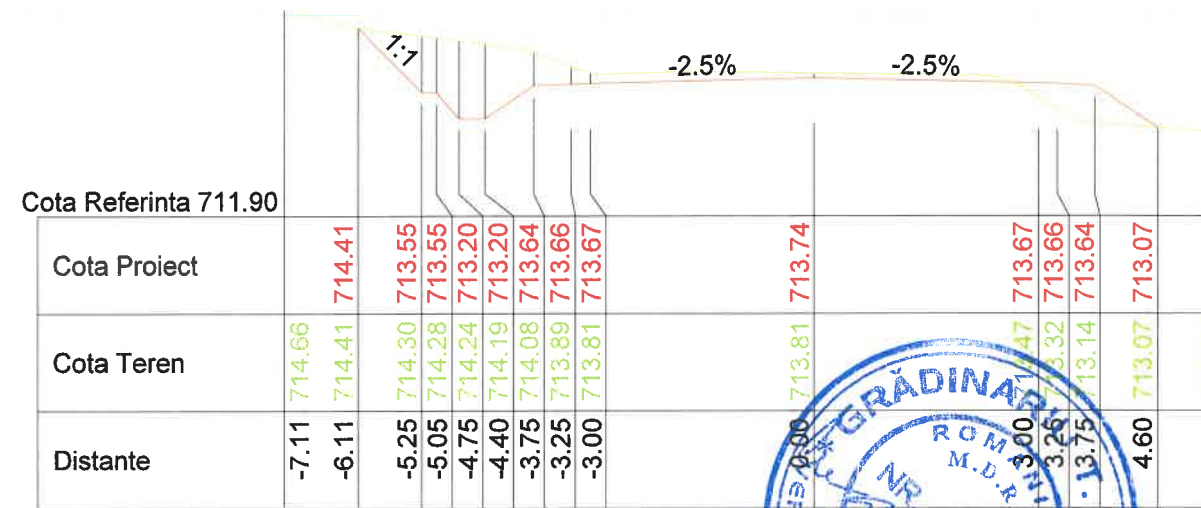
91  
Km 2242.68




93  
Km 2265.19



90  
Km 2225.00

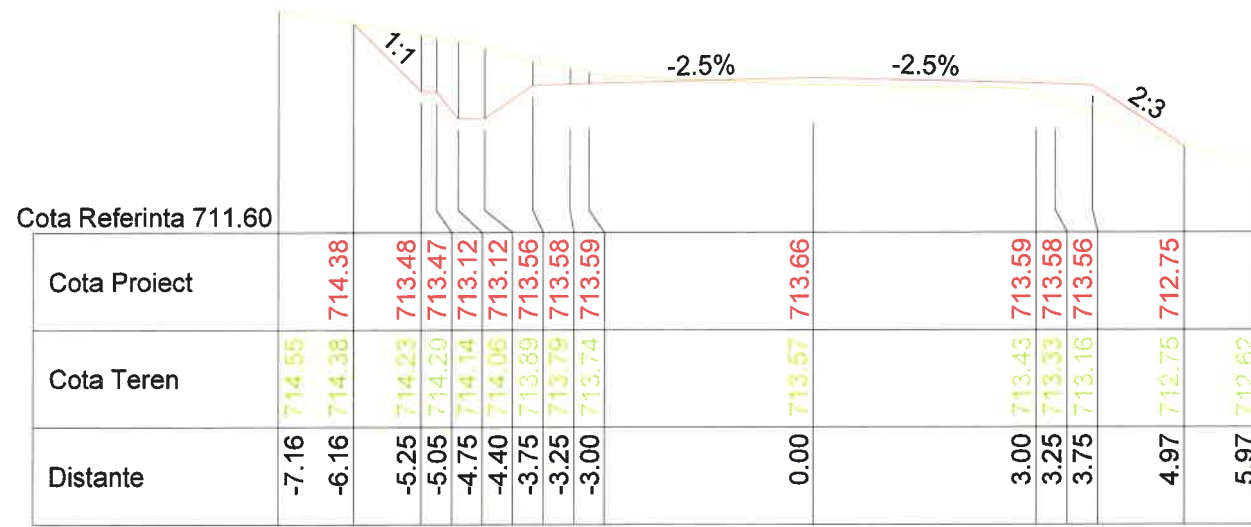


92  
Km 2250.00

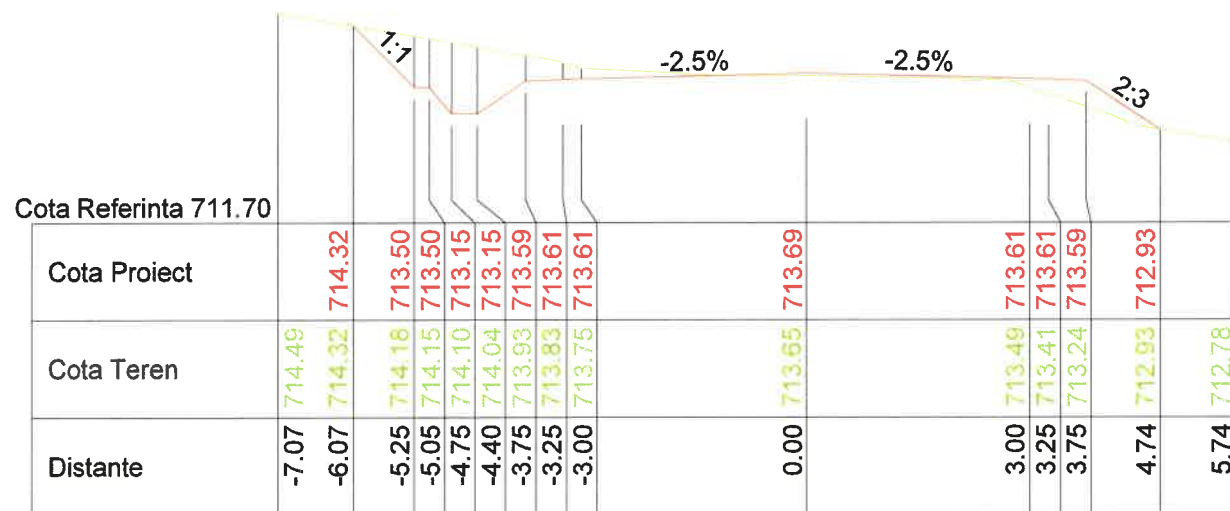


		<b>LUCRARE:</b> Reabilitare sistem rutier pe DJ 153D, sector Km 1+000 - 4+500;		Nr. proiect 1104/2017
		<b>AMPLASAMENT:</b> Com. Remetea, judetul Harghita;		Fază proiect P.Th.+D.E.
<b>BENEFICIAR:</b> U.A.T. Consiliul Judetean Harghita;		Denumire planșă: Profiluri transversale curente DJ 153D		Planșa nr. PTC-27
Proiectat	Ing. Furdul. E.	Scara:		
Desenat	Ing. Furdul. E.	1:100; 1:100;		
Verificat	Ing. Pădurariu D.	Data: dec 2018		
Sef Proiect	Ing. Măță I.			
			Cod:F2 - 7.3	

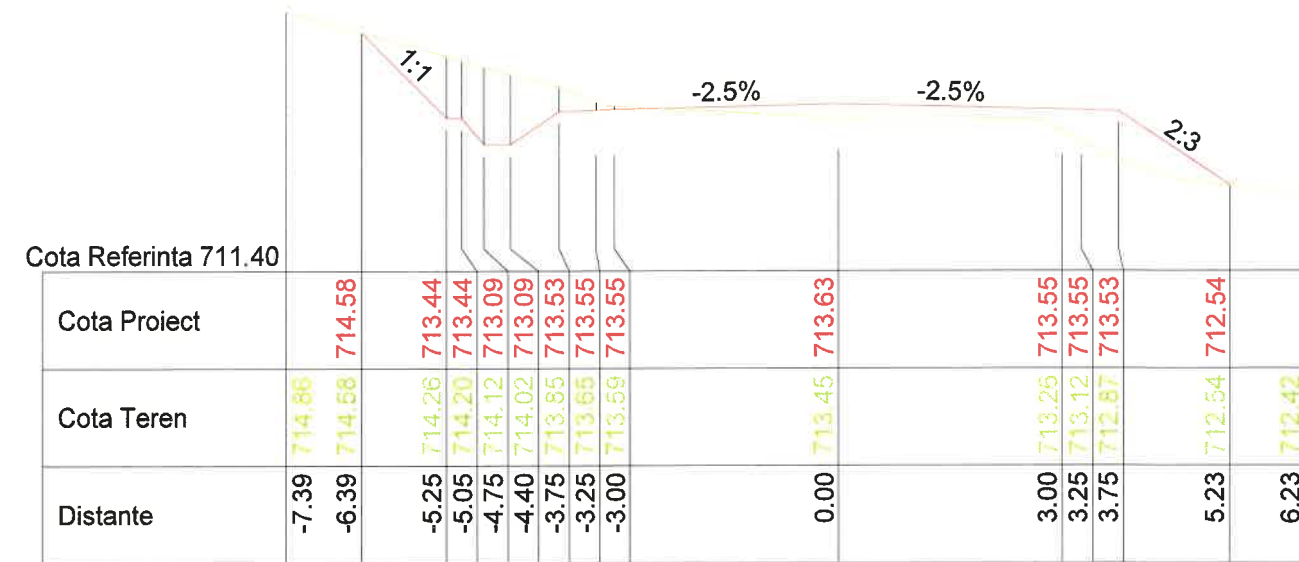




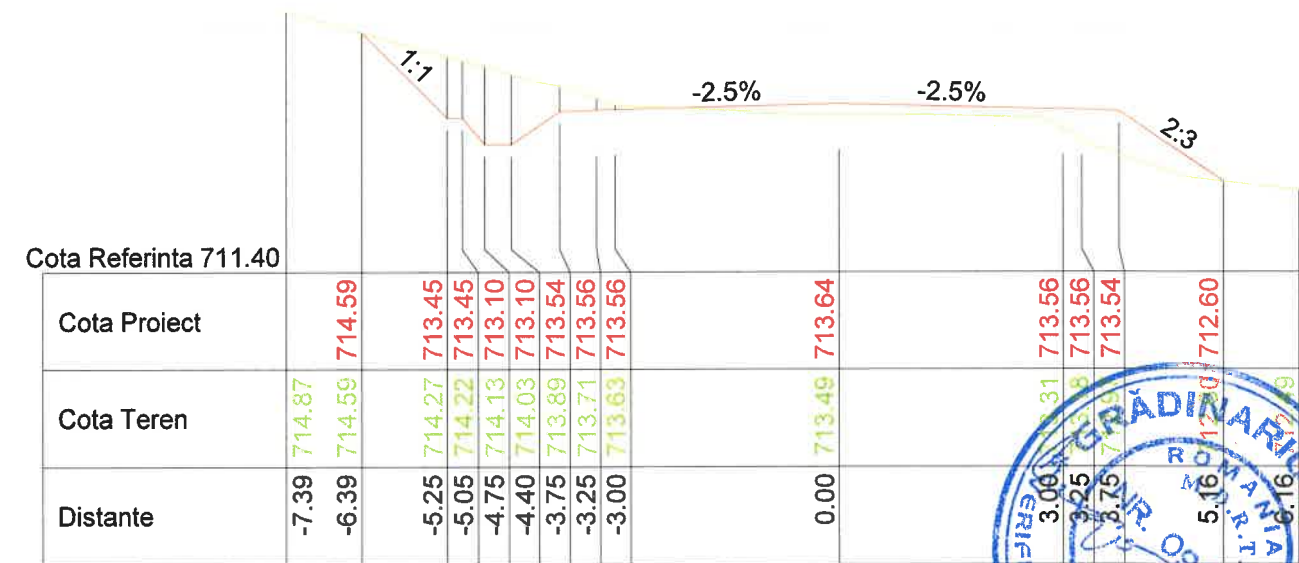
95  
Km 2287.69




94  
Km 2275.00



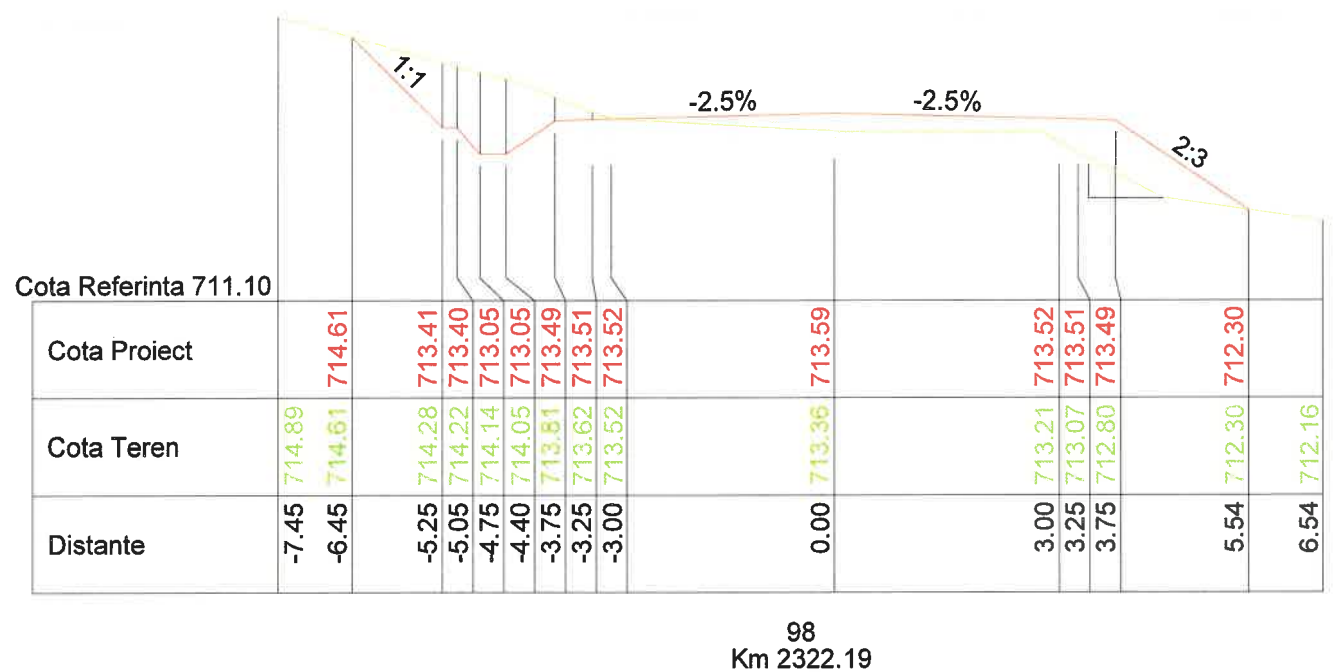
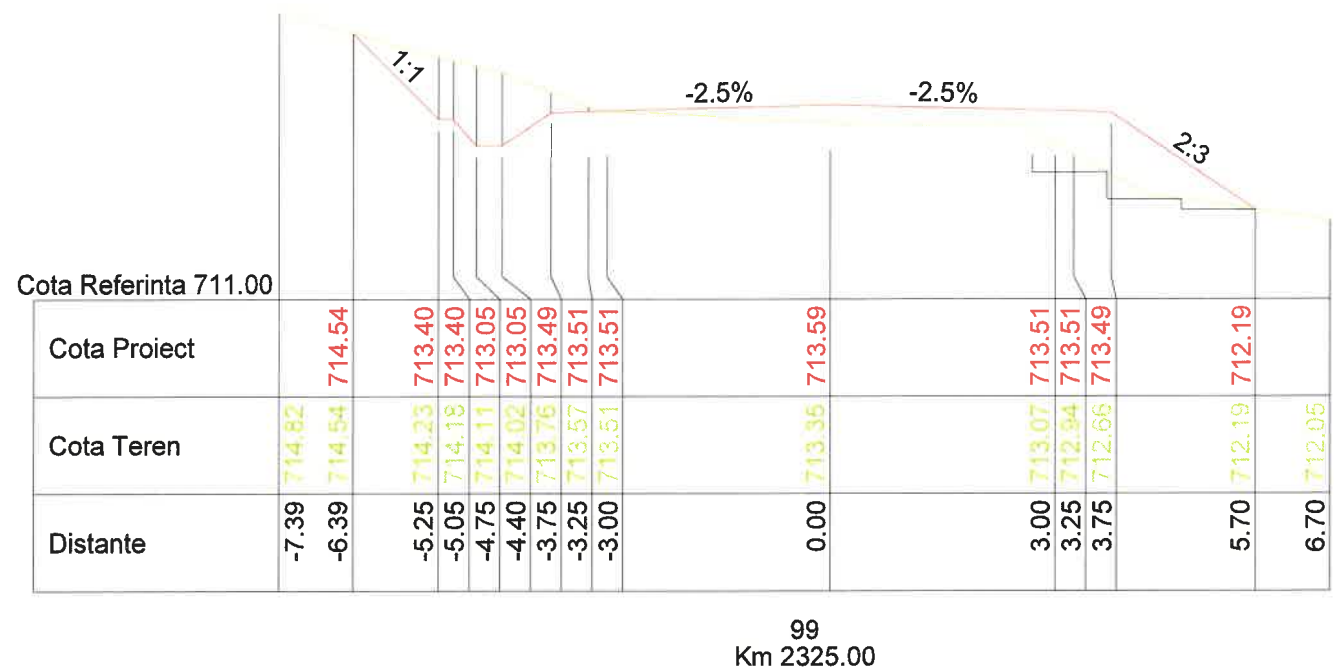
97  
Km 2306.09




96  
Km 2300.00

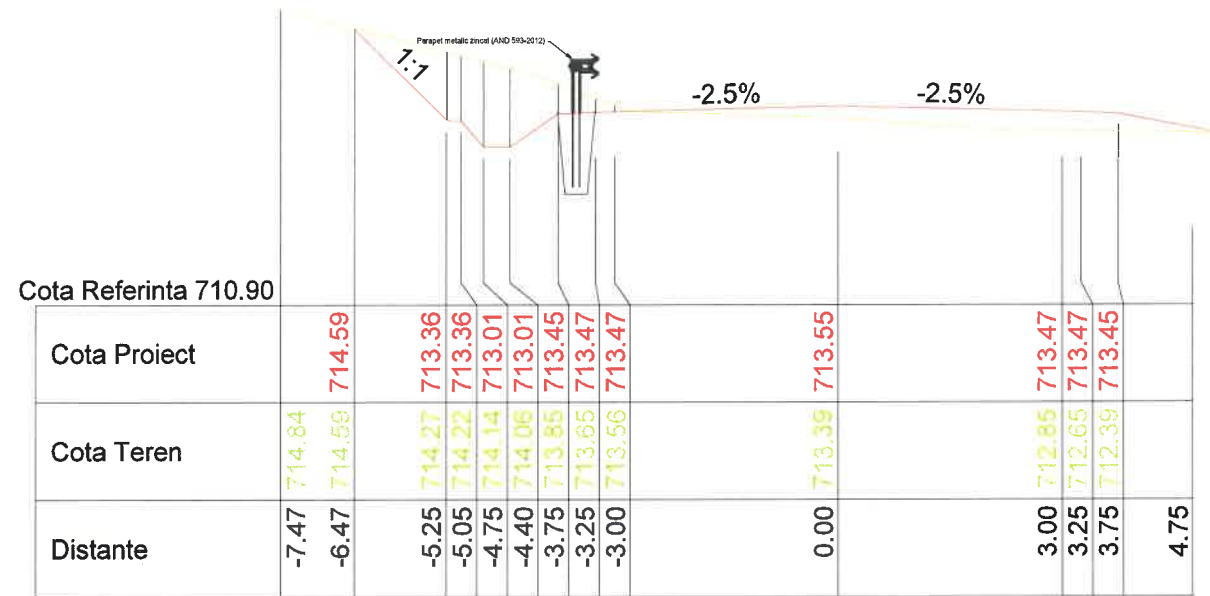


		<b>LUCRARE:</b> Reabilitare sistem rutier pe DJ 153D, sector Km 1+000 - 4+500;		Nr. proiect 1104/2017
		<b>AMPLASAMENT:</b> Com. Remetea, judetul Harghita;		Fază proiect P.Th.+D.E.
<b>BENEFICIAR:</b> U.A.T. Consiliul Judetean Harghita;		Denumire planșă: Profiluri transversale curente DJ 153D		Planșa nr. PTC 28
Proiectat	Ing. Furdui. E.	Scara:		
Desenat	Ing. Furdui. E.	1:100; 1:100;		
Verificat	Ing. Pădurariu D.	Data: dec 2018		
Sef Proiect	Ing. Măță I.			
Cod:F2 - 7.3				

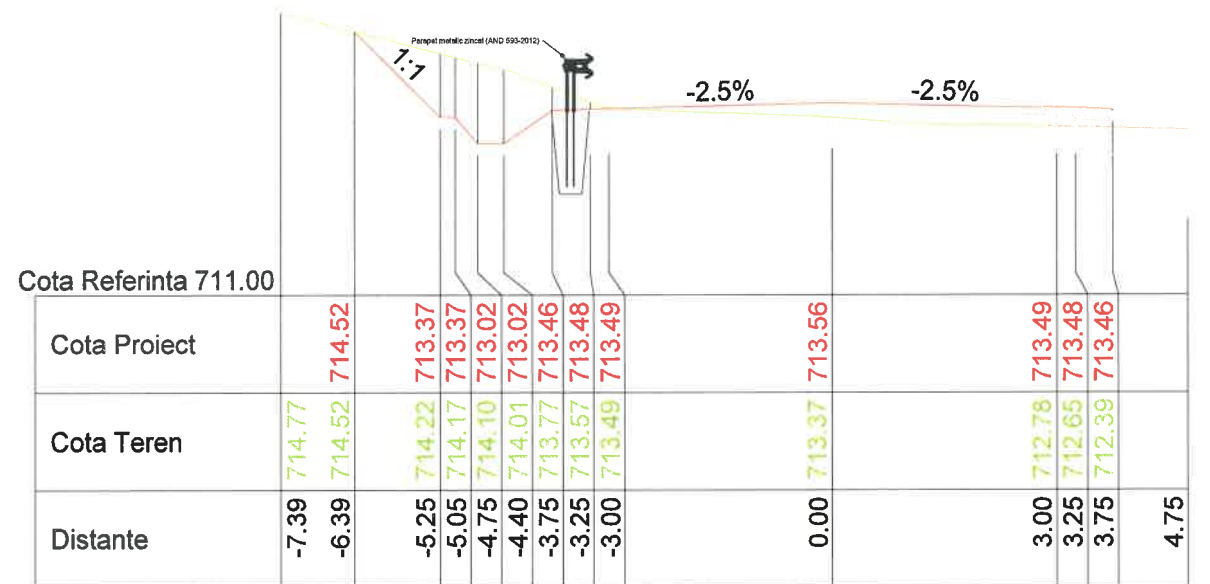


 <b>S.C. RUTIER - CONEX XXI S.R.L.</b>		<b>LUCRARE:</b> Reabilitare sistem rutier pe DJ 153D, sector Km 1+000 - 4+500;	Nr. proiect 1104/2017													
		<b>AMPLASAMENT:</b> Com. Remetea, judetul Harghita;	Fază proiect P.Th.+D.E.													
<table border="1"> <tr> <td>Proiectat</td> <td>Ing. Furdul. E.</td> <td rowspan="2">Scara:</td> <td rowspan="2">Denumire planșă:</td> </tr> <tr> <td>Desenat</td> <td>Ing. Furdul. E.</td> </tr> <tr> <td>Verificat</td> <td>Ing. Pădurariu D.</td> <td>1:100; 1:100;</td> <td rowspan="2">Planșa nr. PTC 29</td> </tr> <tr> <td>Sef Proiect</td> <td>Ing. Măță I.</td> <td>Data: dec 2018</td> </tr> </table>		Proiectat	Ing. Furdul. E.	Scara:	Denumire planșă:	Desenat	Ing. Furdul. E.	Verificat	Ing. Pădurariu D.	1:100; 1:100;	Planșa nr. PTC 29	Sef Proiect	Ing. Măță I.	Data: dec 2018	<b>BENEFICIAR:</b> U.A.T. Consiliul Judetean Harghita;	Cod:F2 - 7.3
		Proiectat	Ing. Furdul. E.			Scara:	Denumire planșă:									
Desenat	Ing. Furdul. E.															
Verificat	Ing. Pădurariu D.	1:100; 1:100;	Planșa nr. PTC 29													
Sef Proiect	Ing. Măță I.	Data: dec 2018														
		Denumire planșă: Profiluri transversale curente DJ 153D														







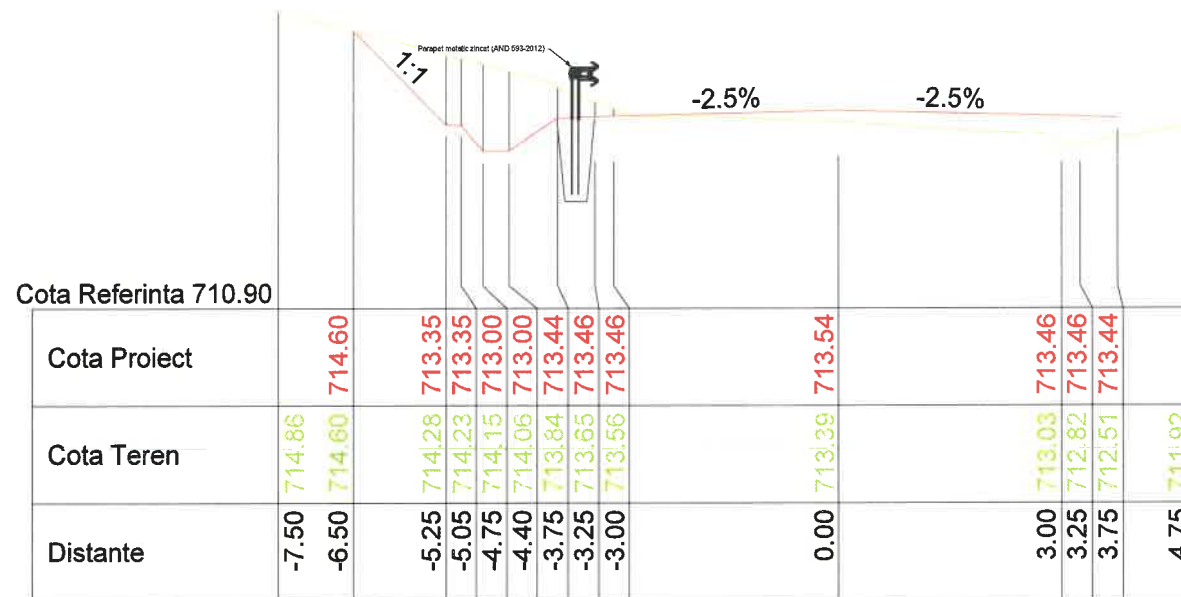
101  
Km 2343.55




100  
Km 2338.30



 <b>S.C. RUTIER - CONEX XXI S.R.L.</b>		<b>LUCRARE:</b> Reabilitare sistem rutier pe DJ 153D, sector Km 1+000 - 4+500;		Nr. proiect 1104/2017
		<b>AMPLASAMENT:</b> Com. Remetea, judetul Harghita;		Fază proiect P.Th.+D.E.
<b>BENEFICIAR:</b> U.A.T. Consiliul Judetean Harghita;		Denumire planșă: Profiluri transversale curente DJ 153D		Planșa nr. PTC 30
Proiectat	Ing. Furdui. E.	Scara: 1:100; 1:100;	Data: dec 2018	Cod:F2 - 7.3
Desenat	Ing. Furdui. E.			
Verificat	Ing. Pădurariu D.			
Sef Proiect	Ing. Măță I.			



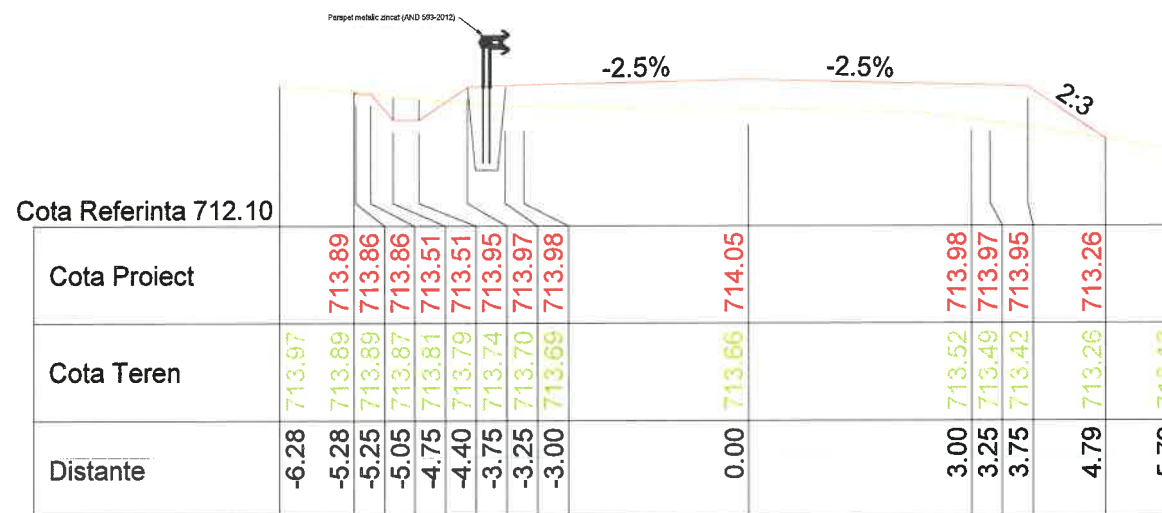
102  
Km 2350.00



<b>S.C. RUTIER - CONEX XXI S.R.L.</b>		<b>LUCRARE:</b> Reabilitare sistem rutier pe DJ 153D, sector Km 1+000 - 4+500;		Nr. proiect 1104/2017
		<b>AMPLASAMENT:</b> Com. Remetea, judetul Harghita;		Fază proiect P.Th.+D.E.
<b>BENEFICIAR:</b> U.A.T. Consiliul Judetean Harghita;		Denumire planșă: Profiluri transversale curente DJ 153D		Planșa nr. PTC 31
Proiectat	Ing. Furdui. E.	Scara:		
Desenat	Ing. Furdui. E.	1:100; 1:100;		
Verificat	Ing. Pădurariu D.	Data: dec 2018		
Sef Proiect	Ing. Măță I.			

Cod:F2 - 7.3

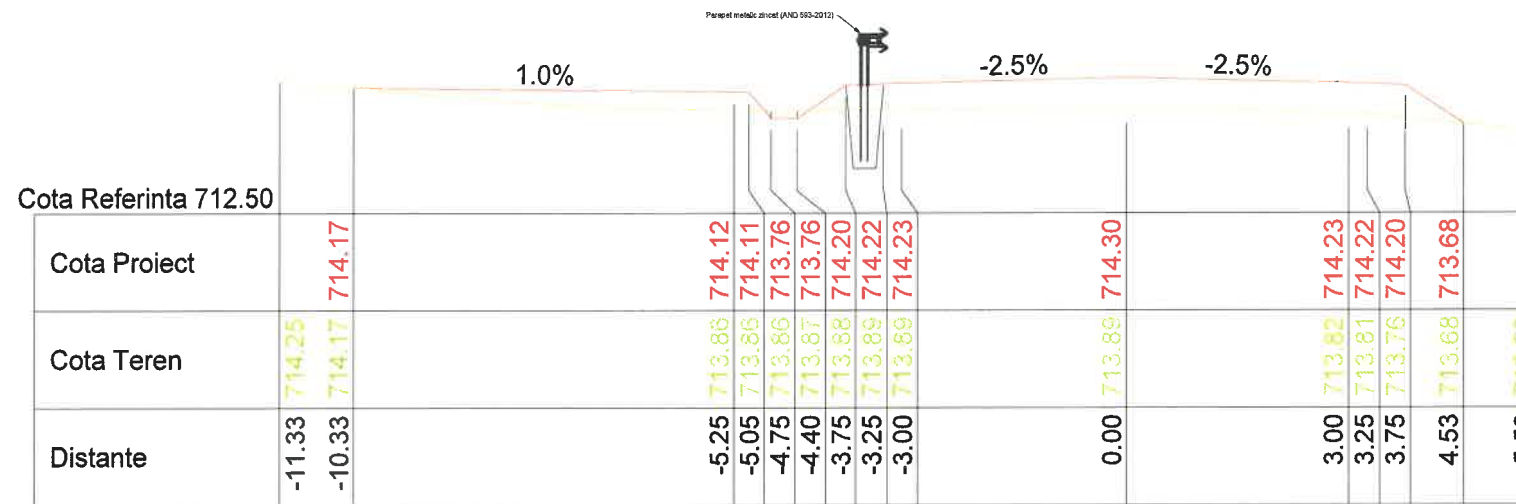




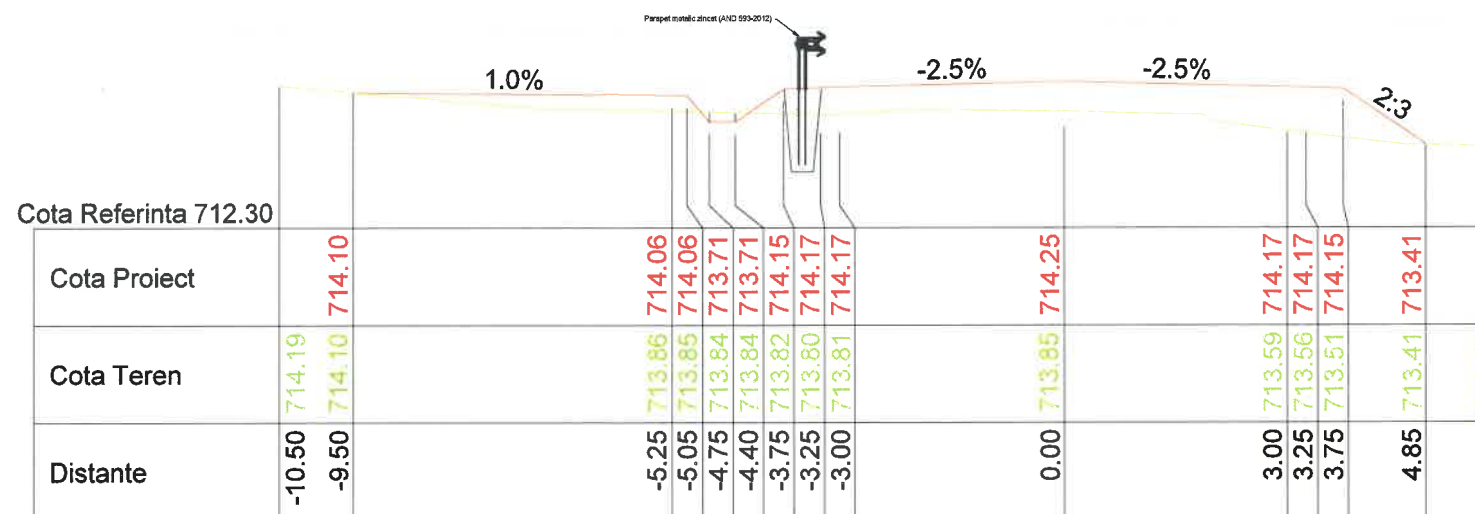
108  
Km 2417.52




<b>S.C. RUTIER - CONEX XXI S.R.L.</b>			<b>LUCRARE:</b> Reabilitare sistem rutier pe DJ 153D, sector Km 1+000 - 4+500;		Nr. proiect 1104/2017
			<b>AMPLASAMENT:</b> Com. Remetea, judetul Harghita;		Fază proiect P.Th.+D.E.
<b>BENEFICIAR:</b> U.A.T. Consiliul Judetean Harghita;		Denumire planșă: Profiluri transversale curente DJ 153D		Planșa nr. PTC 32	
Proiectat Ing. Furdul. E.	Desenat Ing. Furdul. E.	Verificat Ing. Pădurariu D.	Sef Proiect Ing. Măță I.	Scara: 1:100; 1:100;	Data: dec 2018
Cod:F2 - 7.3					



110  
Km 2426.86

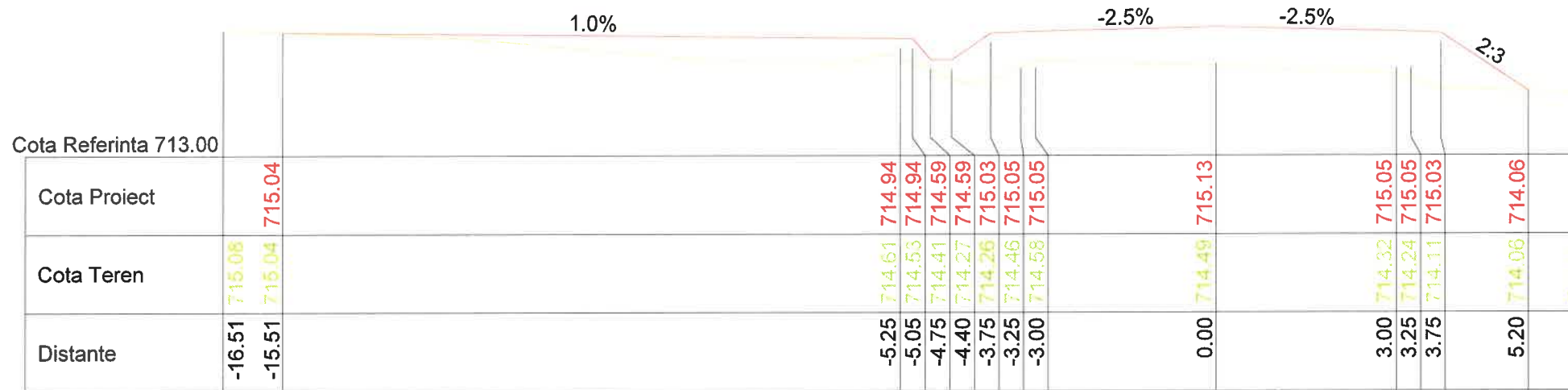


109  
Km 2425.00

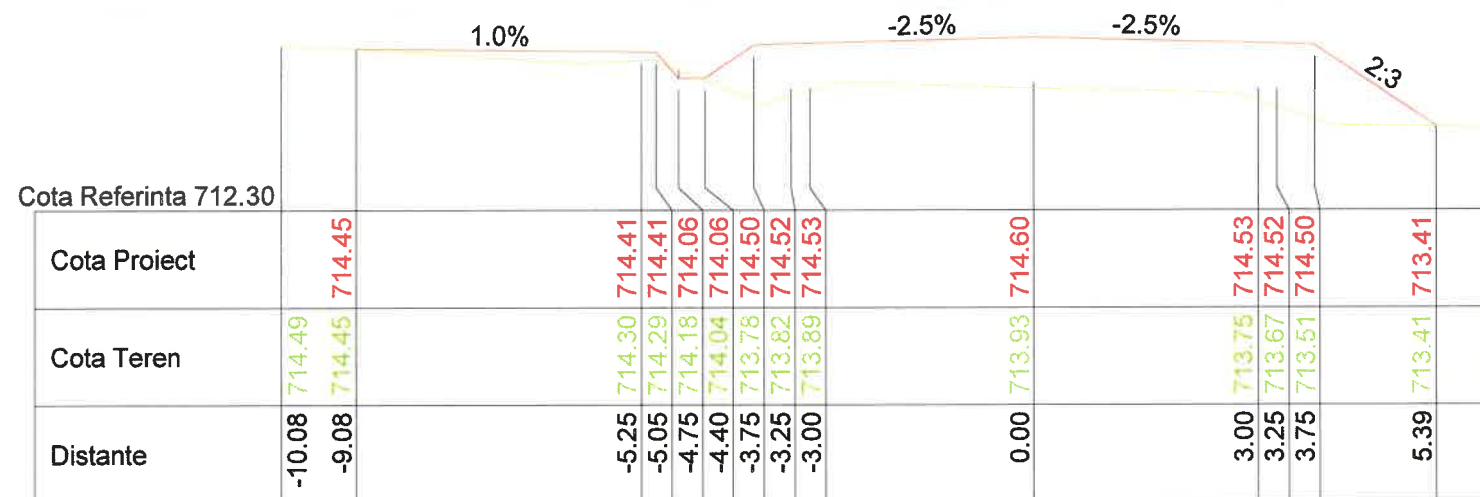


<b>S.C. RUTIER - CONEX XXI S.R.L.</b>		<b>LUCRARE:</b> Reabilitare sistem rutier pe DJ 153D, sector Km 1+000 - 4+500;		Nr. proiect 1104/2017
		<b>AMPLASAMENT:</b> Com. Remetea, judetul Harghita;		Fază proiect P.Th.+D.E.
<b>BENEFICIAR:</b> U.A.T. Consiliul Judetean Harghita;		Denumire planșă: Profiluri transversale curente DJ 153D		Planșa nr. PTC 33
Proiectat Desenat Verificat Sef Proiect	Ing. Furdui. E. Ing. Furdui. E. Ing. Pădurariu D. Ing. Măță I.	Scara: 1:100; 1:100; Data: dec 2018	Cod:F2 - 7.3	







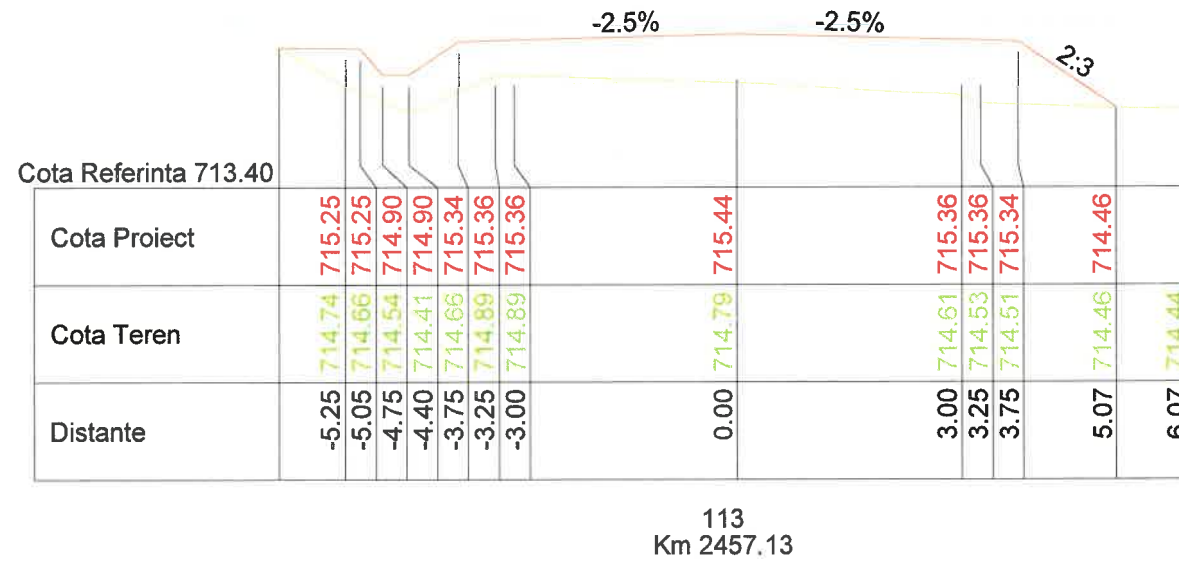
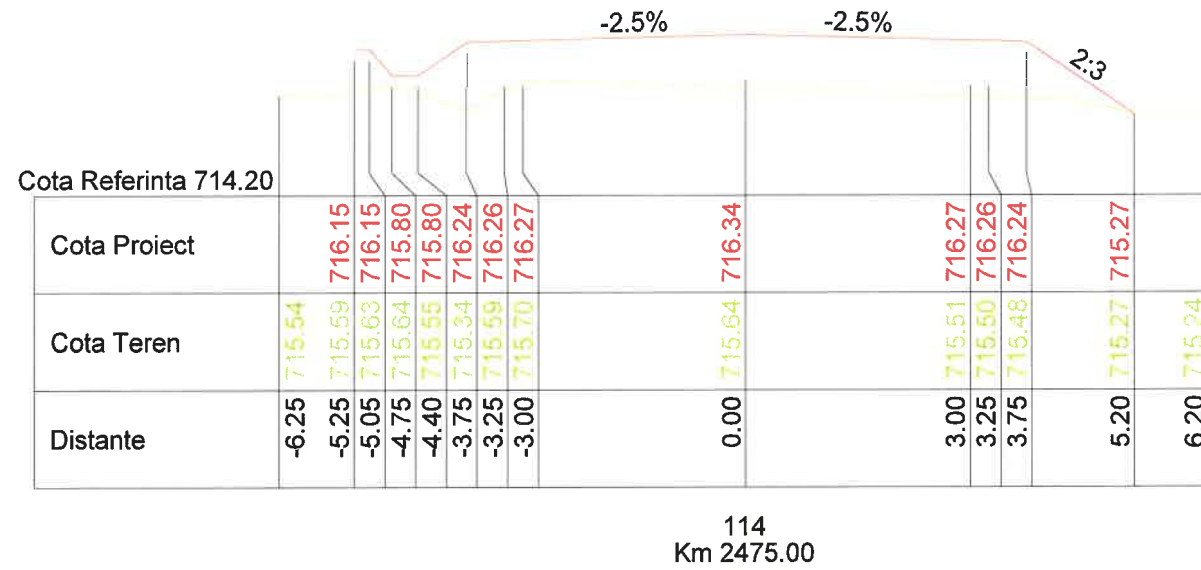
112  
Km 2450.00



111  
Km 2436.21

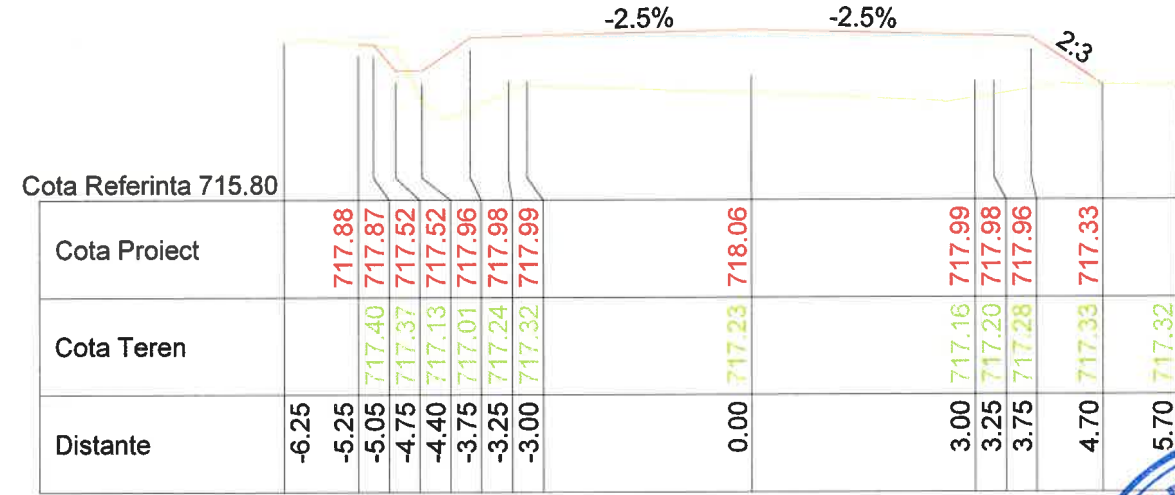
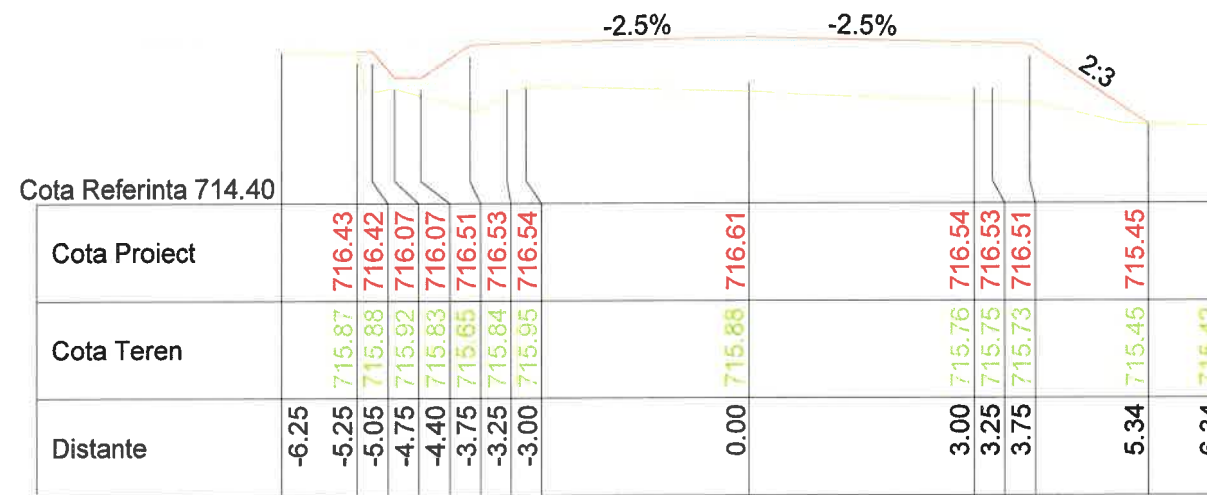
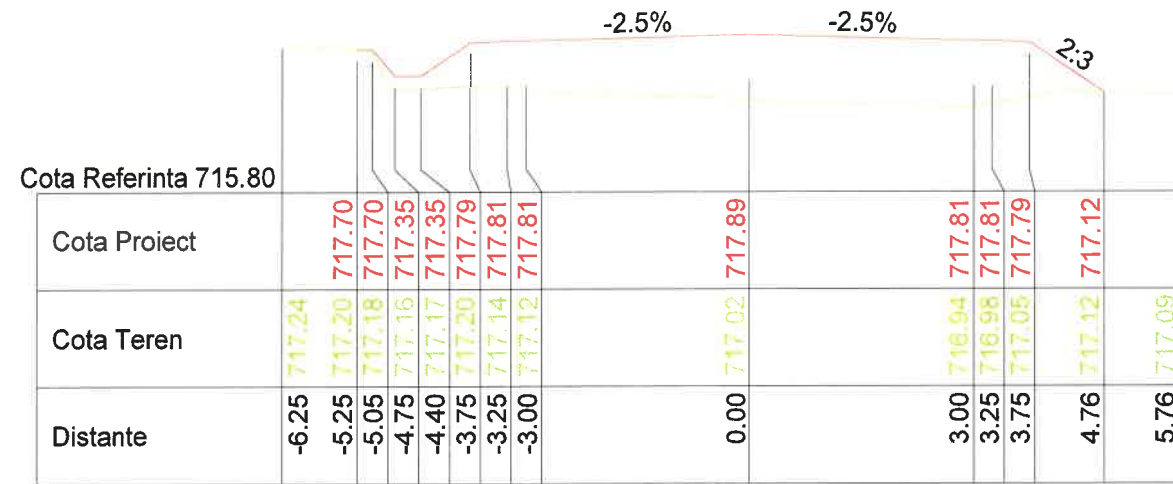


 <b>S.C. RUTIER - CONEX XXI S.R.L.</b>		<b>LUCRARE:</b> Reabilitare sistem rutier pe DJ 153D, sector Km 1+000 - 4+500;	Nr. proiect 1104/2017
		<b>AMPLASAMENT:</b> Com. Remetea, judetul Harghita;	Fază proiect P.Th.+D.E.
<b>BENEFICIAR:</b> U.A.T. Consiliul Judetean Harghita;		Denumire planșă: Profiluri transversale curente DJ 153D	Planșa nr. PTC 34
Proiectat	Ing. Furdui. E.		Scara: 1:100; 1:100; Data: dec 2018
Desenat	Ing. Furdui. E.		
Verificat	Ing. Pădurariu D.		
Sef Proiect	Ing. Măță I.		Cod:F2 - 7.3

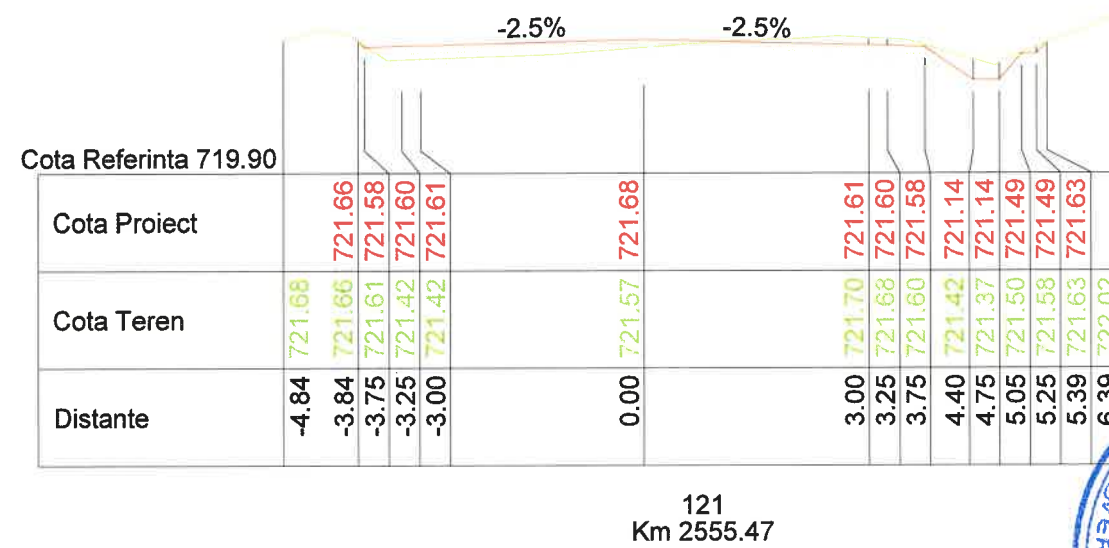
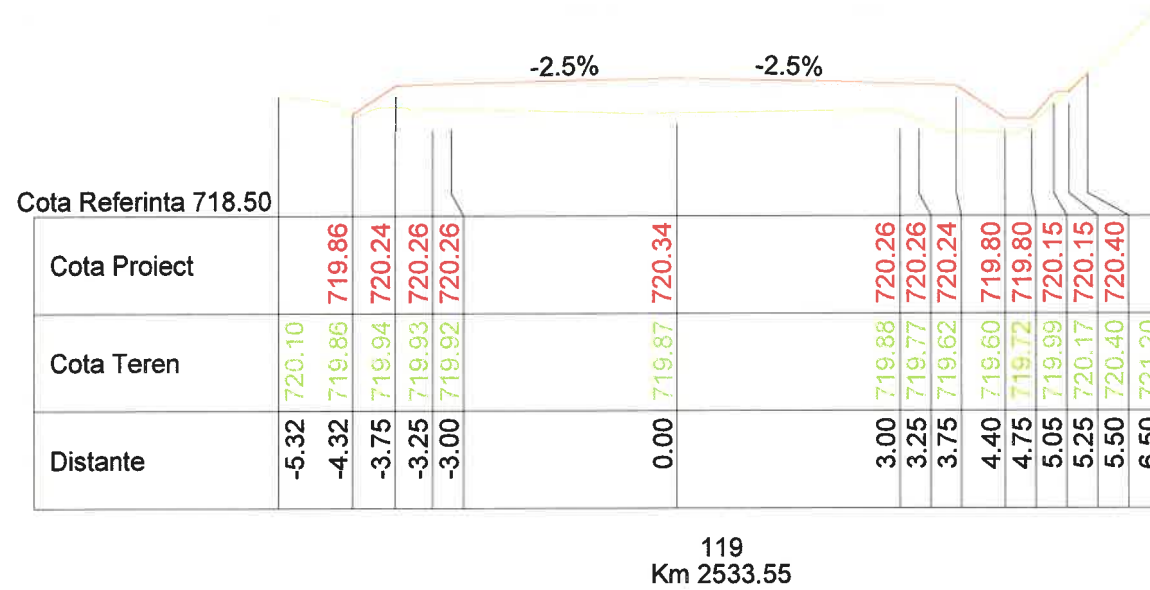
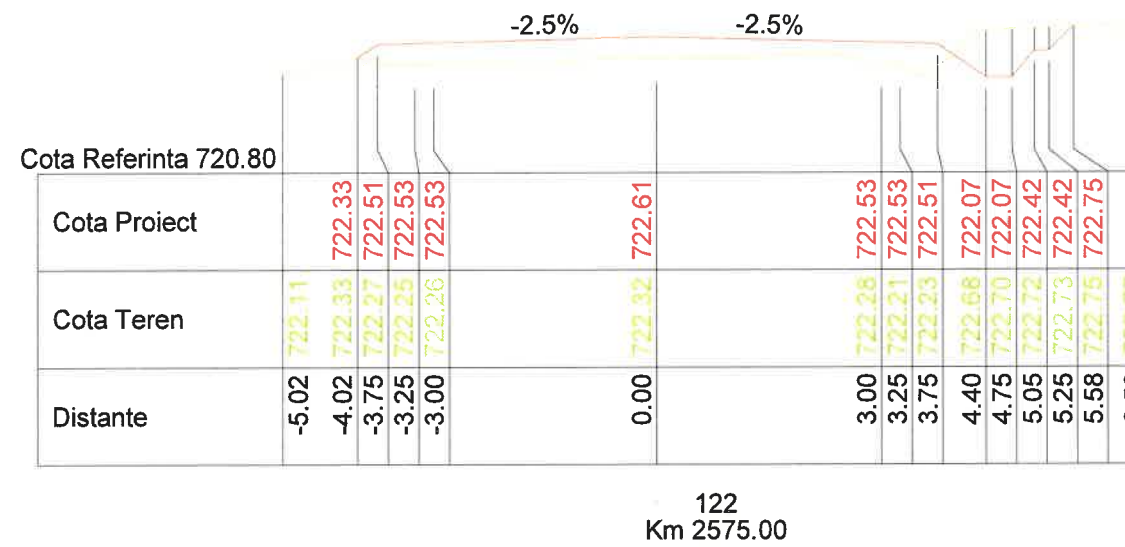
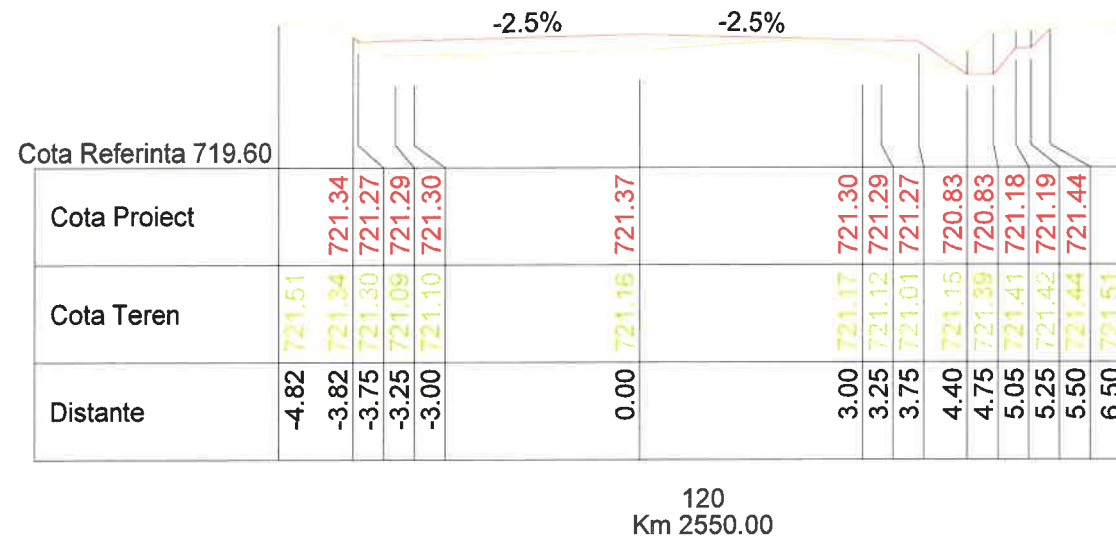


 <b>S.C. RUTIER - CONEX XXI S.R.L.</b>		<b>LUCRARE:</b> Reabilitare sistem rutier pe DJ 153D, sector Km 1+000 - 4+500;		Nr. proiect 1104/2017
		<b>AMPLASAMENT:</b> Com. Remetea, judetul Harghita;		Fază proiect P.Th.+D.E.
<b>BENEFICIAR:</b> U.A.T. Consiliul Judetean Harghita;		Denumire planșă: Profiluri transversale curente DJ 153D		Planșa nr. PTC 35
Proiectat	Ing. Furdui. E.	Scara: 1:100; 1:100;	Data: dec 2018	Cod:F2 - 7.3
Desenat	Ing. Furdui. E.			
Verificat	Ing. Pădurariu D.			
Sef Proiect	Ing. Măță I.			






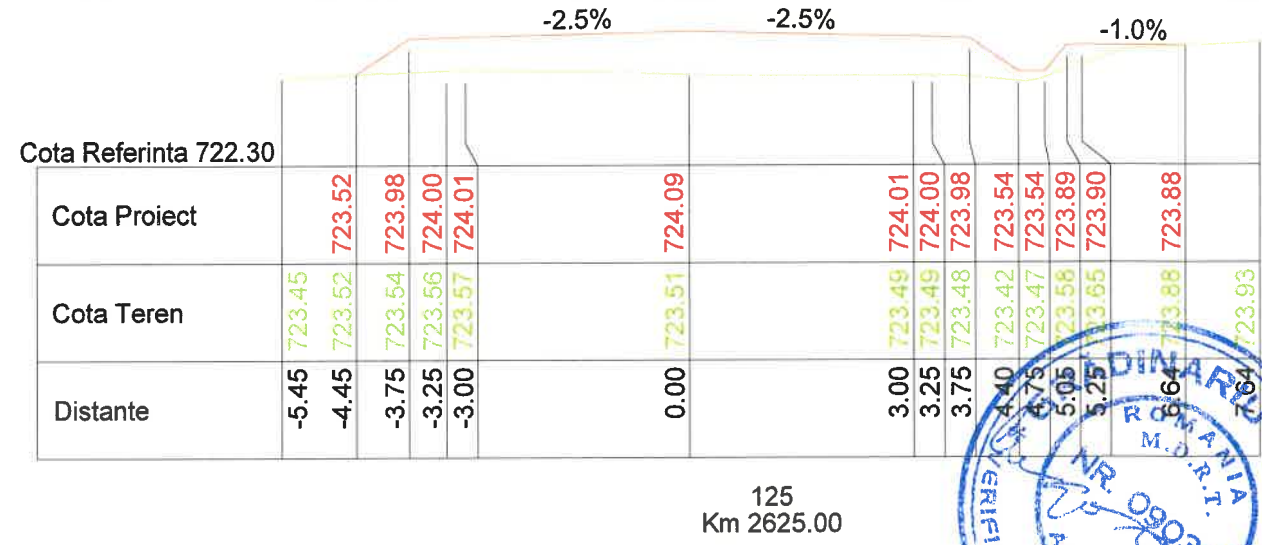

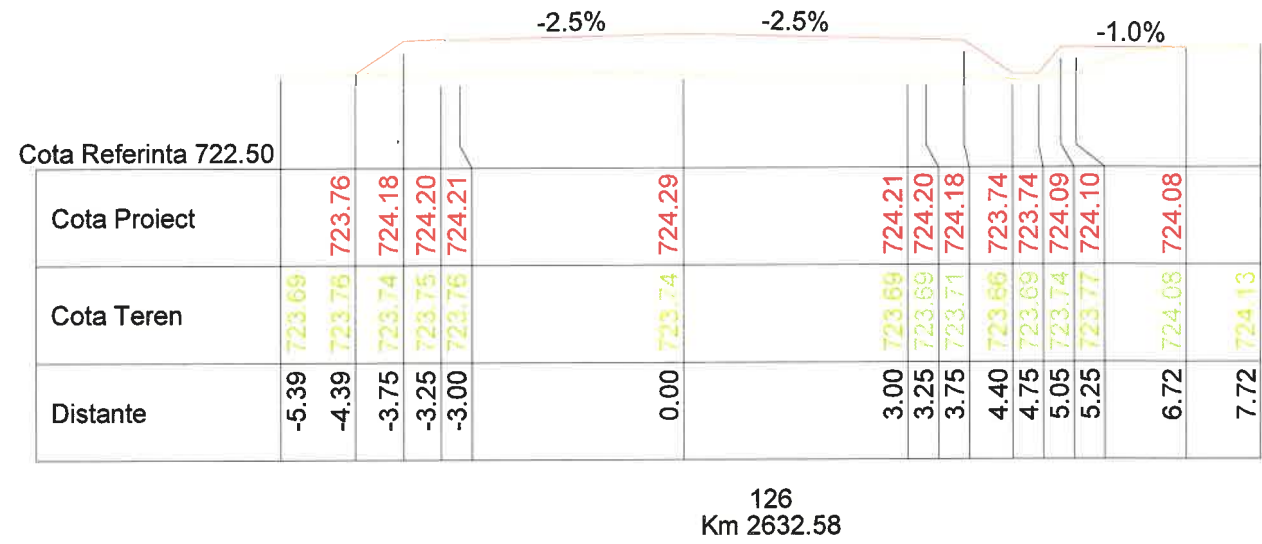
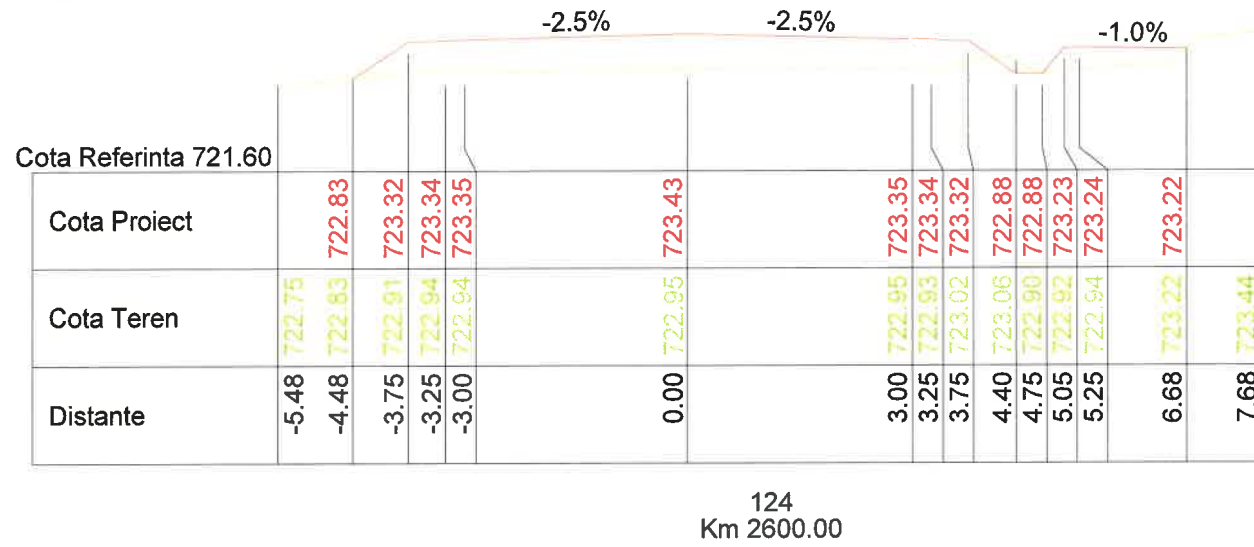
<b>S.C. RUTIER - CONEX XXI S.R.L.</b>		<b>LUCRARE:</b> Reabilitare sistem rutier pe DJ 153D, sector Km 1+000 - 4+500;		Nr. proiect 1104/2017	
		<b>AMPLASAMENT:</b> Com. Remetea, judetul Harghita;		Fază proiect P.Th.+D.E.	
<b>BENEFICIAR:</b> U.A.T. Consiliul Judetean Harghita;		Denumire planșă: Profiluri transversale curente DJ 153D		Planșa nr. PTC 36	
Proiectat Ing. Furdui. E.	Desenat Ing. Furdui. E.	Verificat Ing. Pădurariu D.	Sef Proiect Ing. Măță I.	Scara: 1:100; 1:100; Data: dec 2018	Cod:F2 - 7.3




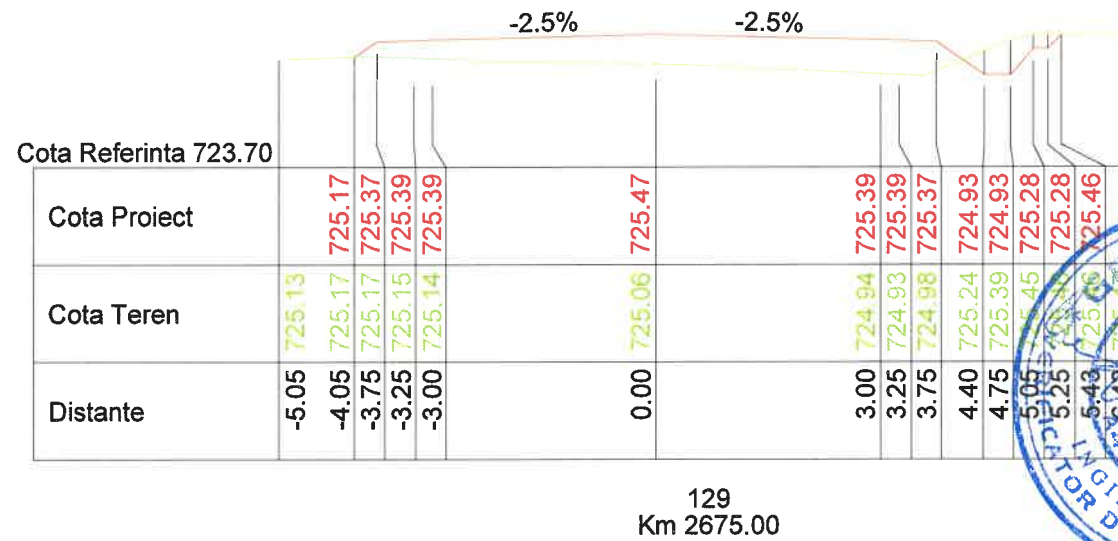
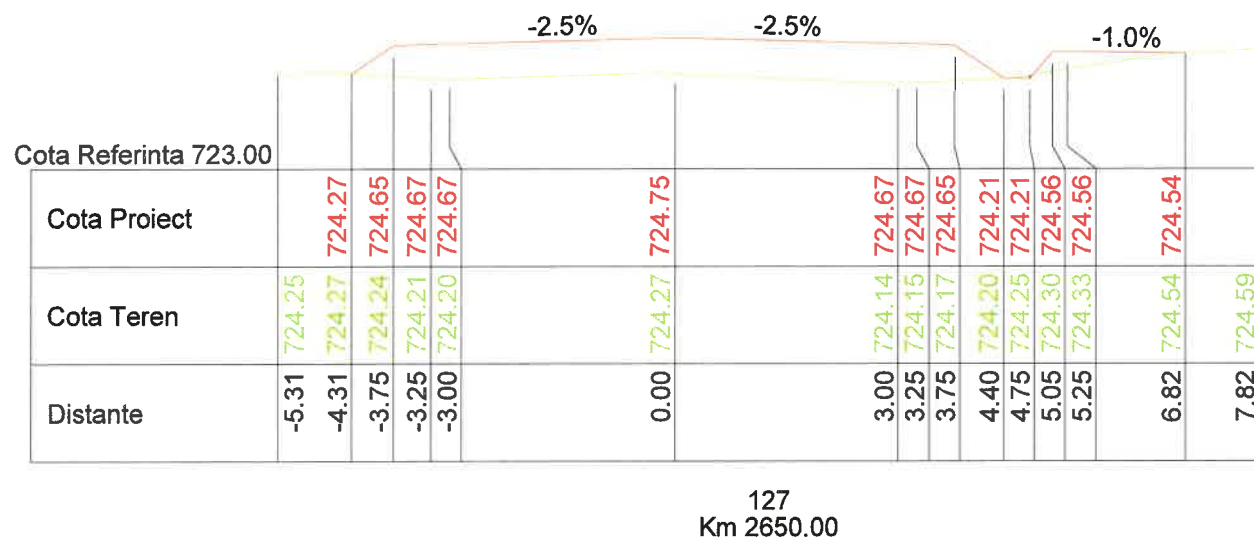
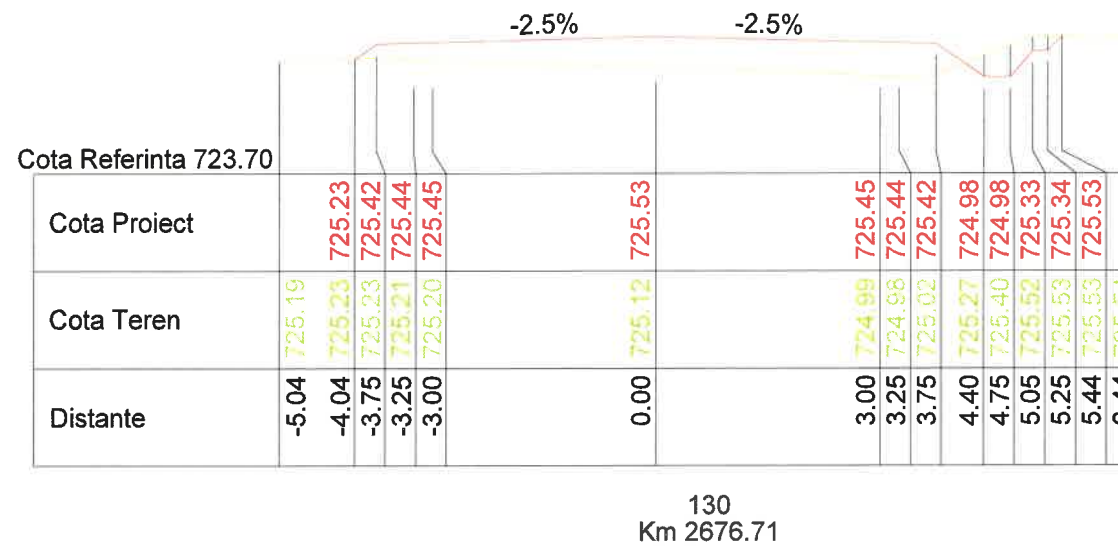
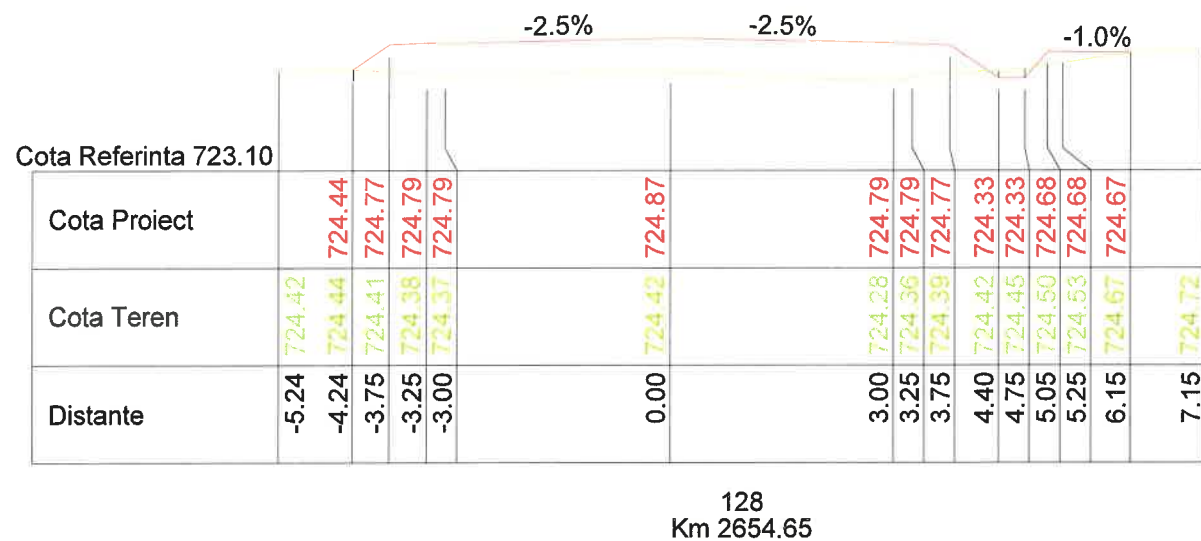
 <b>S.C. RUTIER - CONEX XXI S.R.L.</b>		<b>LUCRARE:</b> Reabilitare sistem furtun pe DJ 153D, sector Km 1+000 - 4+500;		Nr. proiect 1104/2017
		<b>AMPLASAMENT:</b> Com. Remetea, judetul Harghita;		Fază proiect P.Th.+D.E.
<b>BENEFICIAR:</b> U.A.T. Consiliul Judetean Harghita;		Denumire planșă: Profiluri transversale curente DJ 153D		Planșa nr. PTC 37
Proiectat	Ing. Furdii. E.	Scara:		
Desenat	Ing. Furdii. E.	1:100; 1:100;		
Verificat	Ing. Pădurariu D.	Data: dec 2018		
Sef Proiect	Ing. Măță I.			

Cod:F2 - 7.3





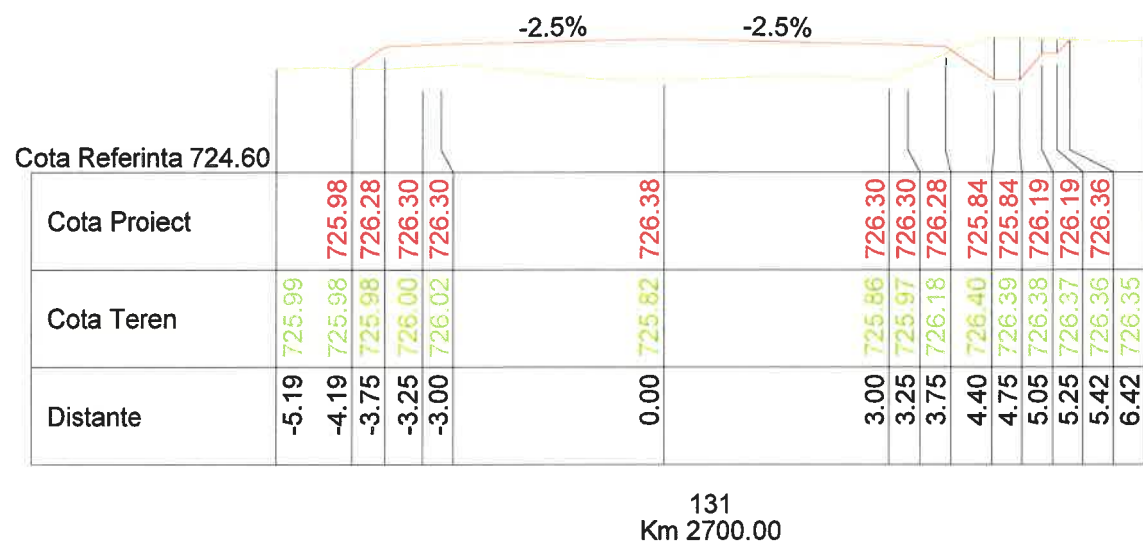
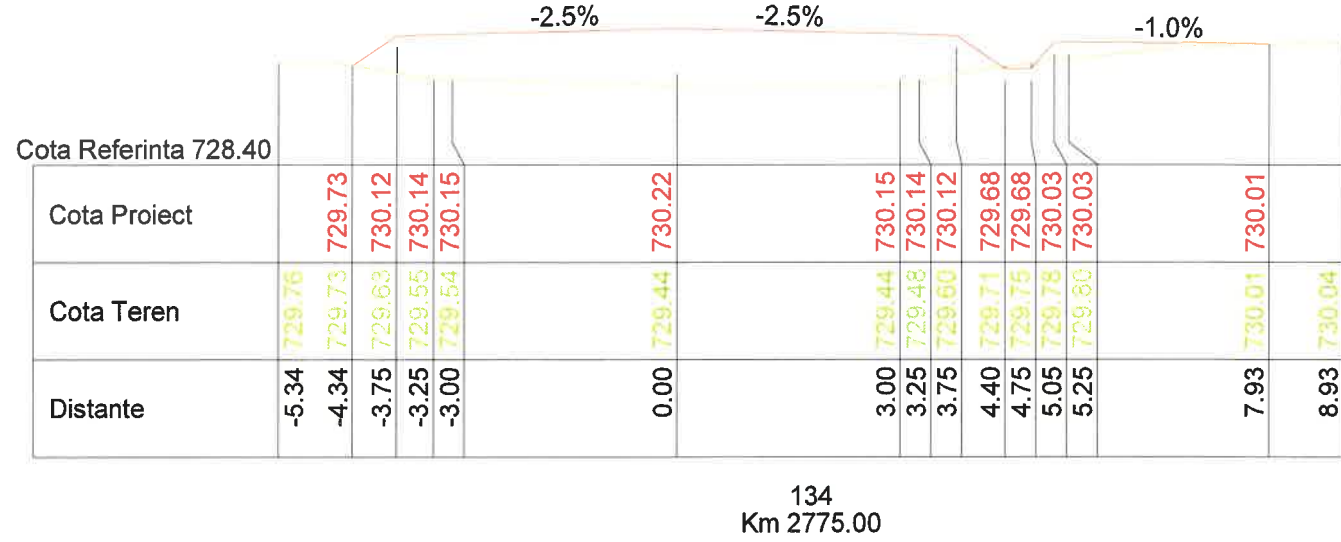
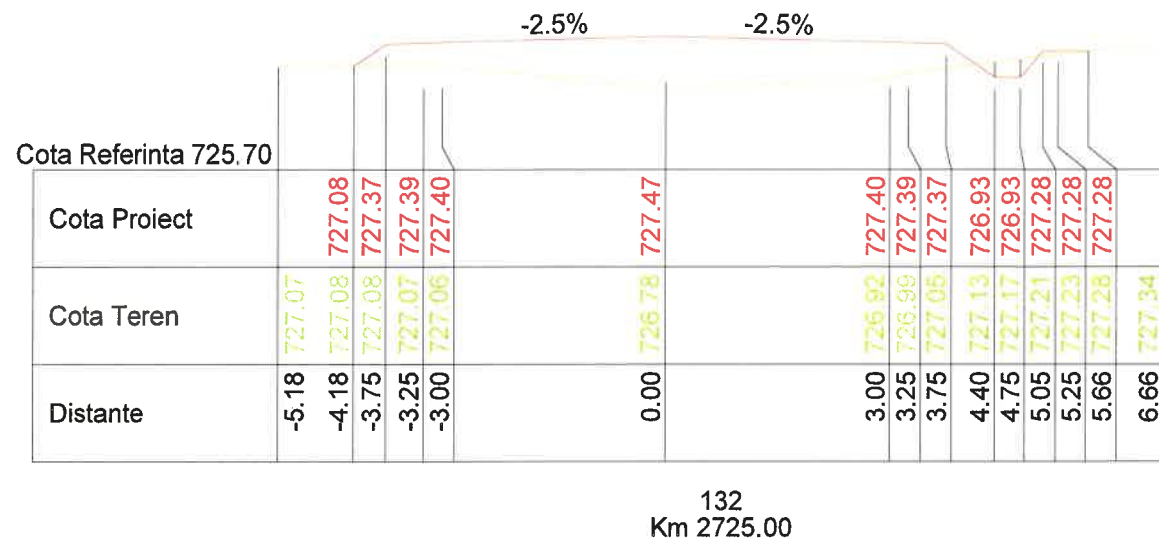


<b>S.C. RUTIER - CONEX XXI S.R.L.</b>		<b>LUCRARE:</b> Reabilitare sistem rutier pe DJ 153D, sector Km 1+000 - 4+500;		Nr. proiect 1104/2017
		<b>AMPLASAMENT:</b> Com. Remetea, judetul Harghita;		Fază proiect P.Th.+D.E.
<b>BENEFICIAR:</b> U.A.T. Consiliul Judetean Harghita;		Denumire planșă: Profiluri transversale curente DJ 153D		Planșa nr. PTC 38
Proiectat Ing. Furdui. E.	Desenat Ing. Furdui. E.	Scara: 1:100; 1:100;	Data: dec 2018	Cod:F2 - 7.3
Verificat Ing. Pădurariu D.	Sef Proiect Ing. Măță I.			




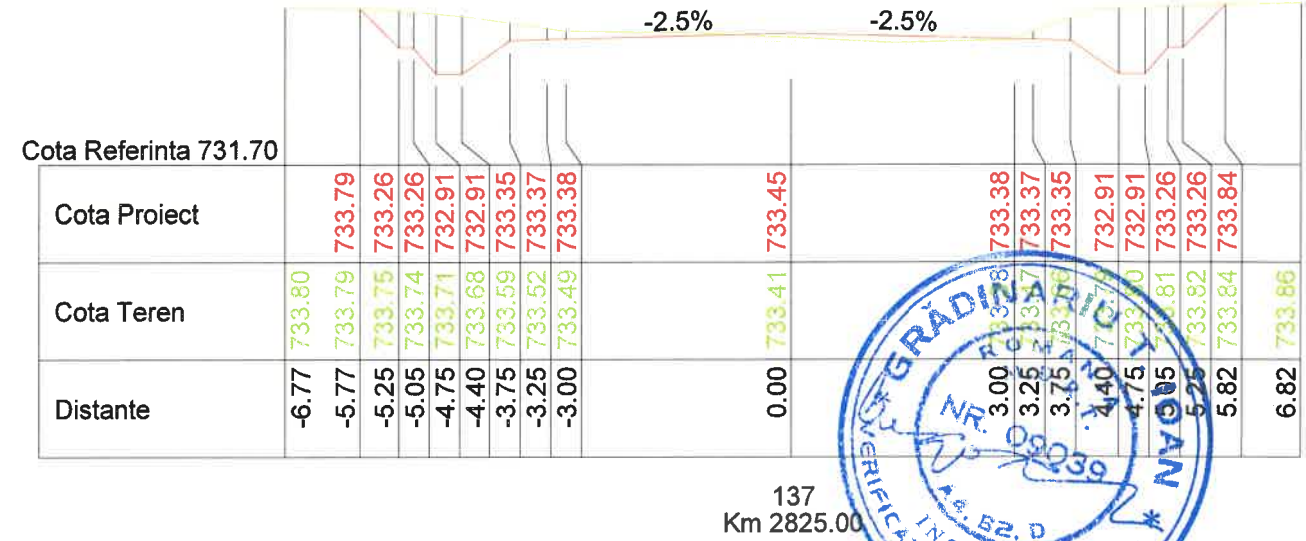
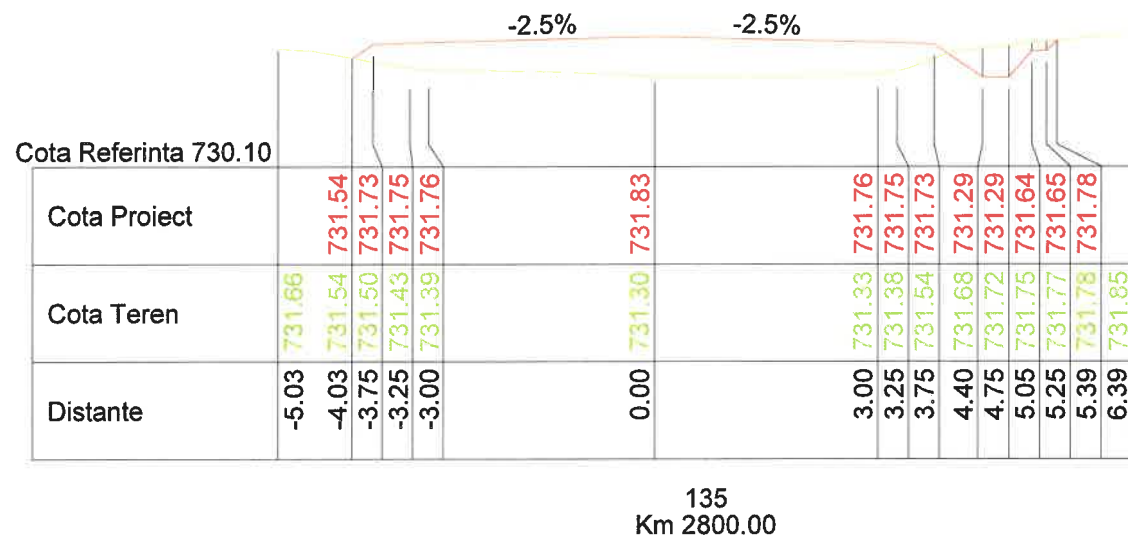
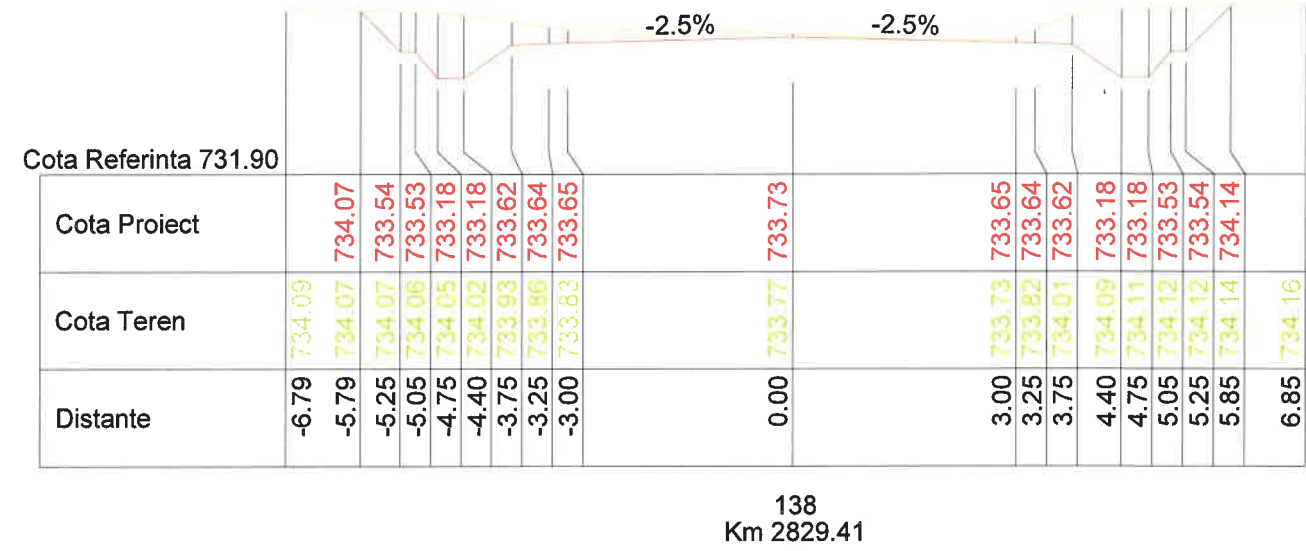
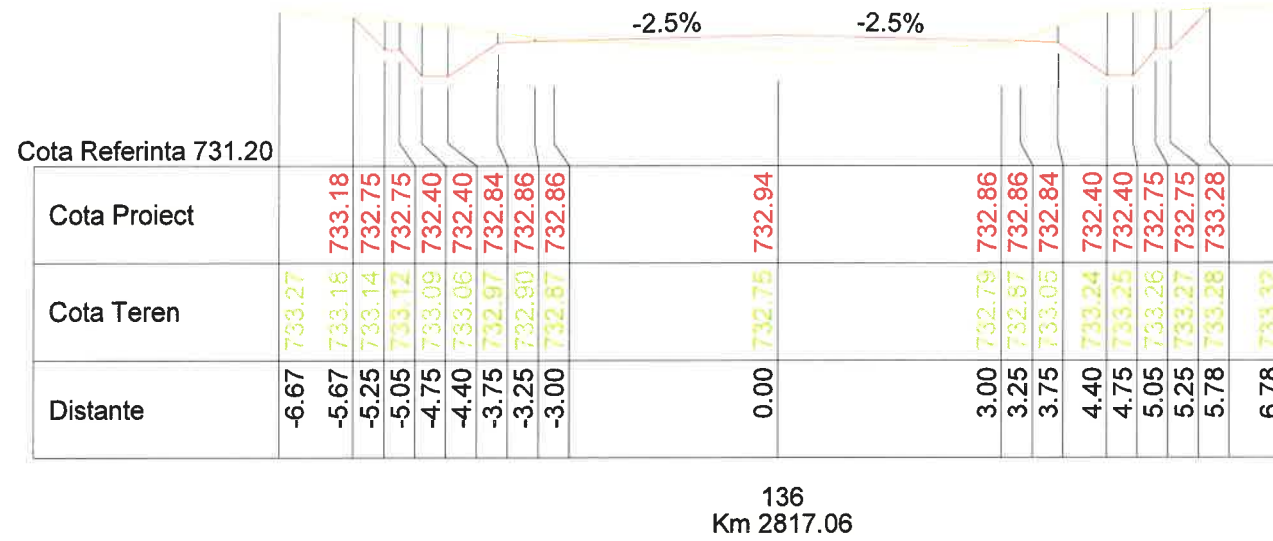
		<b>LUCRARE:</b> Reabilitare sistem rutier pe DJ 153D, sector Km 1+000 - 4+500;		Nr. proiect 1104/2017
		<b>AMPLASAMENT:</b> Com. Remetea, judetul Harghita;		Fază proiect P.Th.+D.E.
<b>BENEFICIAR:</b> U.A.T. Consiliul Judetean Harghita;		Denumire planșă: Profiluri transversale curente DJ 153D		Planșa nr. PTC 39
Proiectat	Ing. Furdui. E.	Scara:		
Desenat	Ing. Furdui. E.	1:100; 1:100;		
Verificat	Ing. Pădurariu D.	Data: dec 2018		
Sef Proiect	Ing. Măță I.			
Cod: F2 - 7.3				





 S.C. RUTIER - CONEX XXI S.R.L.		<b>LUCRARE:</b> Reabilitare sistem rutier pe DJ 153D, sector Km 1+000 - 4+500;		Nr. proiect 1104/2017
		<b>AMPLASAMENT:</b> Com. Remetea, judetul Harghita;		Fază proiect P.Th.+D.E.
<b>BENEFICIAR:</b> U.A.T. Consiliul Judetean Harghita;		Denumire planșă: Profiluri transversale curente DJ 153D		Planșa nr. PTC 40
Proiectat	Ing. Furdul. E.	Scara:		
Desenat	Ing. Furdul. E.	1:100; 1:100;		
Verificat	Ing. Pădurariu D.	Data: dec 2018		
Sef Proiect	Ing. Măță I.			


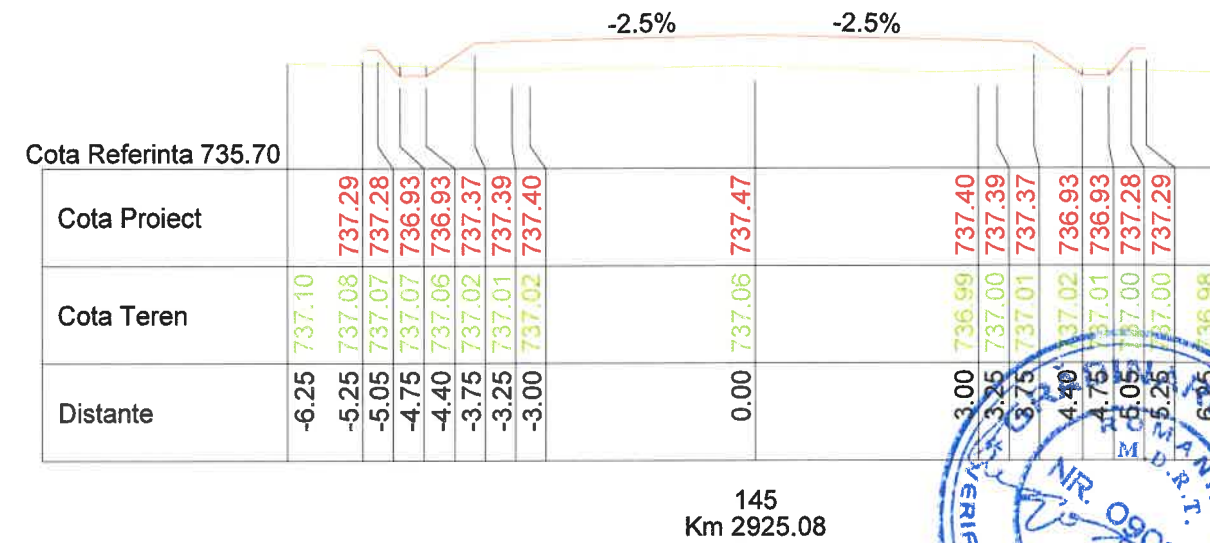
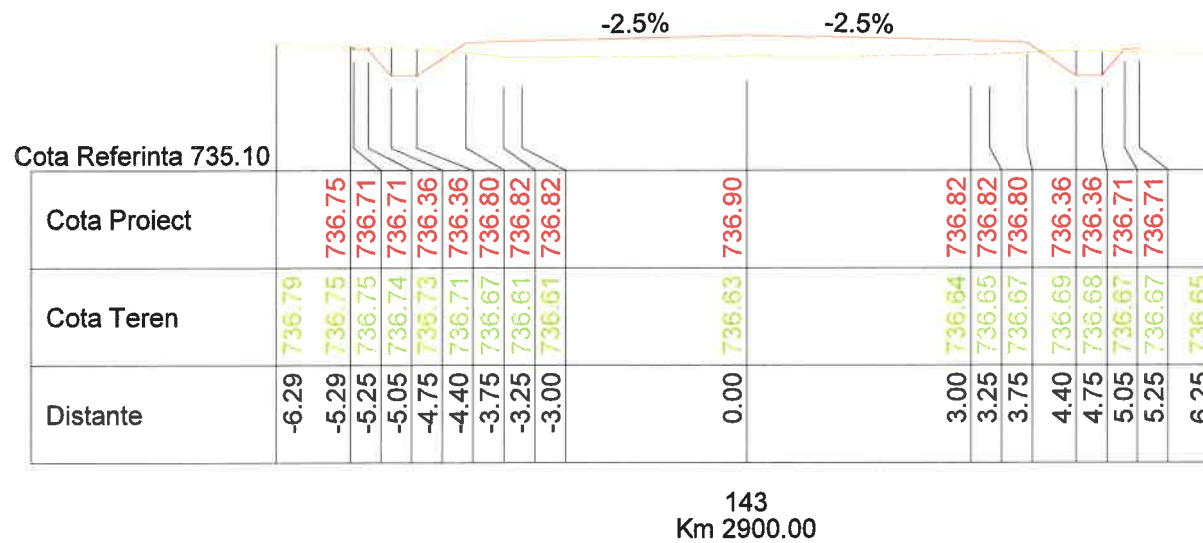

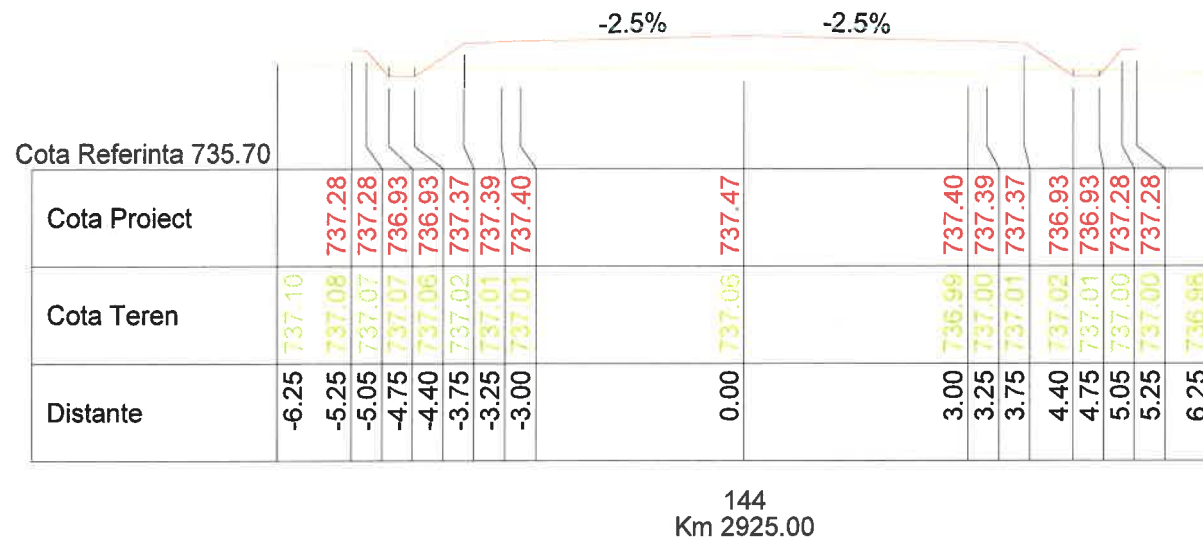
Cod:F2 - 7.3



<b>S.C. RUTIER - CONEX XXI S.R.L.</b>		<b>LUCRARE:</b> Reabilitare sistem rutier pe DJ 153D, sector Km 1+000 - 4+500;		Nr. proiect 1104/2017
		<b>AMPLASAMENT:</b> Com. Remetea, judetul Harghita;		Fază proiect P.Th.+D.E.
<b>BENEFICIAR:</b> U.A.T. Consiliul Judetean Harghita;		Denumire planșă: Profiluri transversale curente DJ 153D		Planșa nr. PTC 41
Proiectat Ing. Furdui. E.	Desenat Ing. Furdui. E.	Verificat Ing. Pădurariu D.	Sef Proiect Ing. Măță I.	Scara: 1:100; 1:100; Data: dec 2018
				Cod:F2 - 7.3


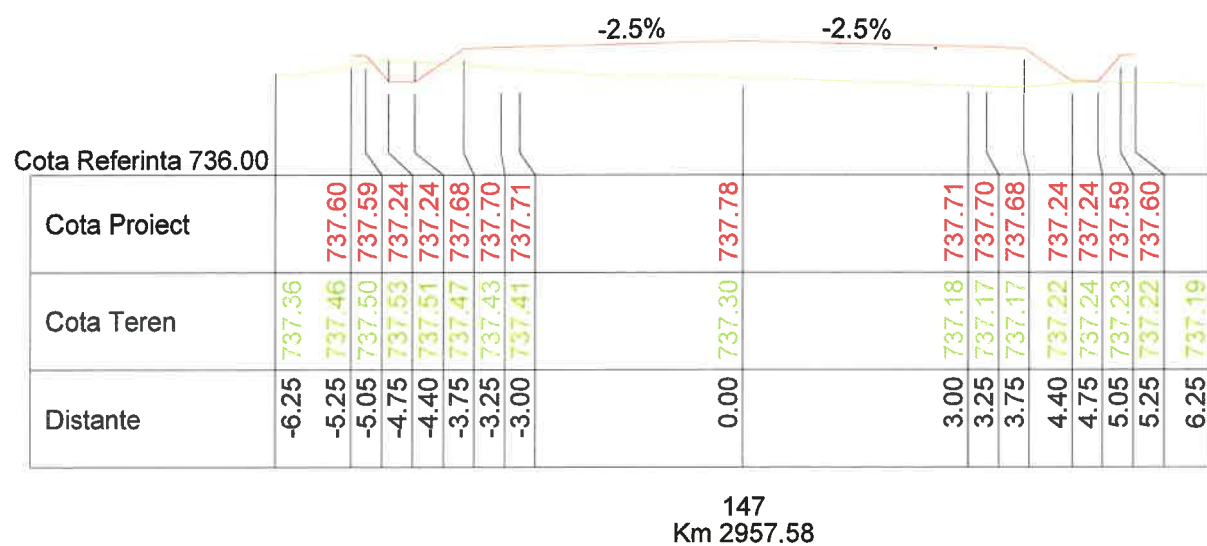
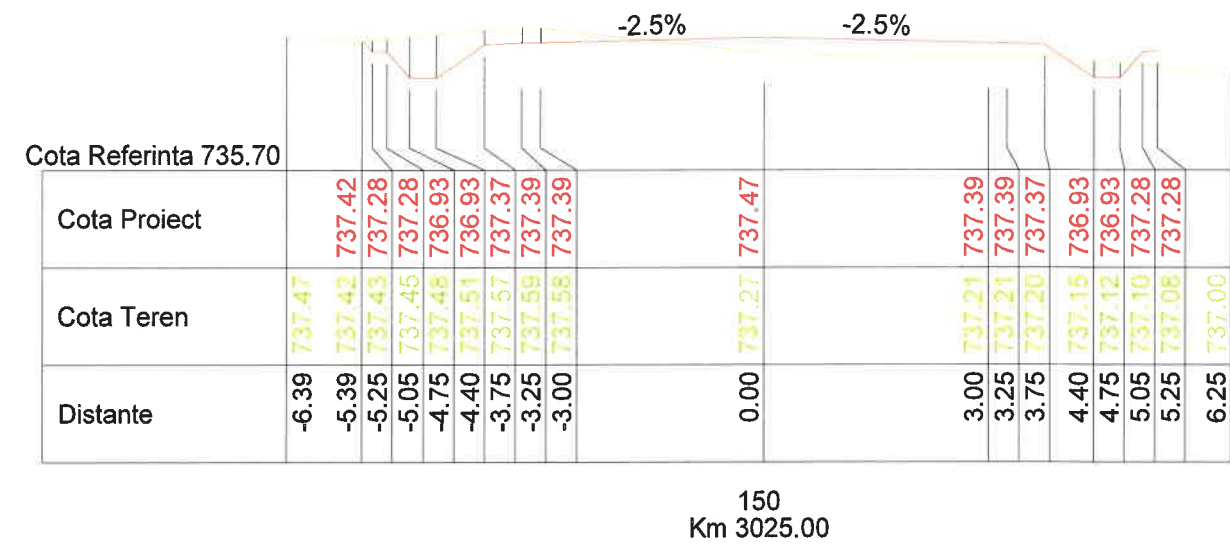
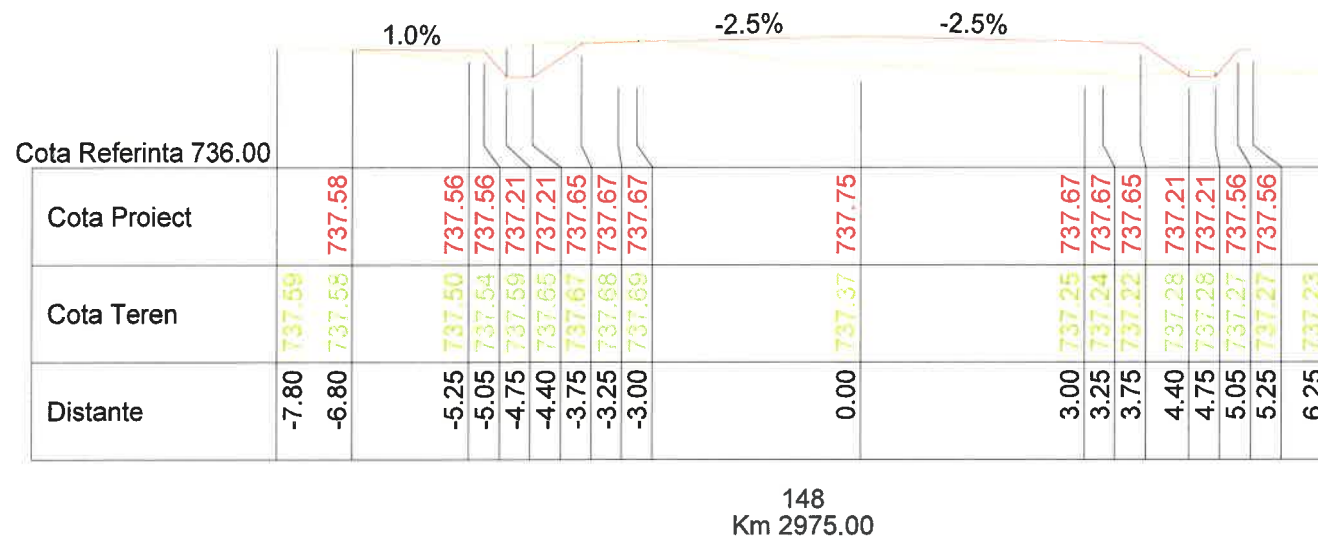





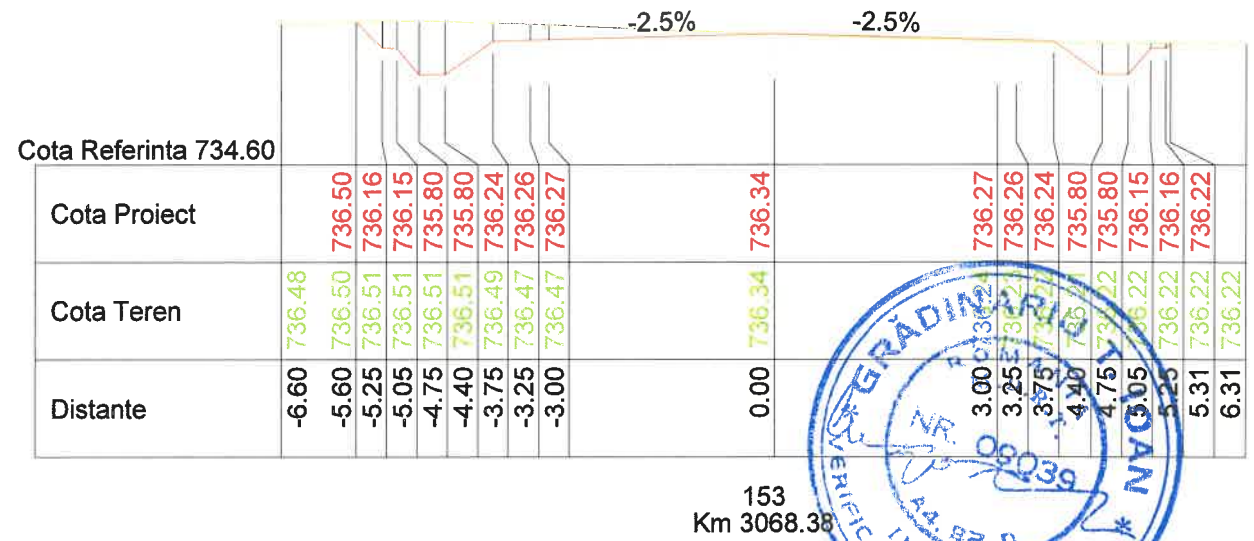
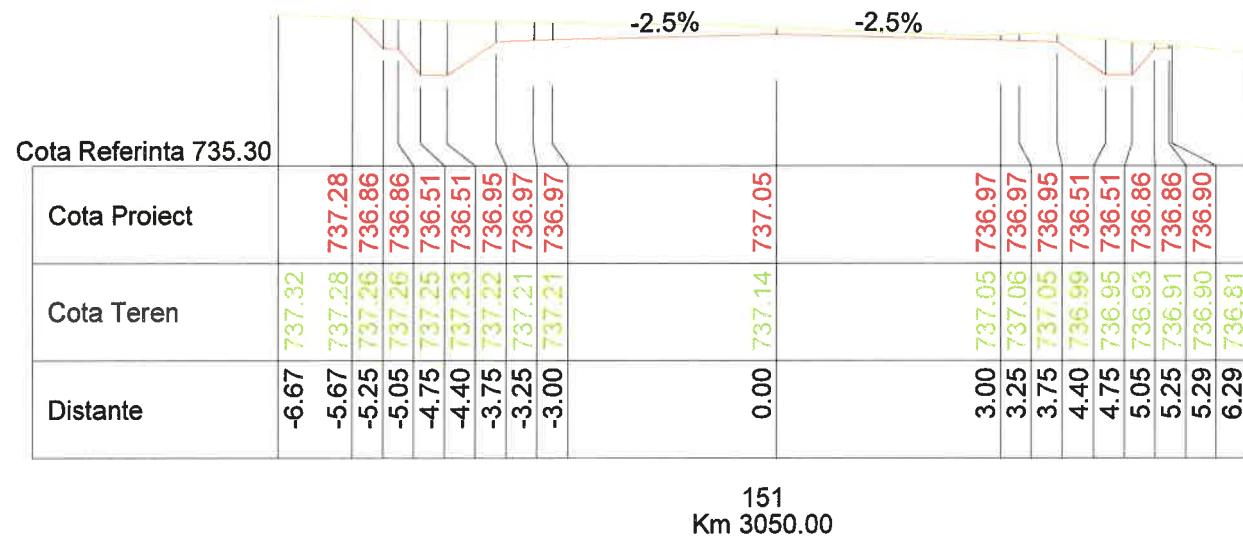
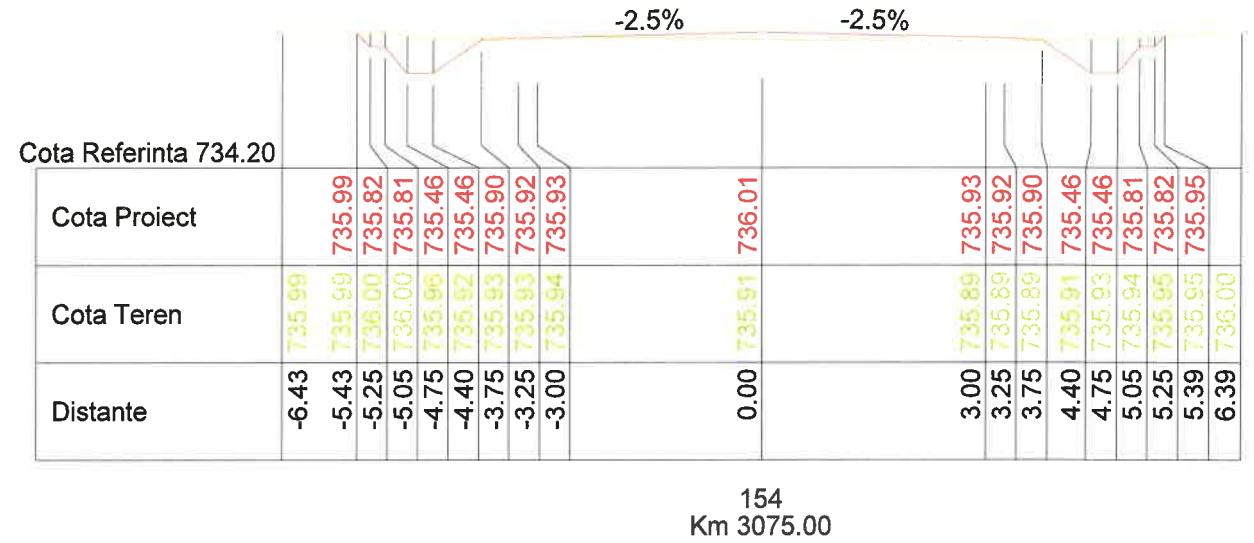
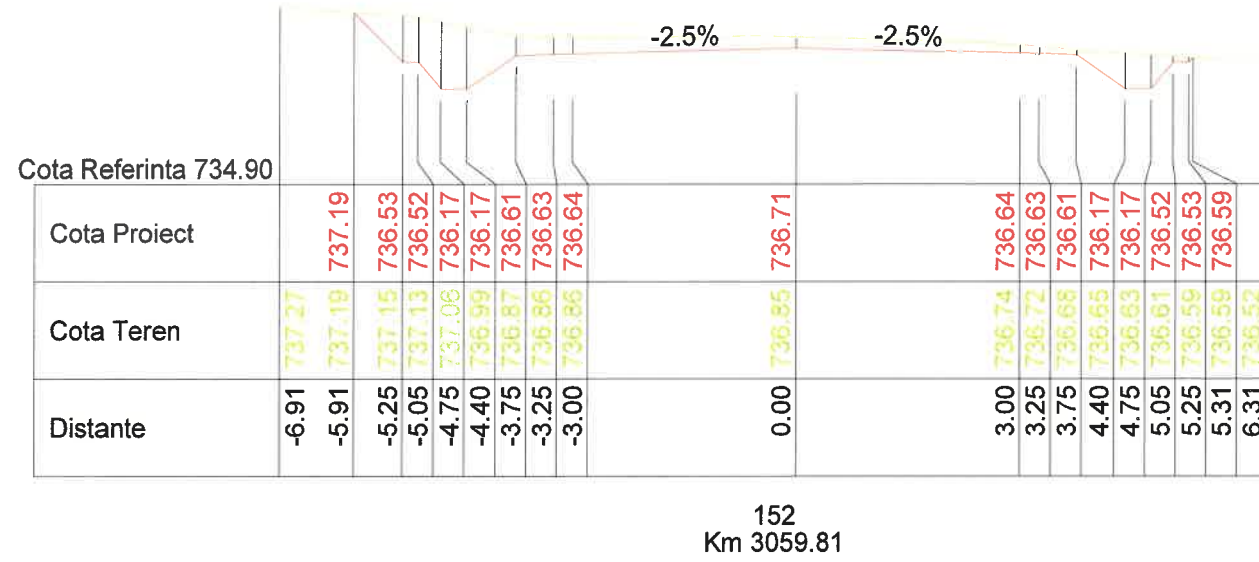


		<b>LUCRARE:</b> Reabilitare sistem rutier pe DJ 153D, sector Km 1+000 - 4+500;		Nr. proiect 1104/2017
		<b>AMPLASAMENT:</b> Com. Remetea, judetul Harghita;		Faza proiect P.Th.+D.E.
<b>BENEFICIAR:</b> U.A.T. Consiliul Judetean Harghita;		Denumire planşa: Profiluri transversale curente DJ 153D		Planşa nr. PTC 43
Proiectat	Ing. Furdui. E.	Scara: 1:100; 1:100;	Data: dec 2018	Cod:F2 - 7.3
Desenat	Ing. Furdui. E.			
Verificat	Ing. Pădurariu D.			
Sef Proiect	Ing. Măjă I.			





 <b>S.C. RUTIER - CONEX XXI S.R.L.</b>		<b>LUCRARE:</b> Reabilitare sistem rutier pe DJ 153D, sector Km 1+000 - 4+500;	Nr. proiect 1104/2017	
		<b>AMPLASAMENT:</b> Com. Remetea, judetul Harghita;	Fază proiect P.Th.+D.E.	
<b>BENEFICIAR:</b> U.A.T. Consiliul Judetean Harghita;		Denumire planșă: Profile transversale curente DJ 153D	Planșa nr. PTC 44	
Proiectat Ing. Furdul. E.	Scara: 1:100; 1:100;		Data: dec 2018	Cod:F2 - 7.3
Desenat Ing. Furdul. E.	Verificat Ing. Pădurariu D.			
Sef Proiect Ing. Măță I.				



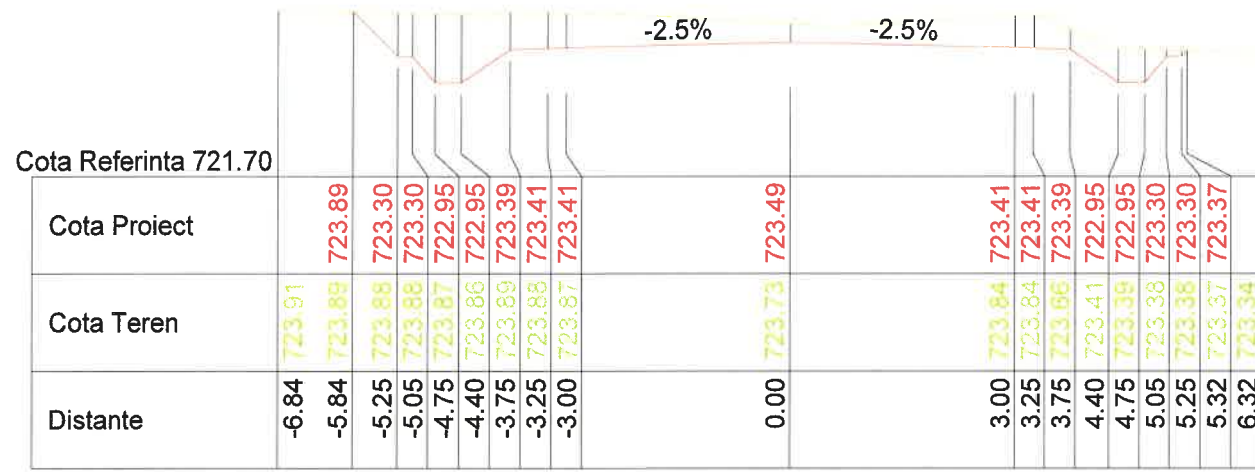
		<b>LUCRARE:</b> Reabilitare sistem rutier pe DJ 153D, sector Km 1+000 - 4+500;		Nr. proiect 1104/2017
		<b>AMPLASAMENT:</b> Com. Remetea, judetul Harghita;		Fază proiect P.Th.+D.E.
<b>BENEFICIAR:</b> U.A.T. Consiliul Judetean Harghita;		Denumire planșă: Profiluri transversale curente DJ 153D		Planșa nr. PTC 45
Proiectat	Ing. Furdui. E.	Scara:		
Desenat	Ing. Furdui. E.	1:100; 1:100;		
Verificat	Ing. Pădurariu D.			
Sef Proiect	Ing. Măță I.	Data: dec 2018		Cod:F2 - 7.3



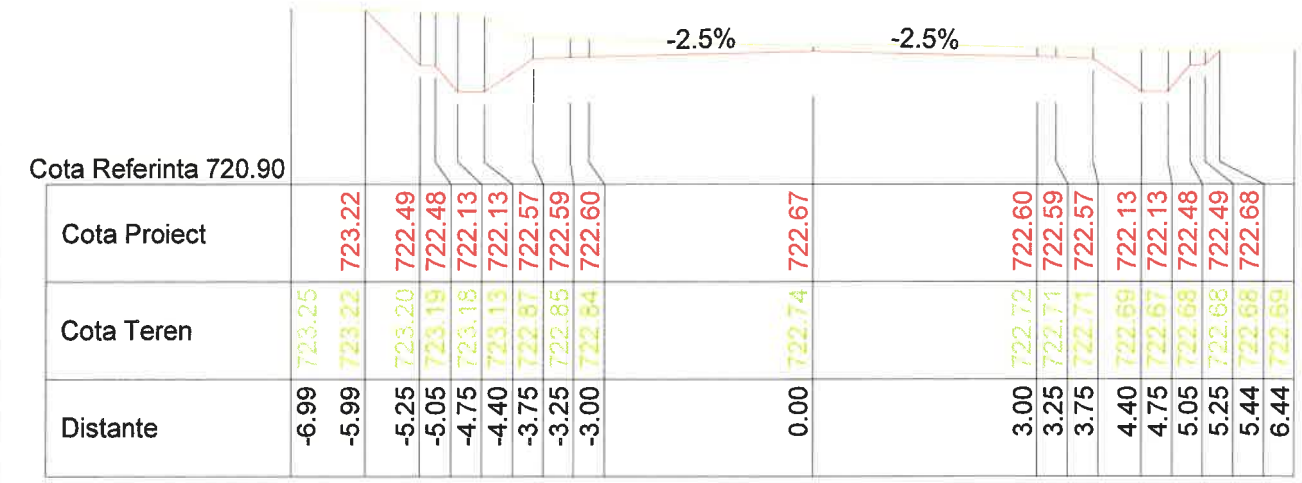




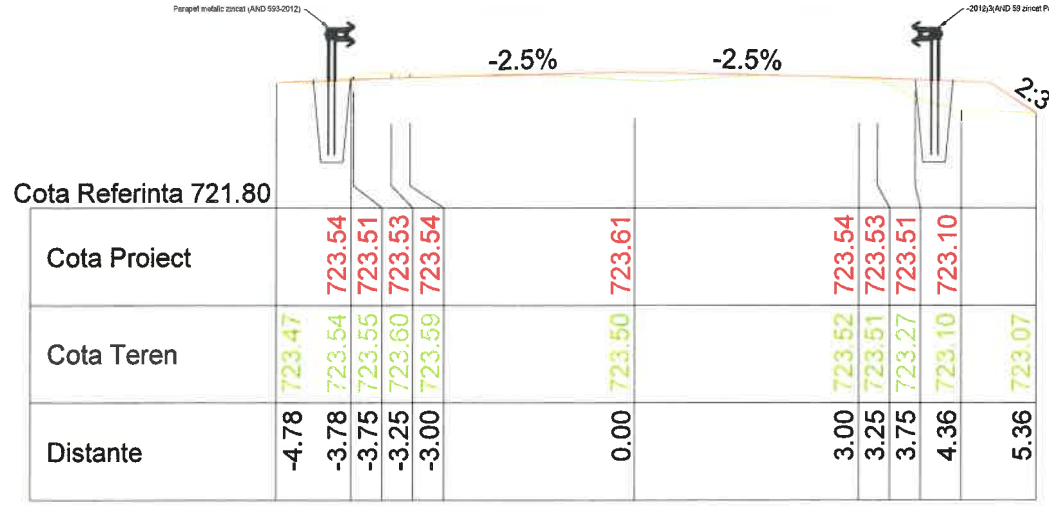




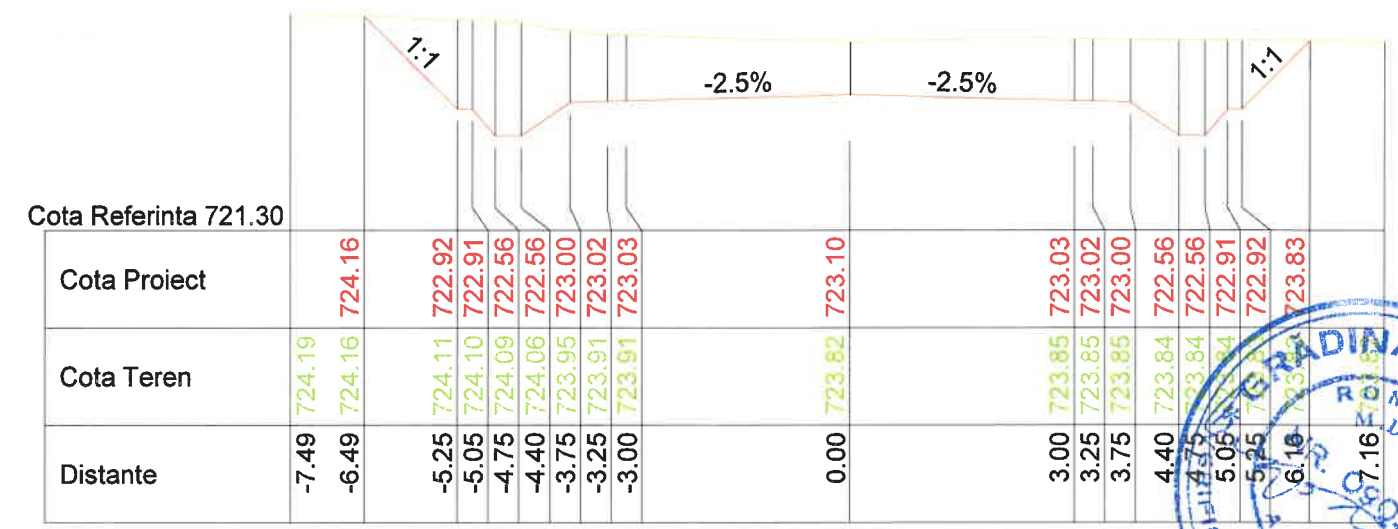
164  
Km 3281.63




166  
Km 3314.95



163  
Km 3275.00




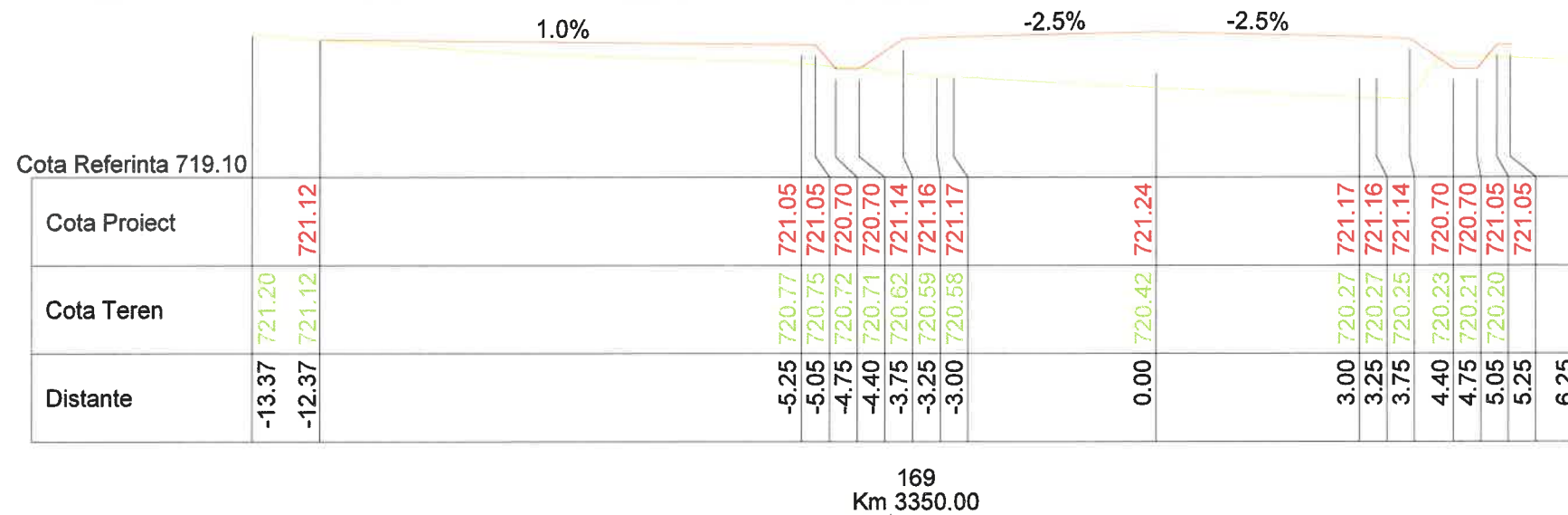
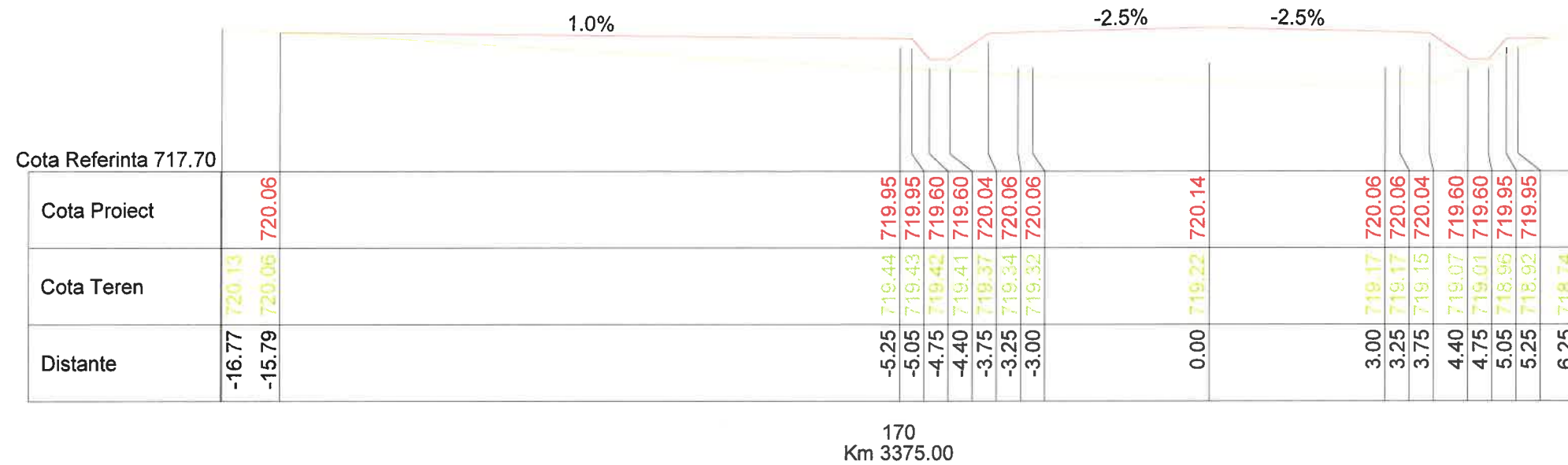
165  
Km 3300.00



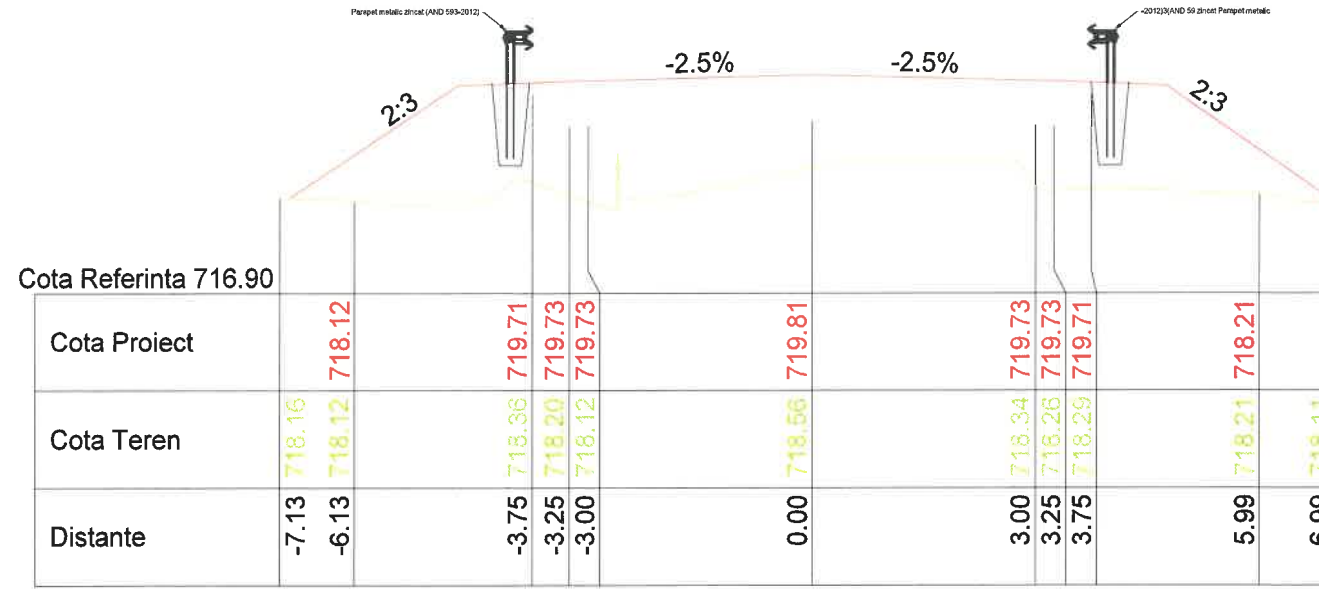
		<b>LUCRARE:</b> Reabilitare sistem rutier pe DJ 153D, sector Km 1+000 - 4+500;		Nr. proiect 1104/2017
		<b>AMPLASAMENT:</b> Com. Remetea, judetul Harghita;		Fază proiect P.Th.+D.E.
<b>BENEFICIAR:</b> U.A.T. Consiliul Judetean Harghita;		Denumire planșă: Profiluri transversale curente DJ 153D		Planșa nr. PTC 48
Proiectat	Ing. Furdui. E.	Scara: 1:100; 1:100;	Data: dec 2018	Cod:F2 - 7.3
Desenat	Ing. Furdui. E.			
Verificat	Ing. Pădurariu D.			
Sef Proiect	Ing. Măță I.			



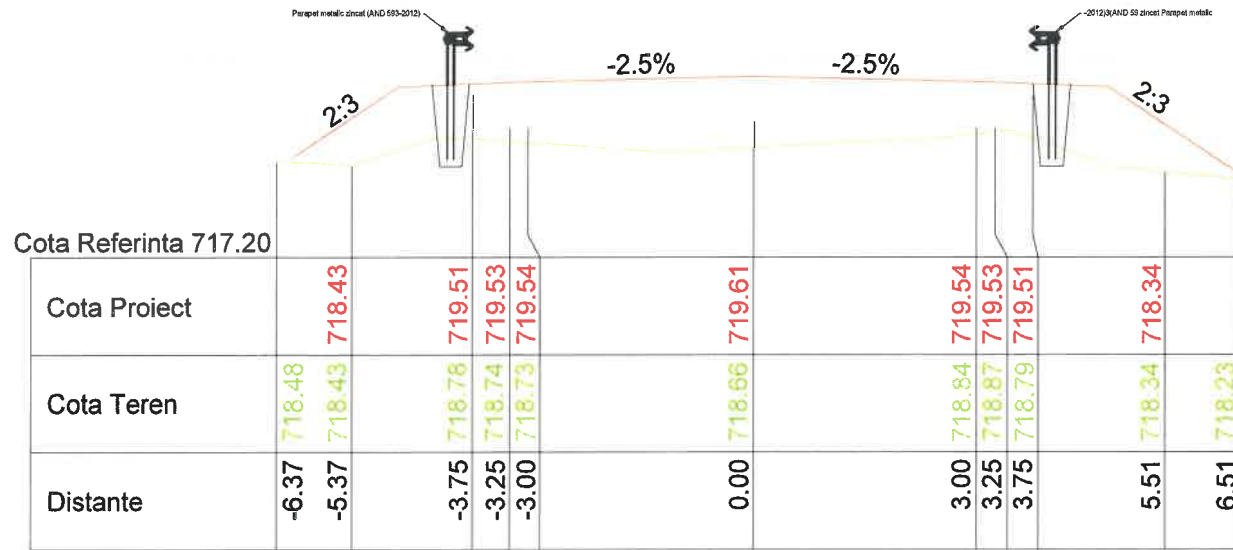




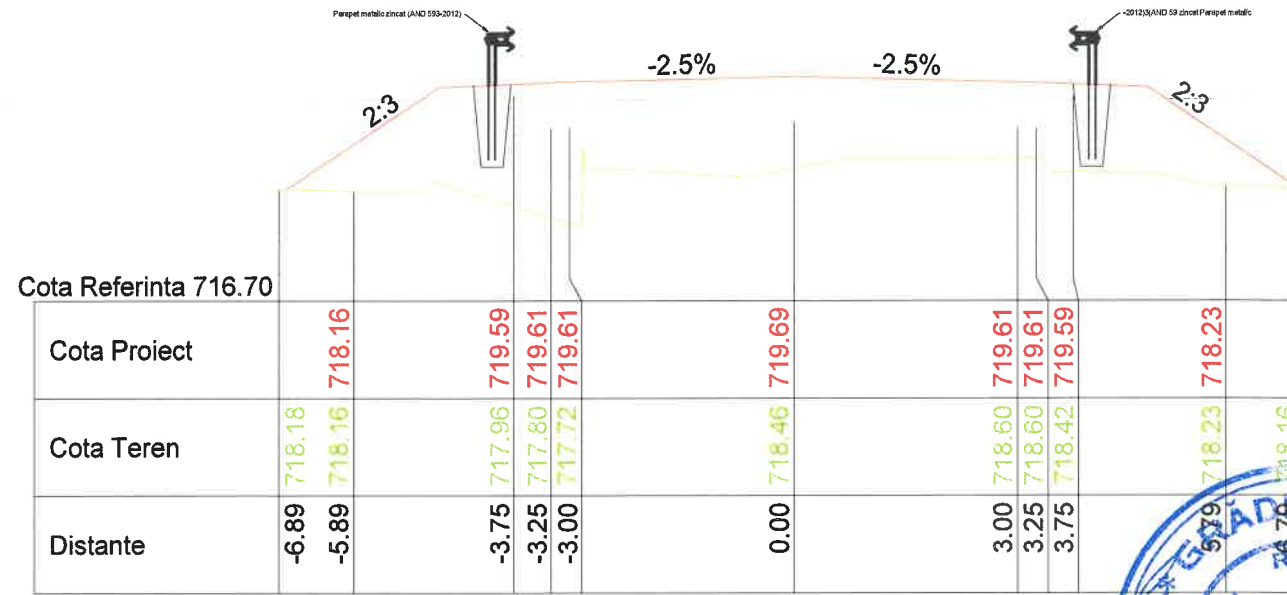
<b>S.C. RUTIER - CONEX XXI S.R.L.</b>		<b>LUCRARE:</b> Reabilitare sistem rutier pe DJ 153D, sector Km 1+000 - 4+500;	Nr. proiect 1104/2017											
		<b>AMPLASAMENT:</b> Com. Remetea, judetul Harghita;	Fază proiect P.Th.+D.E.											
<table border="1"> <tr> <td>Proiectat</td> <td>Ing. Furdui. E.</td> <td rowspan="2">Scara:</td> </tr> <tr> <td>Desenat</td> <td>Ing. Furdui. E.</td> </tr> <tr> <td>Verificat</td> <td>Ing. Pădurariu D.</td> <td>1:100; 1:100;</td> </tr> <tr> <td>Sef Proiect</td> <td>Ing. Măță I.</td> <td>Data: dec 2018</td> </tr> </table>		Proiectat	Ing. Furdui. E.	Scara:	Desenat	Ing. Furdui. E.	Verificat	Ing. Pădurariu D.	1:100; 1:100;	Sef Proiect	Ing. Măță I.	Data: dec 2018	<b>BENEFICIAR:</b> U.A.T. Consiliul Judetean Harghita;	Planșa nr. PTC 50
		Proiectat	Ing. Furdui. E.		Scara:									
Desenat	Ing. Furdui. E.													
Verificat	Ing. Pădurariu D.	1:100; 1:100;												
Sef Proiect	Ing. Măță I.	Data: dec 2018												
			Cod:F2 - 7.3											




174  
Km 3431.55



171  
Km 3400.00



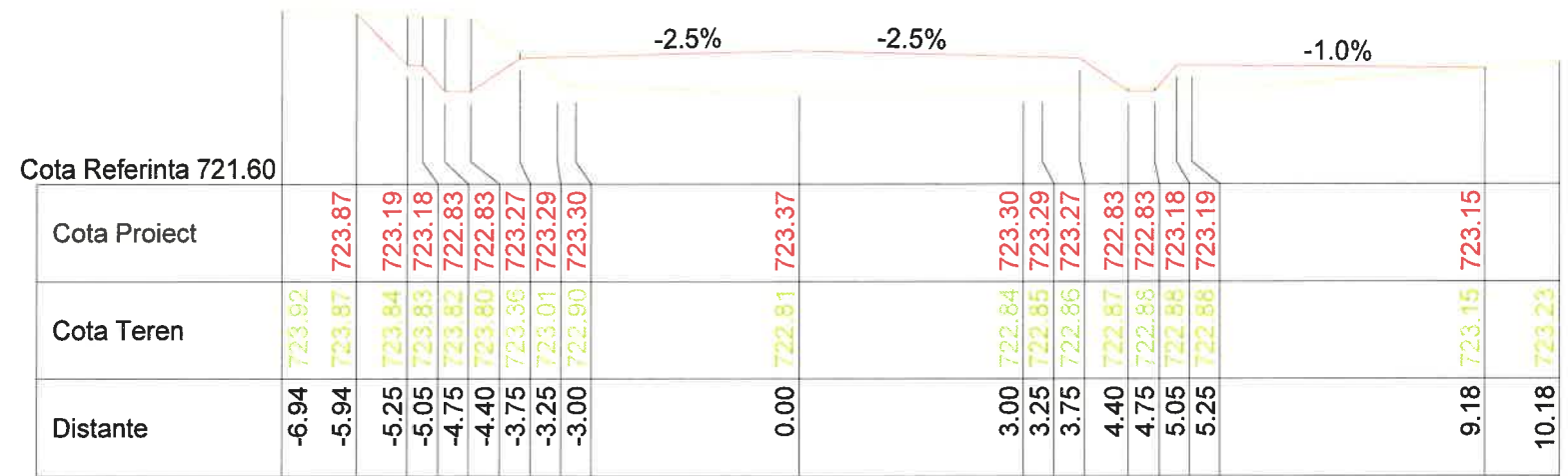
173  
Km 3425.00



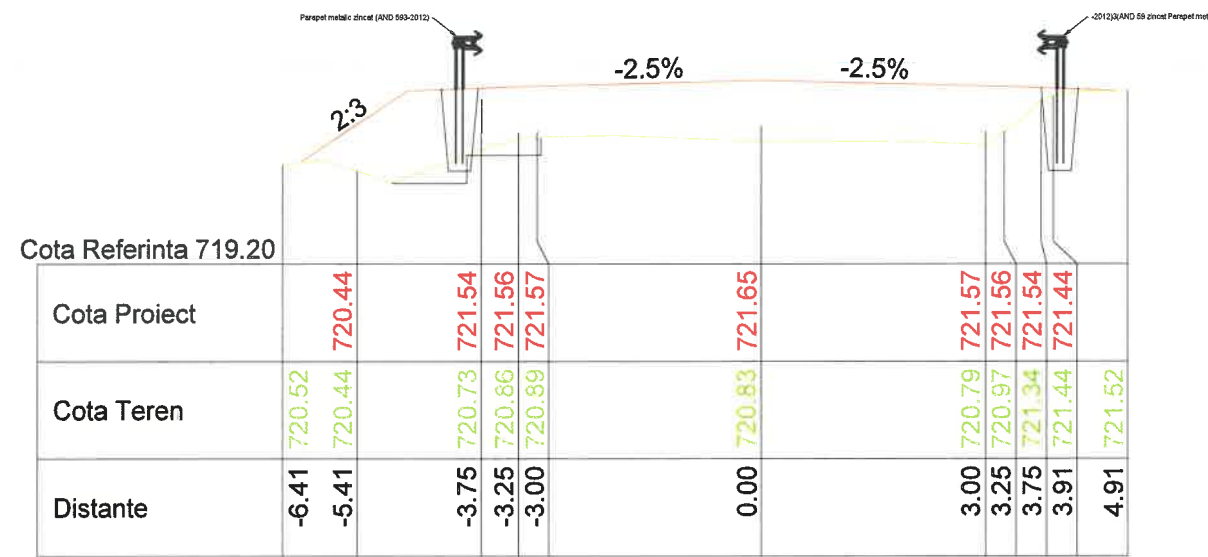
<b>S.C. RUTIER - CONEX XXI S.R.L.</b>		<b>LUCRARE:</b> Reabilitare sistem rutier pe D.J. 153D, sector Km 1+000 - 4+500;		Nr. proiect 1104/2017
		<b>AMPLASAMENT:</b> Com. Remetea, judetul Harghita;		Fază proiect P.Th.+D.E.
<b>BENEFICIAR:</b> U.A.T. Consiliul Judetean Harghita;		Denumire planșă: Profiluri transversale curente DJ 153D		Planșa nr. PTC 51
Proiectat Ing. Furdui. E.	Desenat Ing. Furdui. E.	Verificat Ing. Pădurariu D.	Sef Proiect Ing. Măță I.	Scara: 1:100; 1:100; Data: dec 2018
				Cod:F2 - 7.3








178  
Km 3500.00

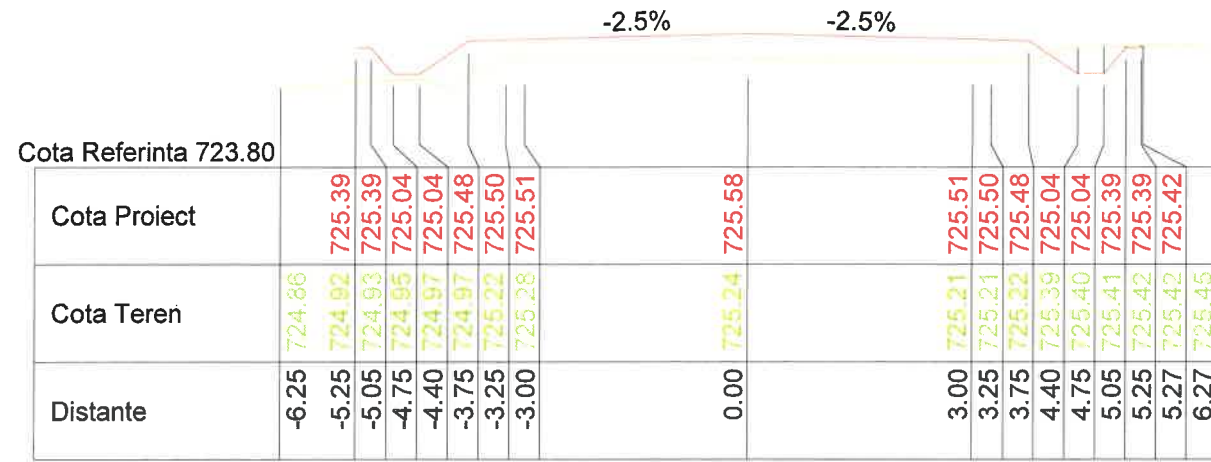


177  
Km 3475.00

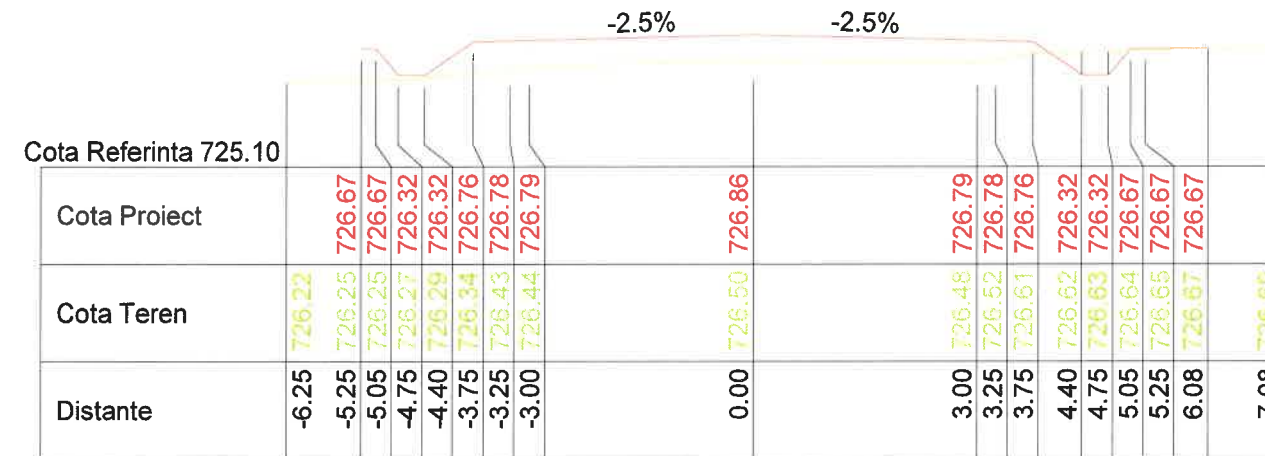


<b>S.C. RUTIER - CONEX XXI S.R.L.</b>		<b>LUCRARE:</b> Reabilitare sistem rutier pe DJ 153D, sector Km 1+000 - 4+500;		Nr. proiect 1104/2017
		<b>AMPLASAMENT:</b> Com. Remetea, judetul Harghita;		Fază proiect P.Th.+D.E.
<b>BENEFICIAR:</b> U.A.T. Consiliul Judetean Harghita;		Denumire planșă: Profile transversale curente DJ 153D		Planșa nr. PTC 53
Proiectat	Ing. Furdul, E.	Scara:	Data: dec 2018	
Desenat	Ing. Furdul, E.	1:100; 1:100;		
Verificat	Ing. Pădurariu D.			
Sef Proiect	Ing. Măță I.			
			Cod:F2 - 7.3	

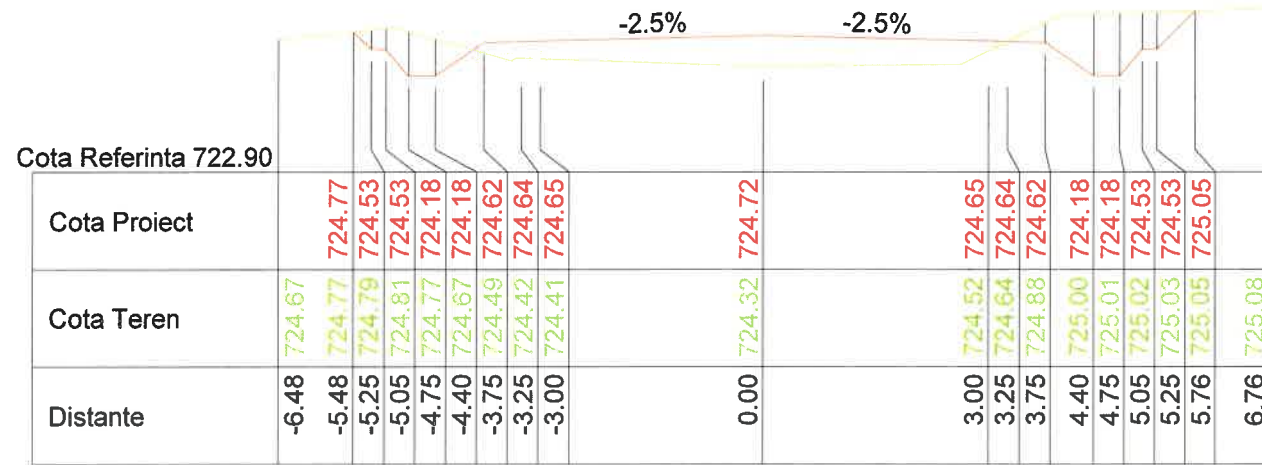




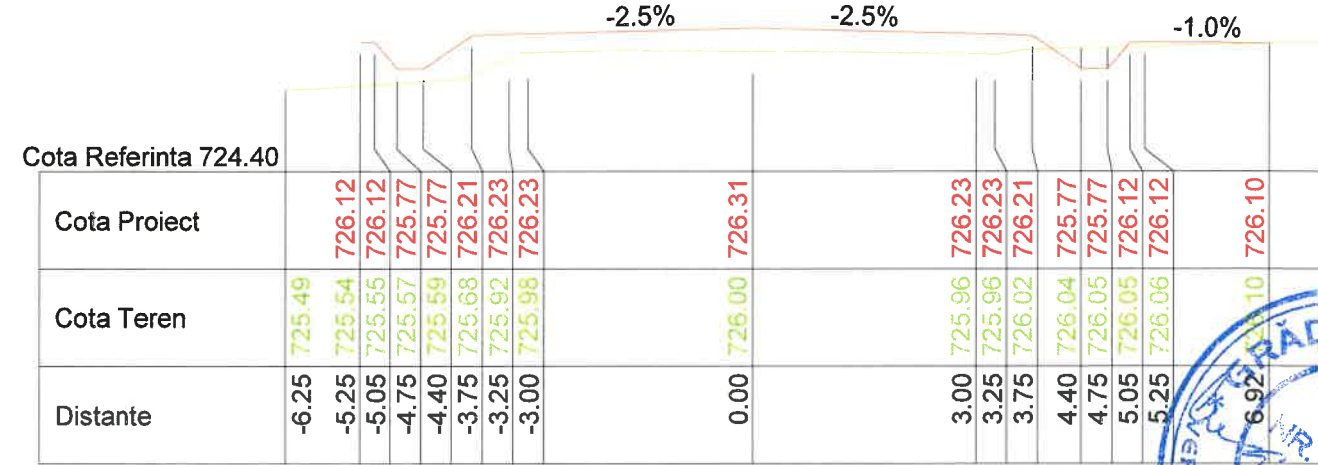
180  
Km 3550.00




182  
Km 3593.96



179  
Km 3525.00



181  
Km 3575.00



<b>S.C. RUTIER - CONEX XXI S.R.L.</b>		<b>LUCRARE:</b> Reabilitare sistem rutier pe DJ 153D, sector Km 1+000 - 4+500;		Nr. proiect 1104/2017
		<b>AMPLASAMENT:</b> Com. Remetea, judetul Harghita;		Fază proiect P.Th.+D.E.
<b>BENEFICIAR:</b> U.A.T. Consiliul Judetean Harghita;		Denumire planșă: Profiluri transversale curente DJ 153D		Planșa nr. PTC 54
Proiectat Ing. Furdui. E.	Desenat Ing. Furdui. E.	Verificat Ing. Pădurariu D.	Sef Proiect Ing. Măță I.	Scara: 1:100; 1:100; Data: dec 2018
				Cod:F2 - 7.3

	1.0%										-2.5%		-2.5%										
Cota Referinta	725.90																						
Cota Proiect																							
Cota Teren	727.58	727.50	727.50	727.45	727.48	727.48	727.46	727.48	727.48	727.48	727.48	727.48	727.48	727.48	727.48	727.48	727.48	727.48	727.48				
Distante	-7.39	-6.39		-5.25	-5.05	-4.75	-4.40	-4.40	-3.75	-3.25	-3.00		0.00			3.00	3.25	3.75	4.40	4.75	5.05	5.25	6.25

184  
Km 3621.83

	-2.5%										-2.5%										
Cota Referinta	725.30																				
Cota Proiect																					
Cota Teren	726.46	726.49	726.49	726.50	726.50	726.52	726.50	726.94	726.96	726.96											
Distante	-6.25	-5.25	-5.05	-4.75	-4.40	-3.75	-3.25	-3.00		0.00			3.00	3.25	3.75	4.40	4.75	5.05	5.25	6.04	7.04

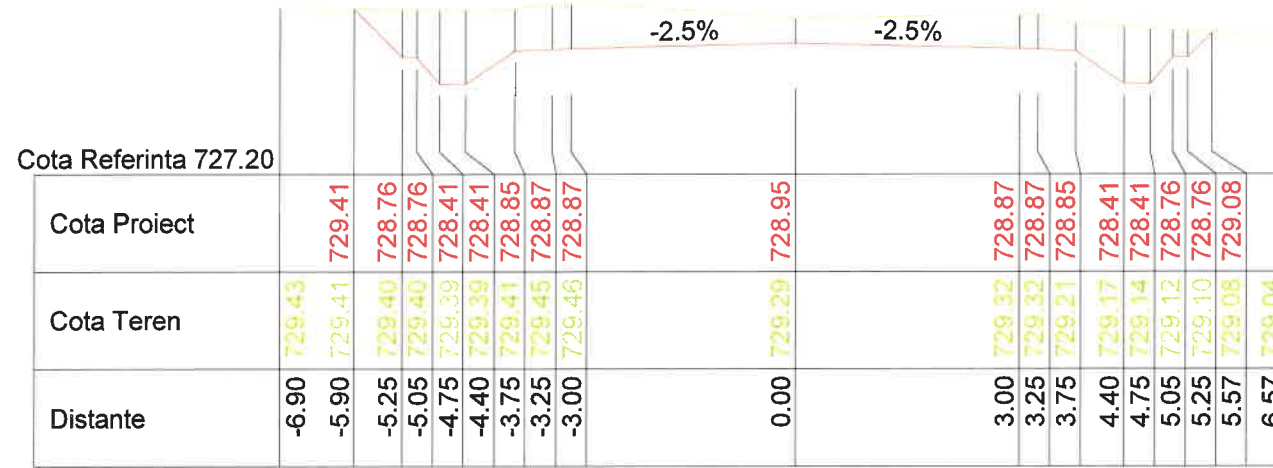
183  
Km 3600.00



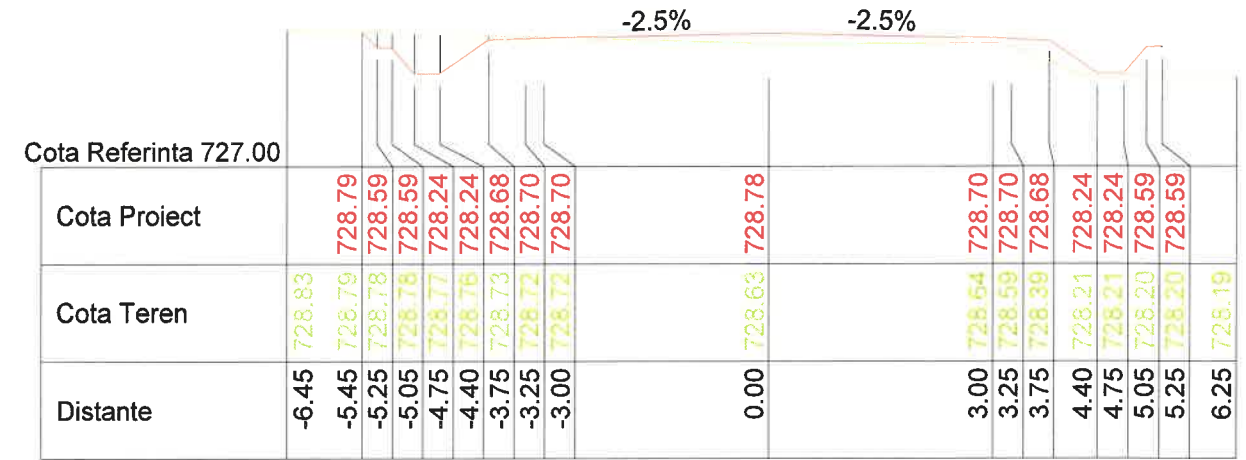
		<b>LUCRARE:</b> Reabilitare sistem rutier pe DJ 153D, sector Km 1+000 - 4+500;		Nr. proiect 1104/2017
		<b>AMPLASAMENT:</b> Com. Remetea, judetul Harghita;		Fază proiect P.Th.+D.E.
<b>BENEFICIAR:</b> U.A.T. Consiliul Judetean Harghita;		Denumire planșă: Profiluri transversale curente DJ 153D		Planșa nr. PTC 55
Proiectat	Ing. Furdui. E.	Scara:		
Desenat	Ing. Furdui. E.	1:100; 1:100;		
Verificat	Ing. Pădurariu D.	Data: dec 2018		
Sef Proiect	Ing. Măță I.		Cod:F2 - 7.3	



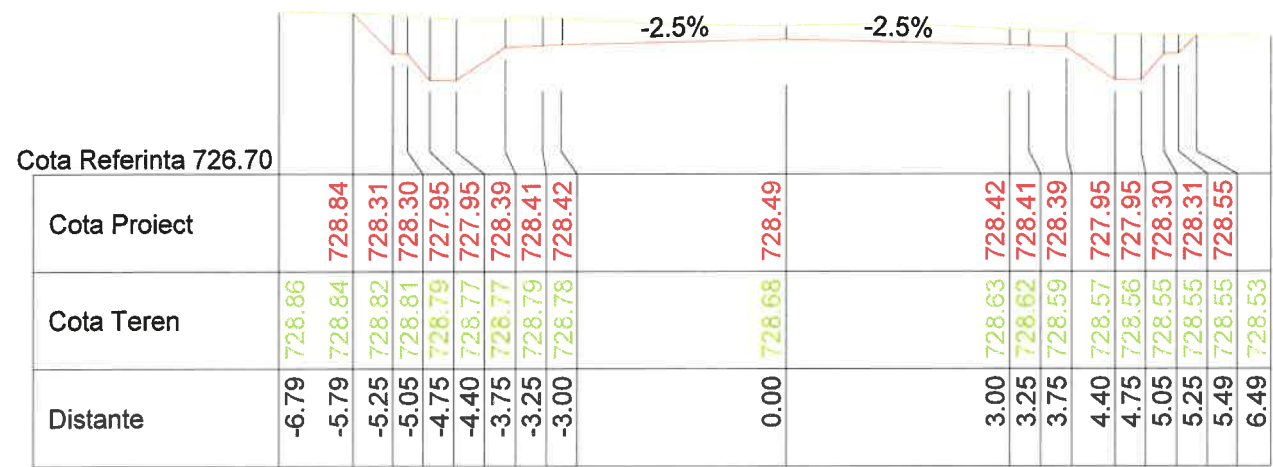




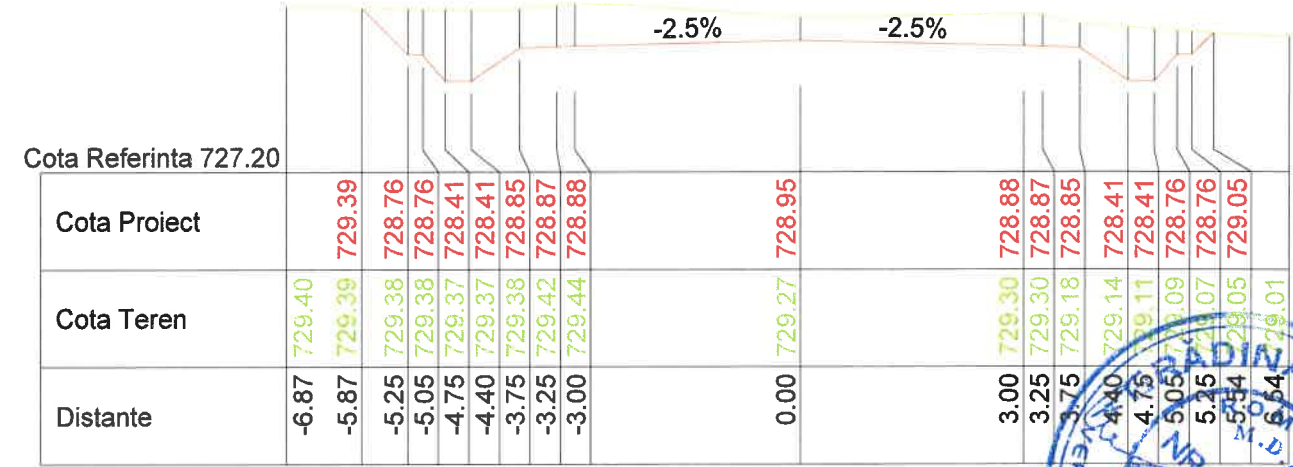
188  
Km 3675.00



190  
Km 3700.00



187  
Km 3650.00


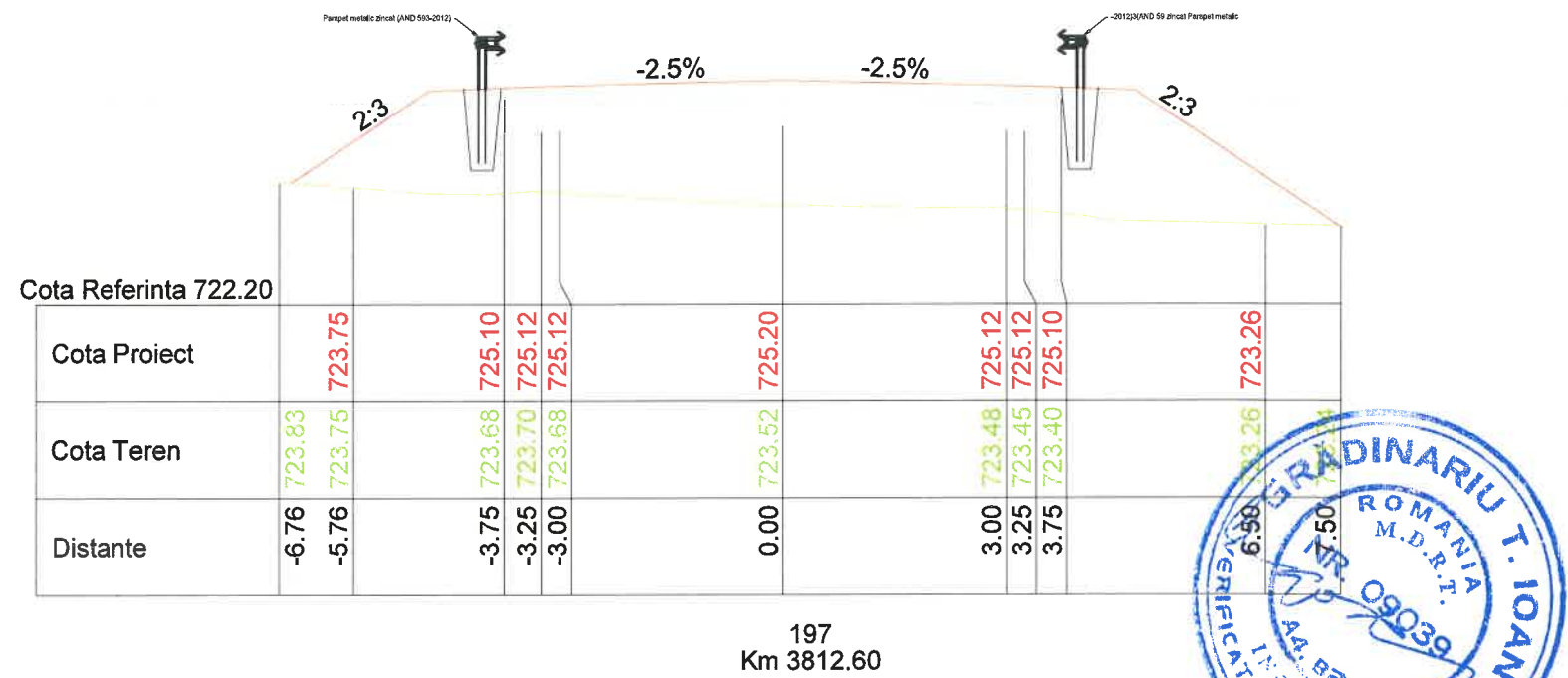
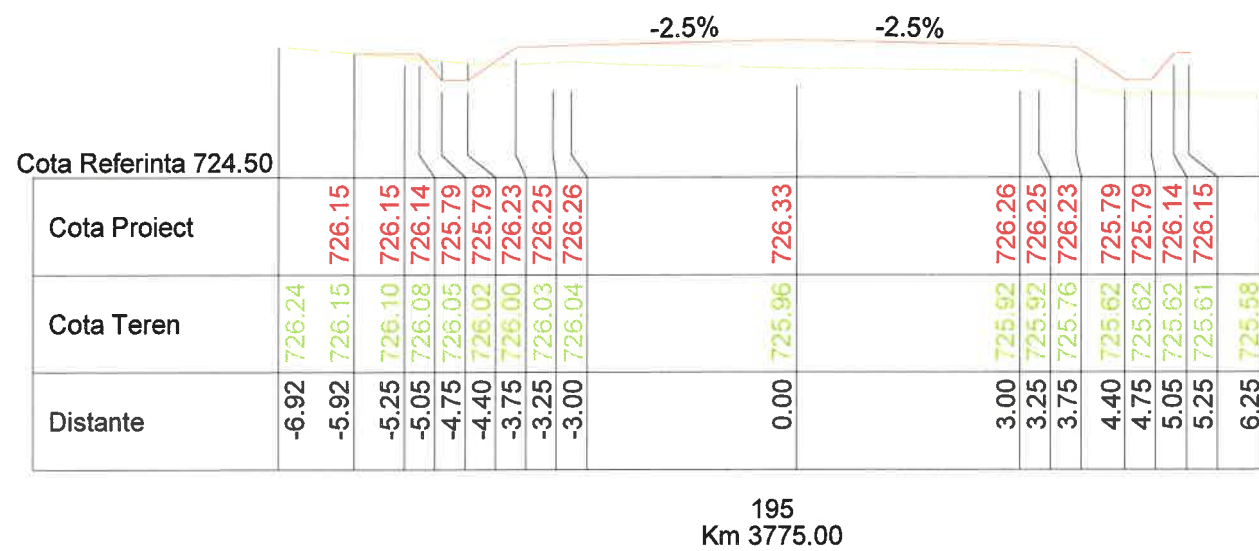
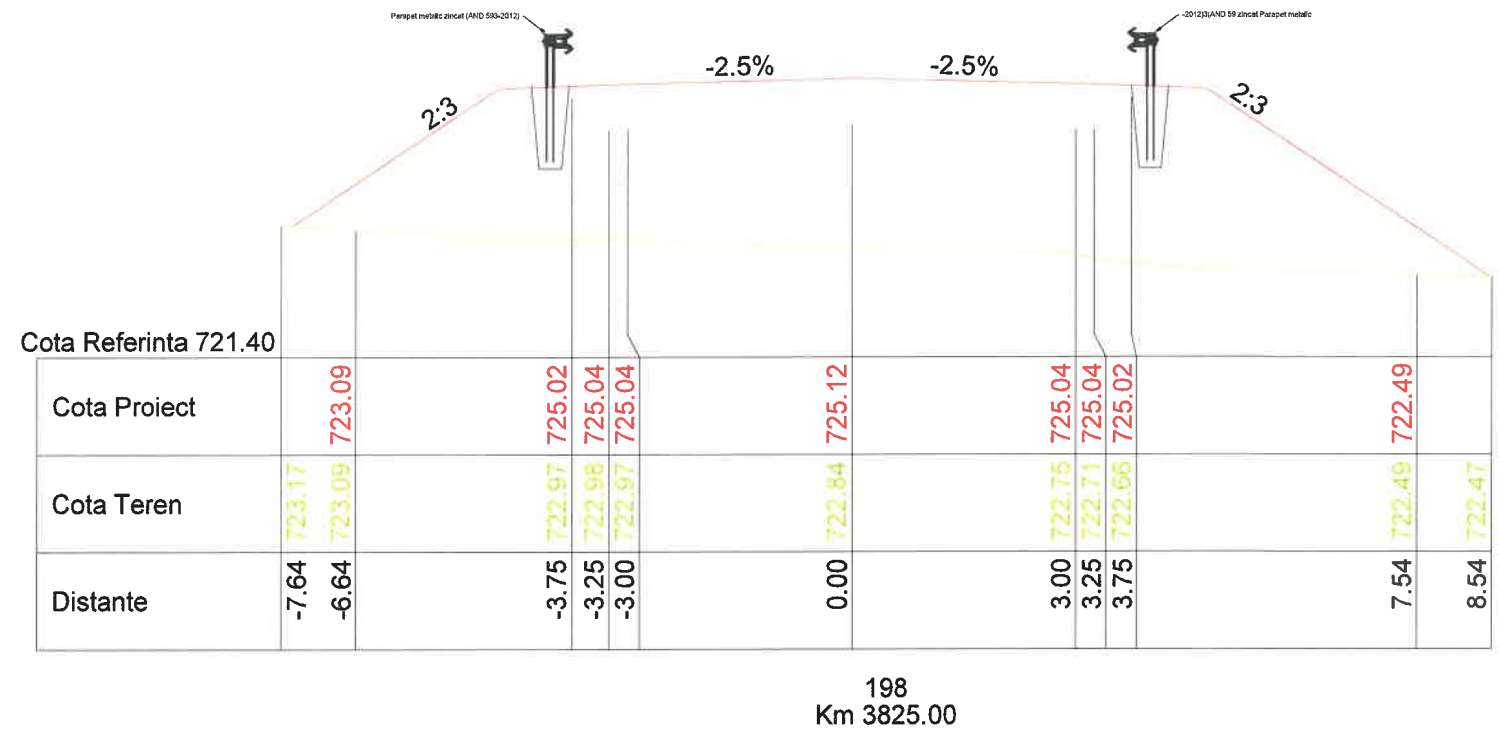
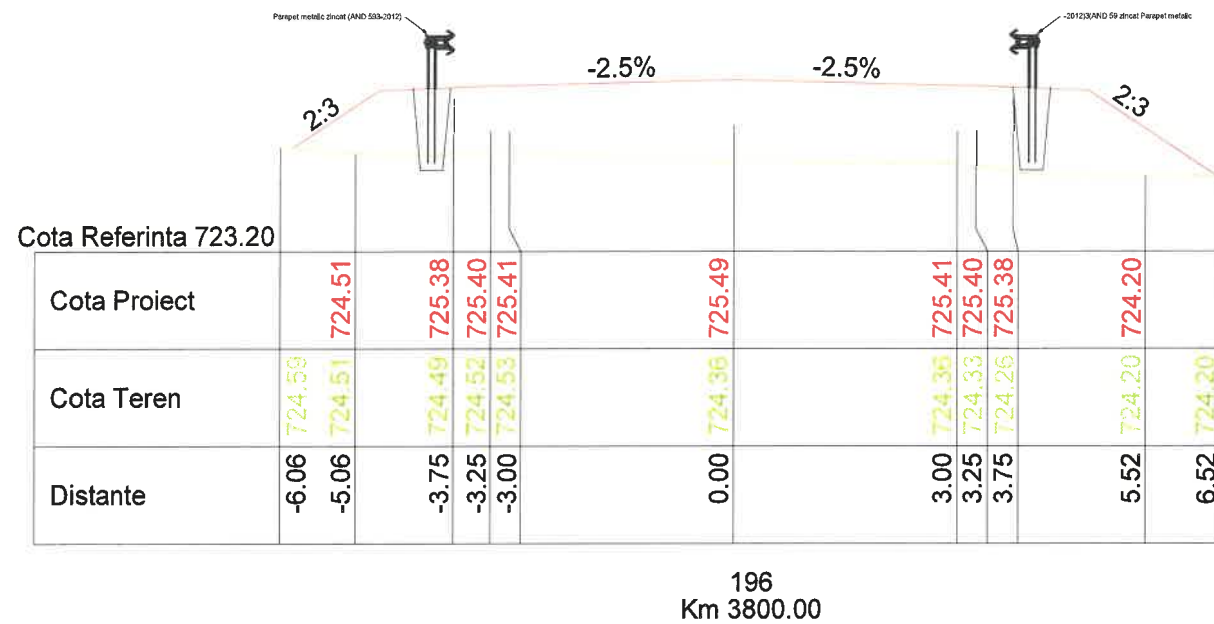


189  
Km 3675.80



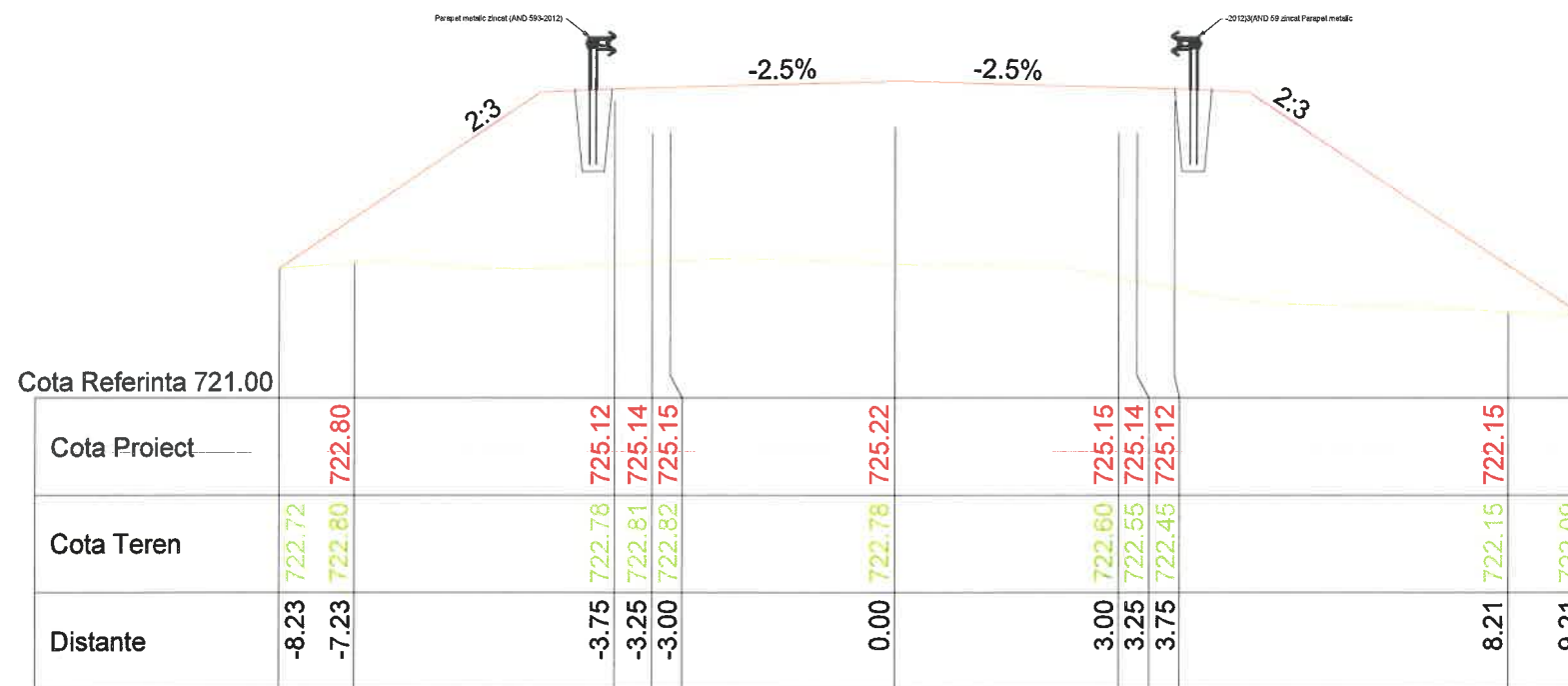
		<b>LUCRARE:</b> Reabilitare sistem rutier pe DJ 153D, sector Km 1+000 - 4+500;		Nr. proiect 1104/2017
		<b>AMPLASAMENT:</b> Com. Remetea, judetul Harghita;		Fază proiect P.Th.+D.E.
<b>BENEFICIAR:</b> U.A.T. Consiliul Judetean Harghita;		Denumire planșă: Profiluri transversale curente DJ 153D		Planșa nr. PTC 57
Proiectat	Ing. Furdui. E.	Scara:	Data: dec 2018	
Desenat	Ing. Furdui. E.	1:100; 1:100;		
Verificat	Ing. Pădurariu D.			
Sef Proiect	Ing. Măță I.			
				Cod:F2 - 7.3






<b>S.C. RUTIER - CONEX XXI S.R.L.</b>		<b>LUCRARE:</b> Reabilitare sistem rutier pe DJ 153D, sector Km 1+000 - 4+500;		Nr. proiect 1104/2017
		<b>AMPLASAMENT:</b> Com. Remetea, judetul Harghita;		Fază proiect P.Th.+D.E.
<b>BENEFICIAR:</b> U.A.T. Consiliul Judetean Harghita;		Denumire planșă: Profile transversale curente DJ 153D		Planșa nr. PTC 59
Proiectat Ing. Furdui. E.	Desenat Ing. Furdui. E.	Scara: 1:100; 1:100;	Data: dec 2018	Cod:F2 - 7.3
Verificat Ing. Pădurariu D.	Sef Proiect Ing. Măță I.			

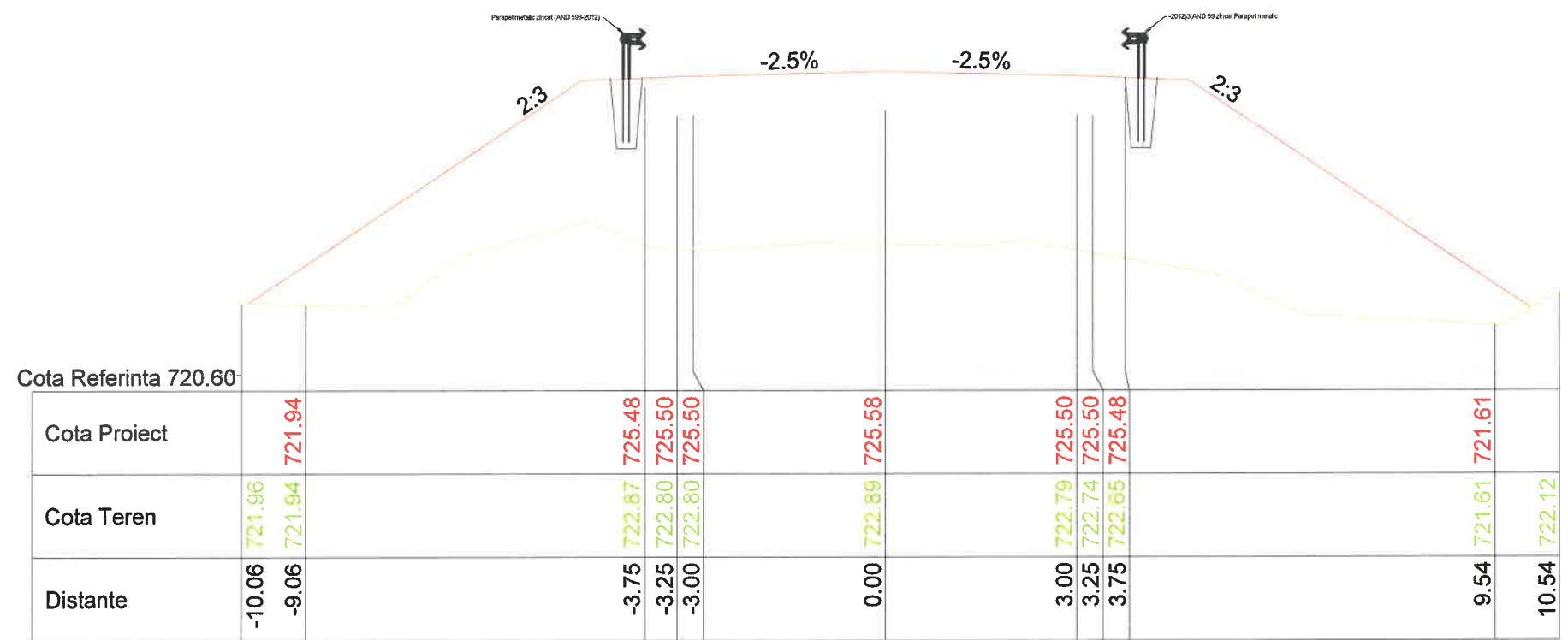





199  
Km 3836.22




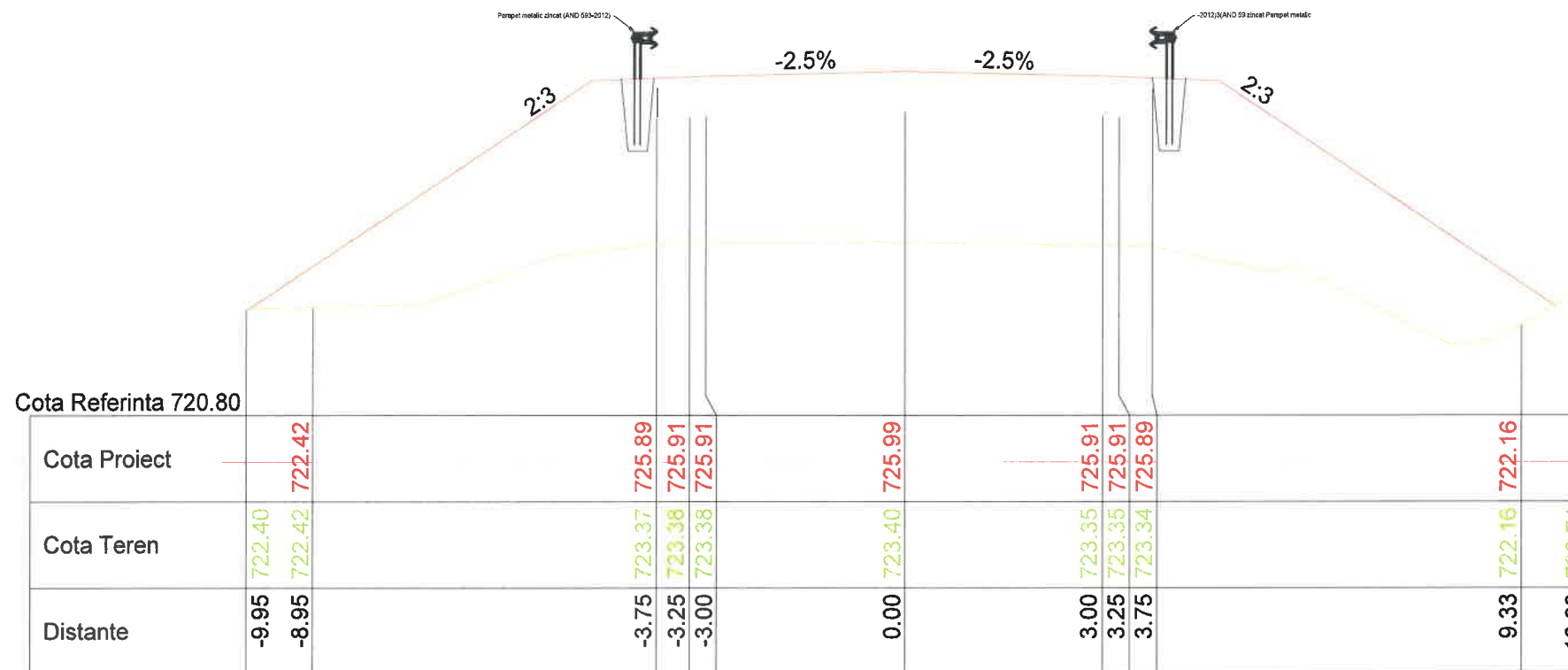
			<b>LUCRARE:</b> Reabilitare sistem rutier pe DJ 153D, sector Km 1+000 - 4+500;		Nr. proiect 1104/2017
			<b>AMPLASAMENT:</b> Com. Remetea, judetul Harghita;		Fază proiect P.Th.+D.E.
<b>BENEFICIAR:</b> U.A.T. Consiliul Judetean Harghita;		Denumire planșă: Profiluri transversale curente DJ 153D		Planșa nr. PTC 60	
Proiectat	Ing. Furdul E.		Scara:		Cod:F2 - 7.3
Desenat	Ing. Furdul E.		1:100; 1:100;		
Verificat	Ing. Pădurariu D.		Data: dec 2018		
Sef Proiect	Ing. Măță I.				




200  
Km 3850.00



 <b>S.C. RUTIER-CONEX XXI S.R.L.</b>		<b>LUCRARE:</b> Reabilitare sistem rutier pe DJ 153D, sector Km 1+000 - 4+500;		Nr. proiect 1104/2017
		<b>AMPLASAMENT:</b> Com. Remetea, judetul Harghita;		Fază proiect P.Th.+D.E.
<b>BENEFICIAR:</b> U.A.T. Consiliul Judetean Harghita;		Denumire planșă: Profiluri transversale curente DJ 153D		Planșa nr. PTC 61
Proiectat	Ing. Furdul. E.	Scara:		
Desenat	Ing. Furdul. E.	1:100; 1:100;		
Verificat	Ing. Pădurariu D.	Data: dec 2018		
Sef Proiect	Ing. Măță I.		Cod:F2 - 7.3	

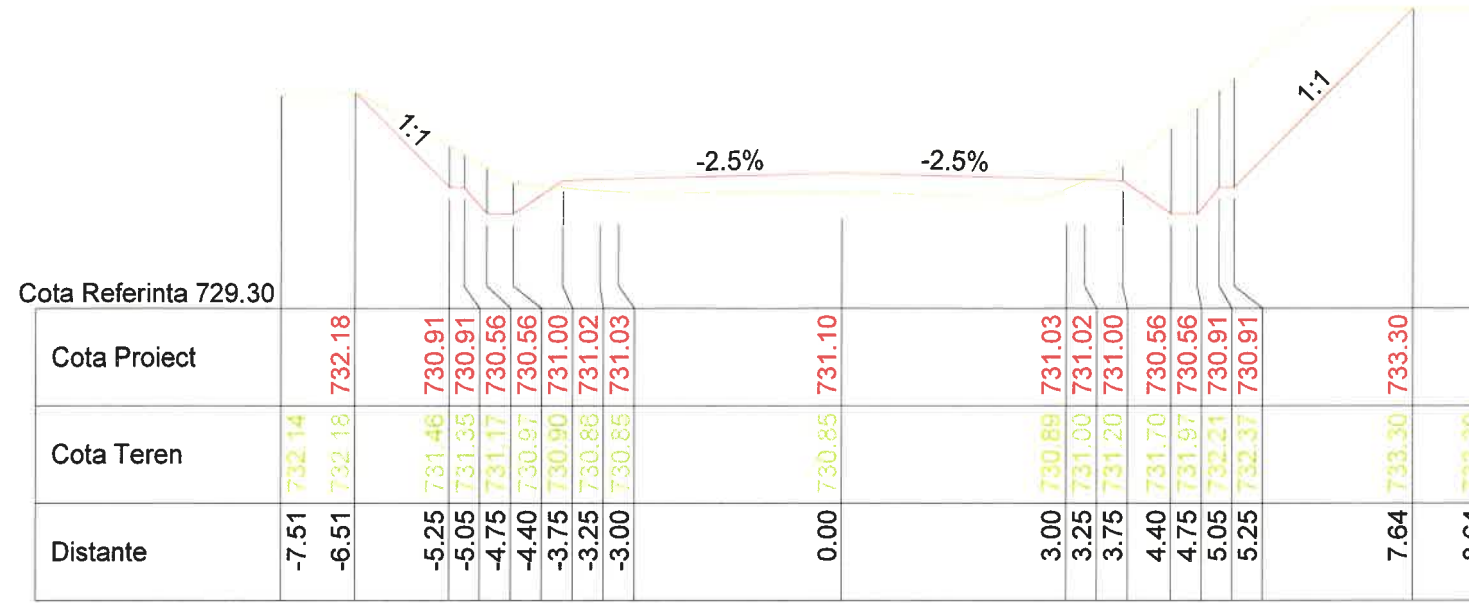


201  
Km 3859.84

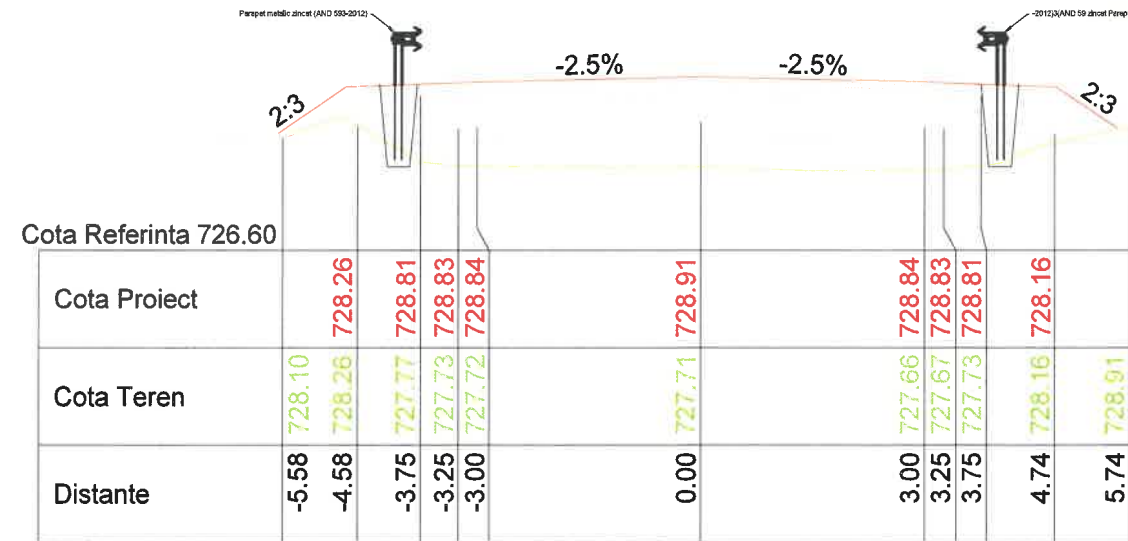


		<b>LUCRARE:</b> Reabilitare sistem rutier pe DJ 153D, sector Km 1+000 - 4+500;		Nr. proiect 1104/2017
		<b>AMPLASAMENT:</b> Com. Remetea, judetul Harghita;		Fază proiect P.Th.+D.E.
<b>BENEFICIAR:</b> U.A.T. Consiliul Judetean Harghita;		Denumire planșă: Profiluri transversale curente DJ 153D		Planșa nr. PTC 62
Proiectat	Ing. Furdul. E.		Scara:	Cod:F2 - 7.3
Desenat	Ing. Furdul. E.		1:100; 1:100;	
Verificat	Ing. Pădurariu D.			
Sef Proiect	Ing. Mățã I.		Data: dec 2018	






204  
Km 3925.00




203  
Km 3900.00



 <b>S.C. RUTIER-GONEX XXI S.R.L.</b>		<b>LUCRARE:</b> Reabilitare sistem rutier pe DJ 153D, sector Km 1+000 - 4+500;		Nr. proiect 1104/2017
		<b>AMPLASAMENT:</b> Com. Remetea, judetul Harghita;		Fază proiect P.Th.+D.E.
<b>BENEFICIAR:</b> U.A.T. Consiliul Judetean Harghita;		Denumire planșă: .Profiluri transversale curente DJ 153D		Planșa nr. PTC 63
Proiectat	Ing. Furdul. E.	Scara:		
Desenat	Ing. Furdul. E.	1:100; 1:100;		
Verificat	Ing. Pădurariu D.			
Sef Proiect	Ing. Măță I.	Data: dec 2018		Cod:F2 - 7.3



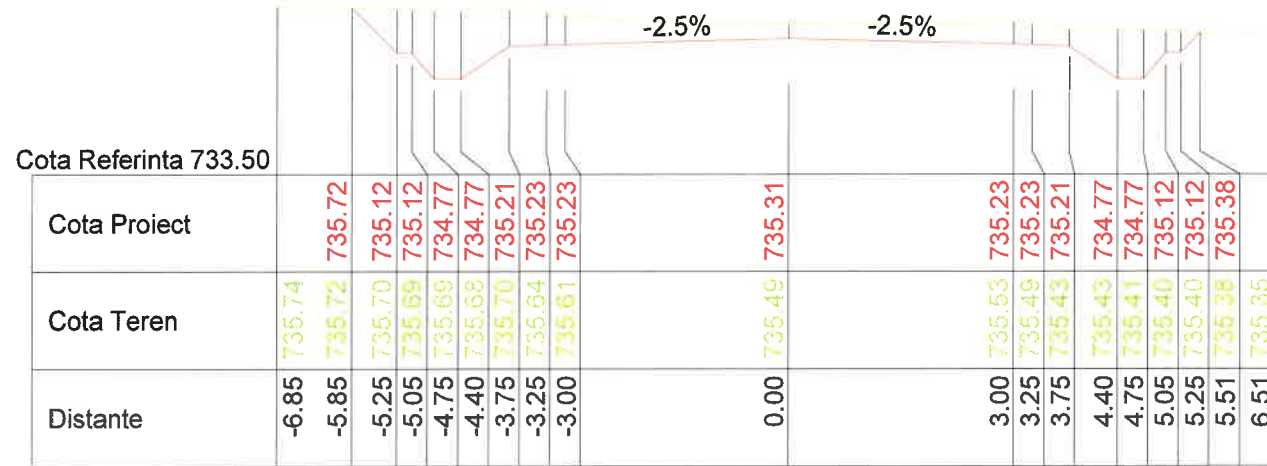
205  
Km 3950.00



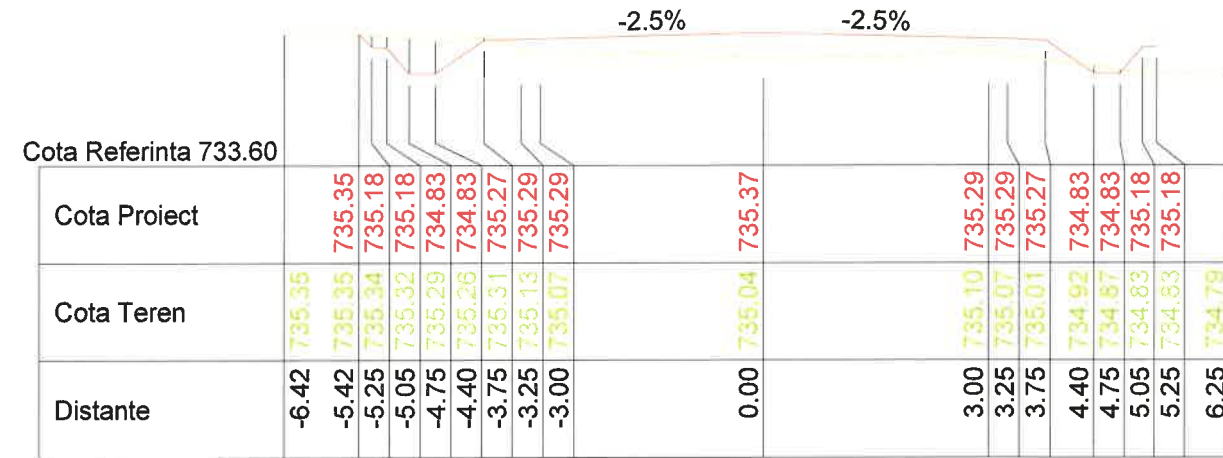
		<b>LUCRARE:</b> Reabilitare sistem rutier pe DJ 153D, sector Km 1+000 - 4+500;		Nr. proiect 1104/2017
		<b>AMPLASAMENT:</b> Com. Remetea, judetul Harghita;		Fază proiect P.Th.+D.E.
<b>BENEFICIAR:</b> U.A.T. Consiliul Judetean Harghita;		Denumire planșă: Profiluri transversale curente DJ 153D		Planșa nr. PTC 64
Proiectat	Ing. Furdii. E.	Scara: 1:100; 1:100;	Data: dec 2018	Cod:F2 - 7.3
Desenat	Ing. Furdii. E.			
Verificat	Ing. Pădurariu D.			
Sef Proiect	Ing. Măță I.			



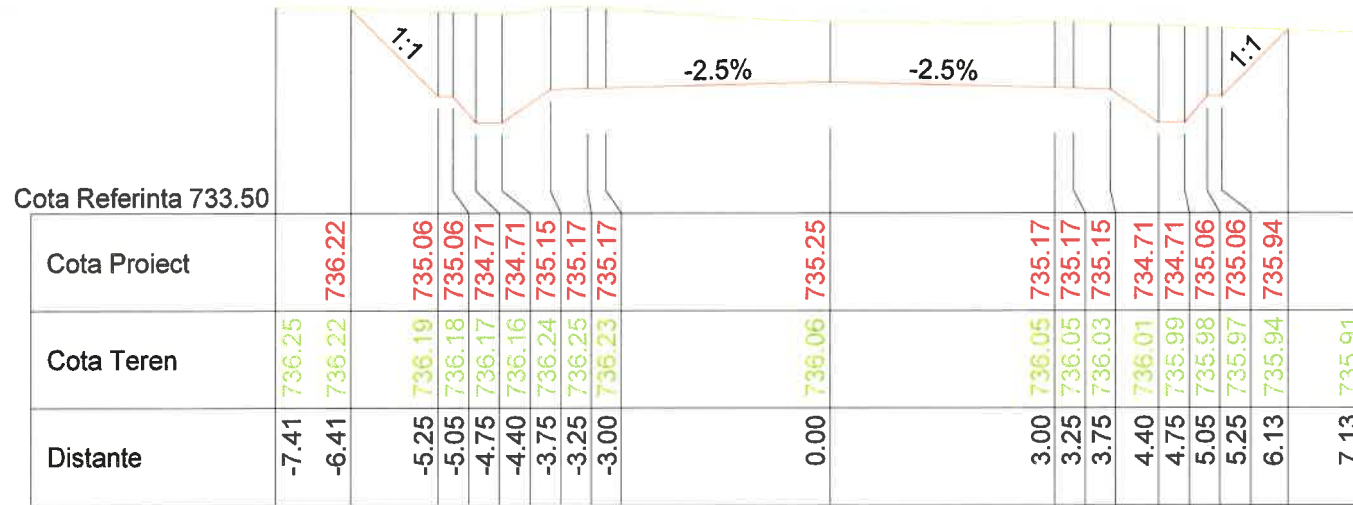




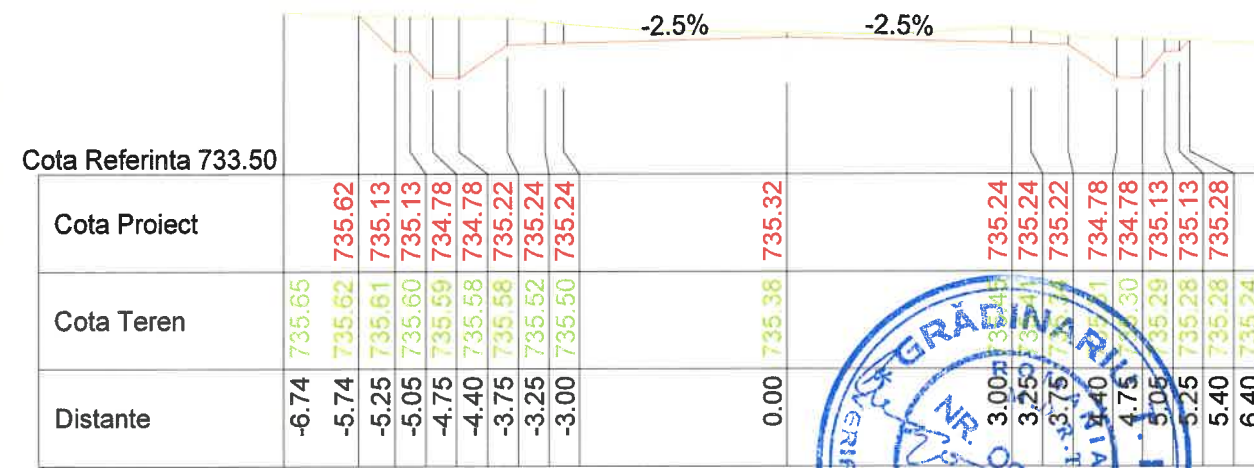
209  
Km 4050.00




211  
Km 4075.00



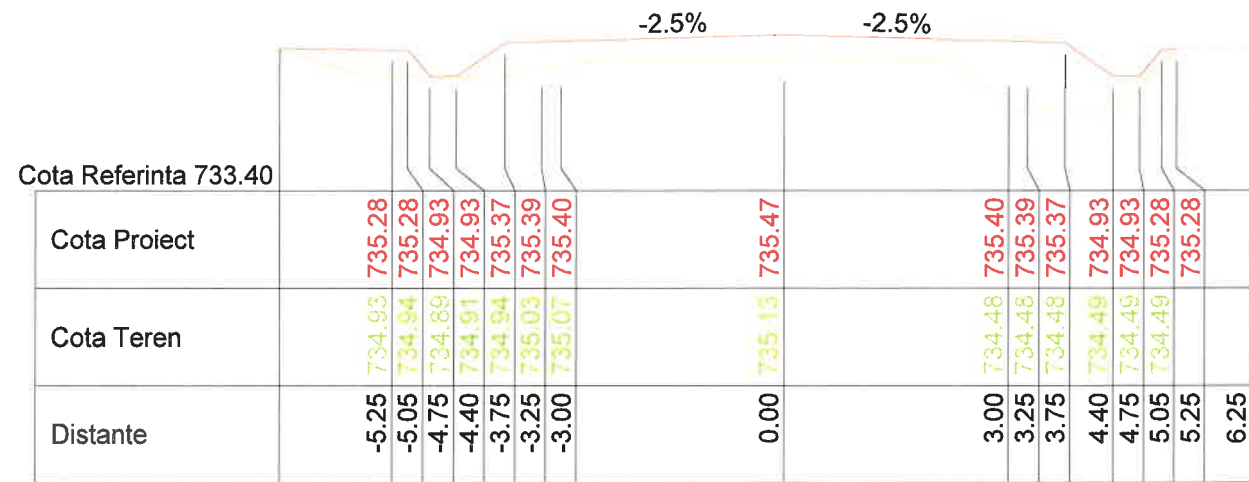
208  
Km 4025.00



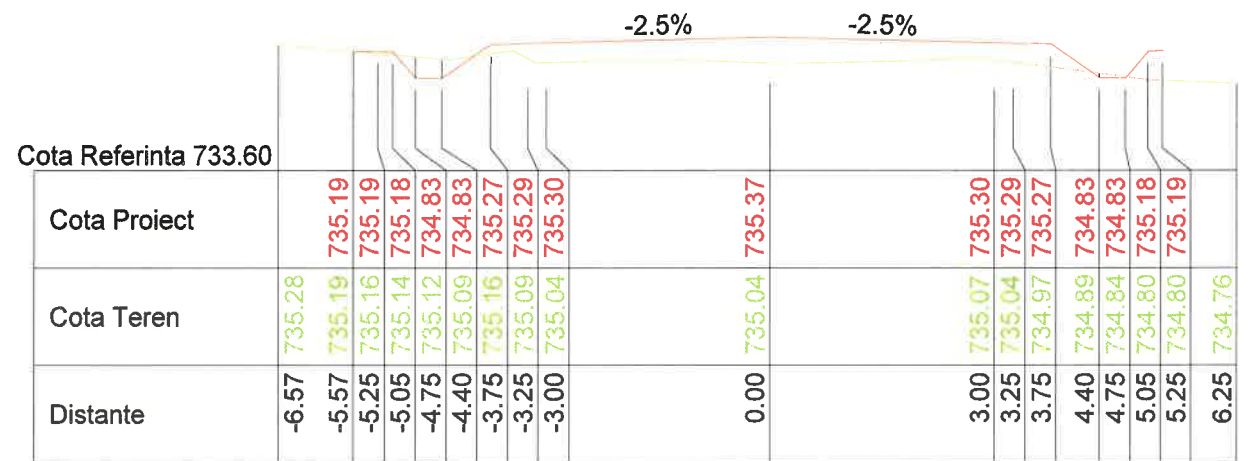
210  
Km 4054.20




		<b>LUCRARE:</b> Reabilitare sistem rutier pe DJ 153D, sector Km 1+000 - 4+500;		Nr. proiect 1104/2017
		<b>AMPLASAMENT:</b> Com. Remetea, judetul Harghita;		Fază proiect P.Th.+D.E.
<b>BENEFICIAR:</b> U.A.T. Consiliul Judetean Harghita;		Denumire planșă: Profiluri transversale curente DJ 153D		Planșa nr. PTC 66
Proiectat	Ing. Furdui. E.	Scara:	Data: dec 2018	
Desenat	Ing. Furdui. E.	1:100; 1:100;		
Verificat	Ing. Pădurariu D.			
Sef Proiect	Ing. Măță I.			
				Cod:F2 - 7.3



213  
Km 4100.00



212  
Km 4077.42

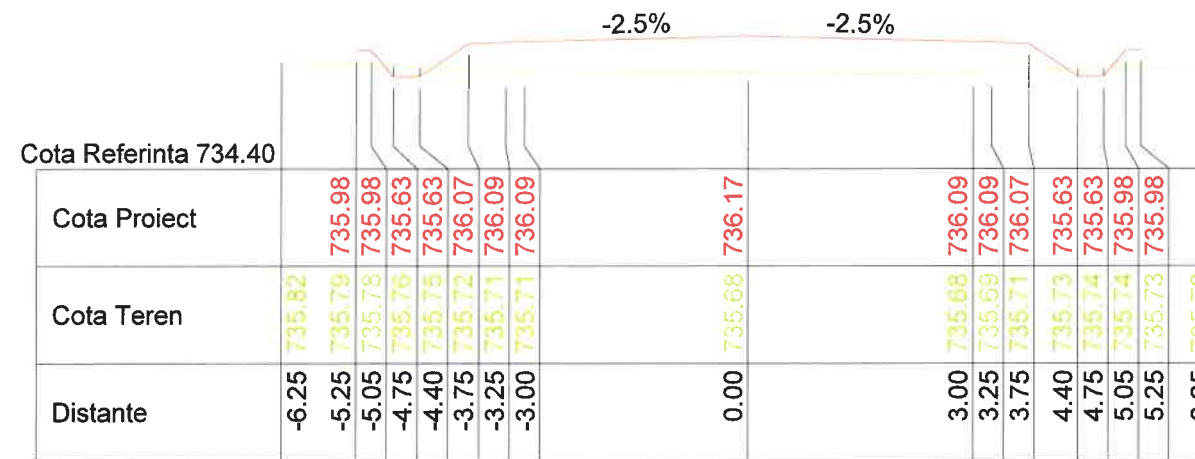


		<b>LUCRARE:</b> Reabilitare sistem rutier pe DJ 153D, sector Km 1+000 - 4+500;		Nr. proiect 1104/2017
		<b>AMPLASAMENT:</b> Com. Remetea, judetul Harghita;		Fază proiect P.Th.+D.E.
<b>BENEFICIAR:</b> U.A.T. Consiliul Judetean Harghita;		Denumire planșă: Profiluri transversale curente DJ 153D		Planșa nr. PTC 67
Proiectat	Ing. Furdul. E.	Scara:	1:100; 1:100;	
Desenat	Ing. Furdul. E.	Data:	dec 2018	
Verificat	Ing. Pădurariu D.			
Sef Proiect	Ing. Măță I.			


Cod:F2 - 7.3









217  
Km 4150.00


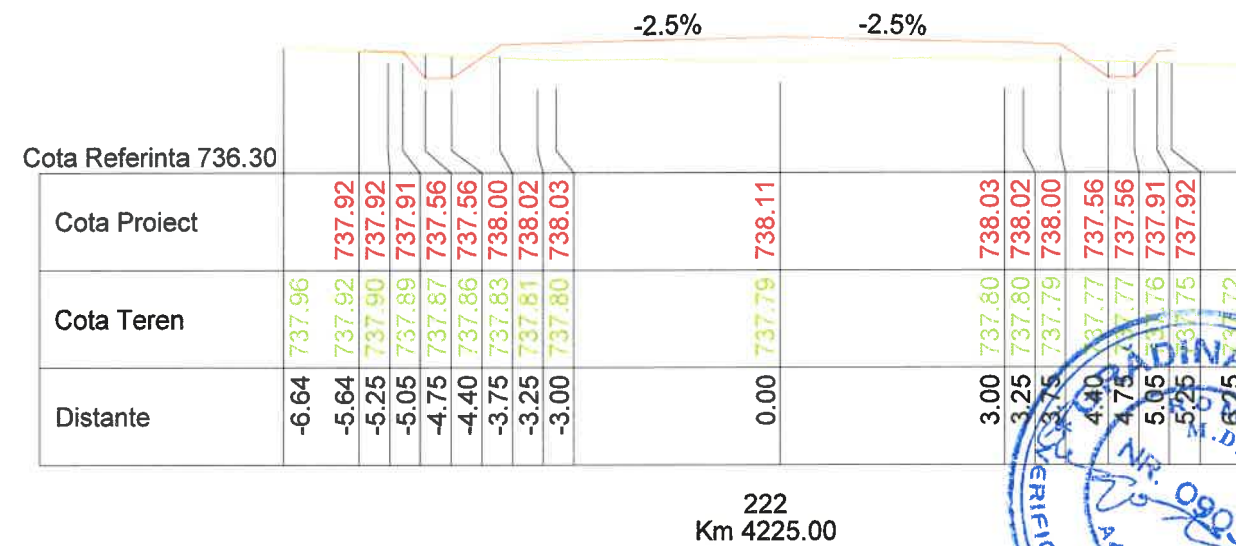
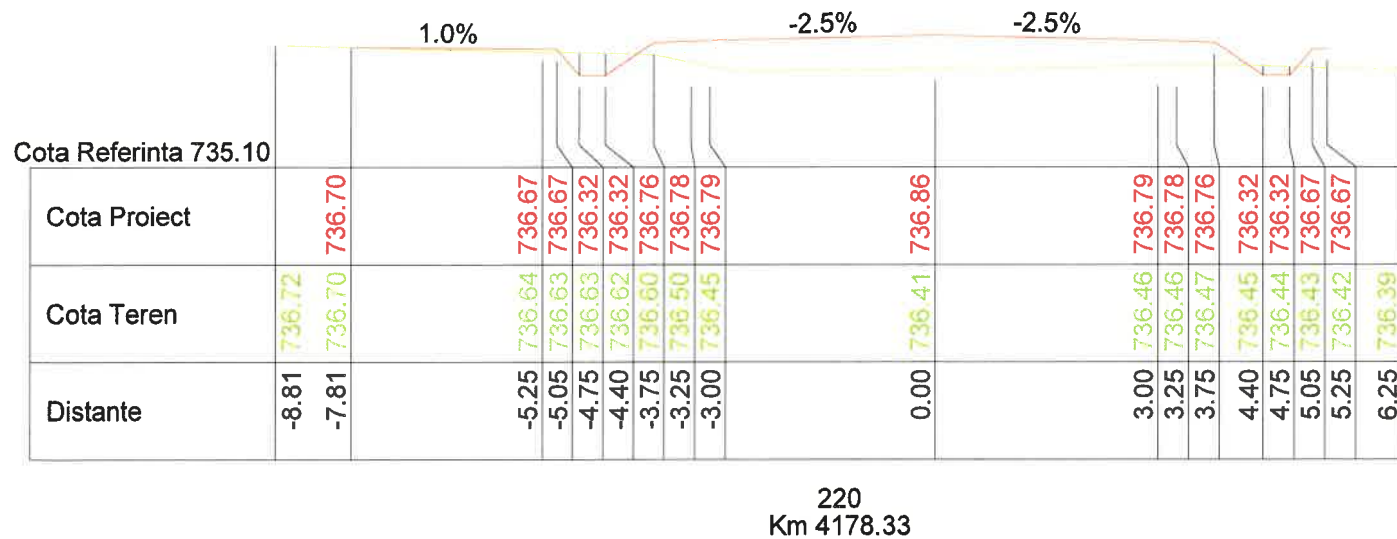
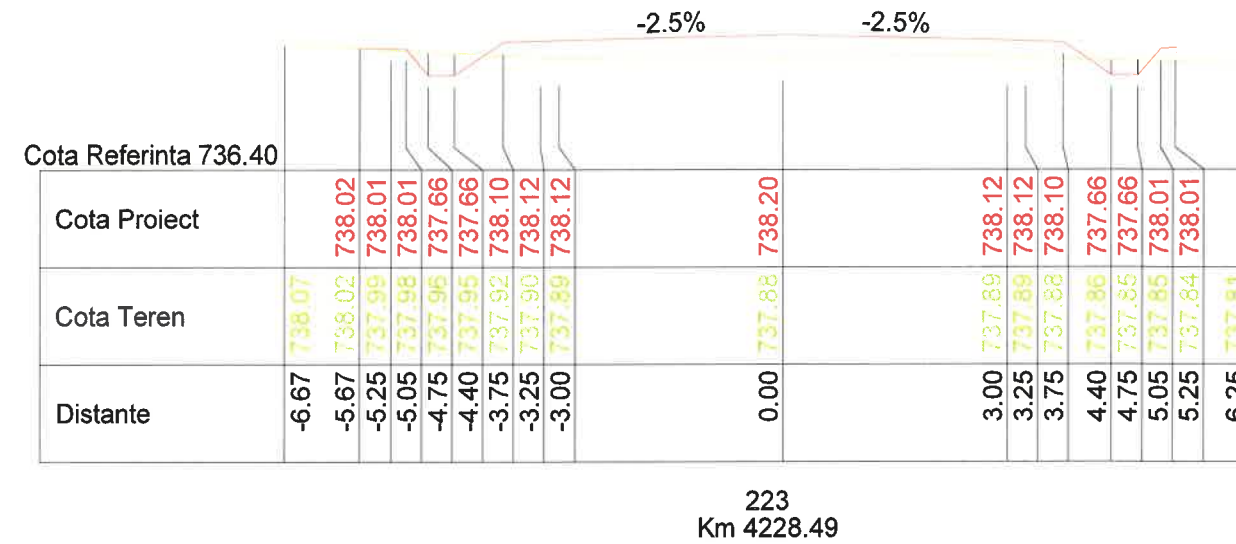
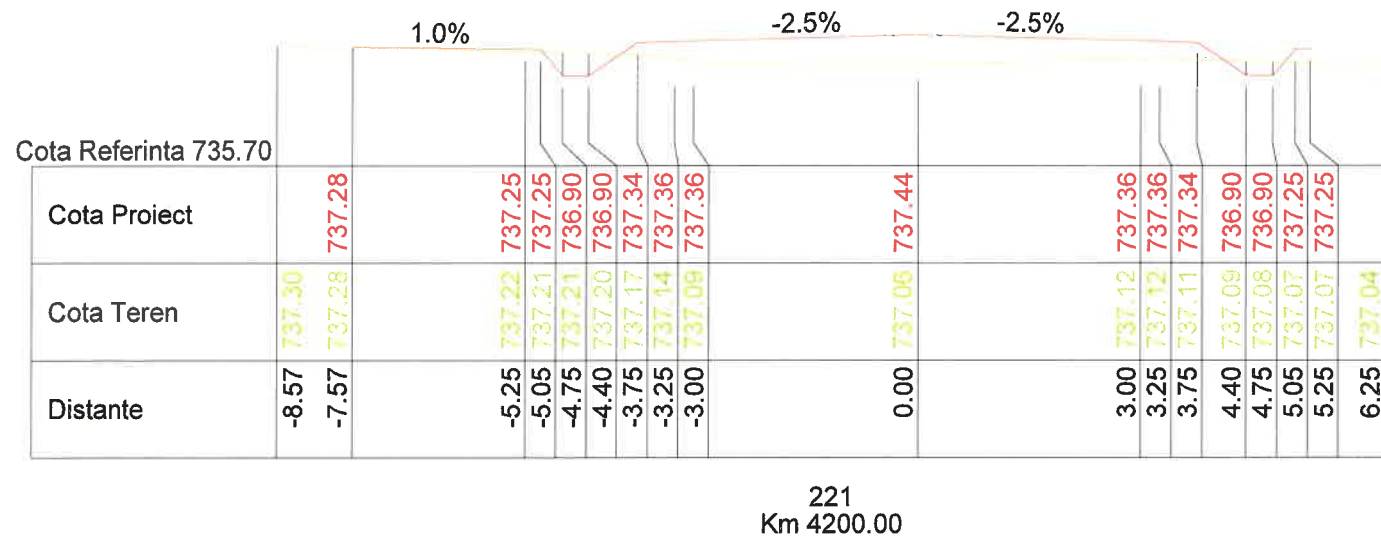


216  
Km 4136.56




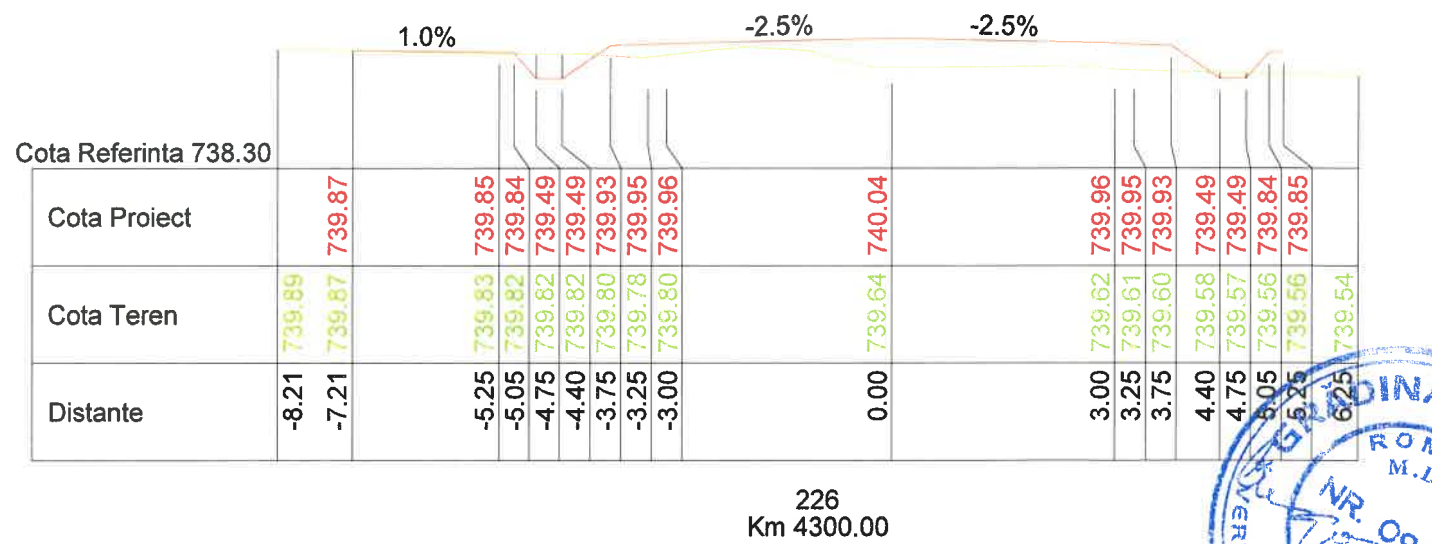
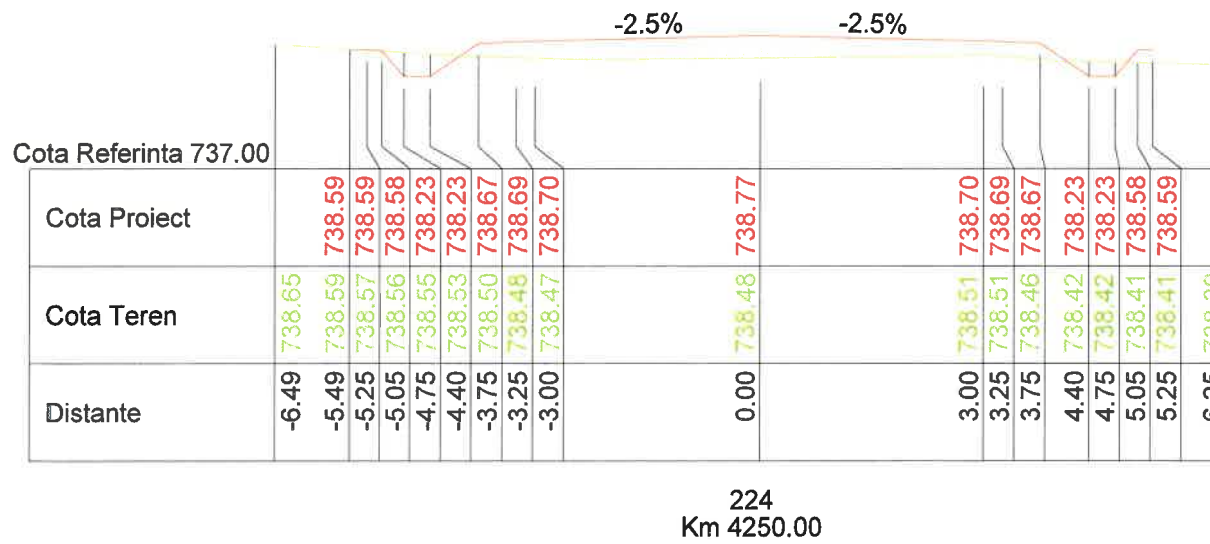
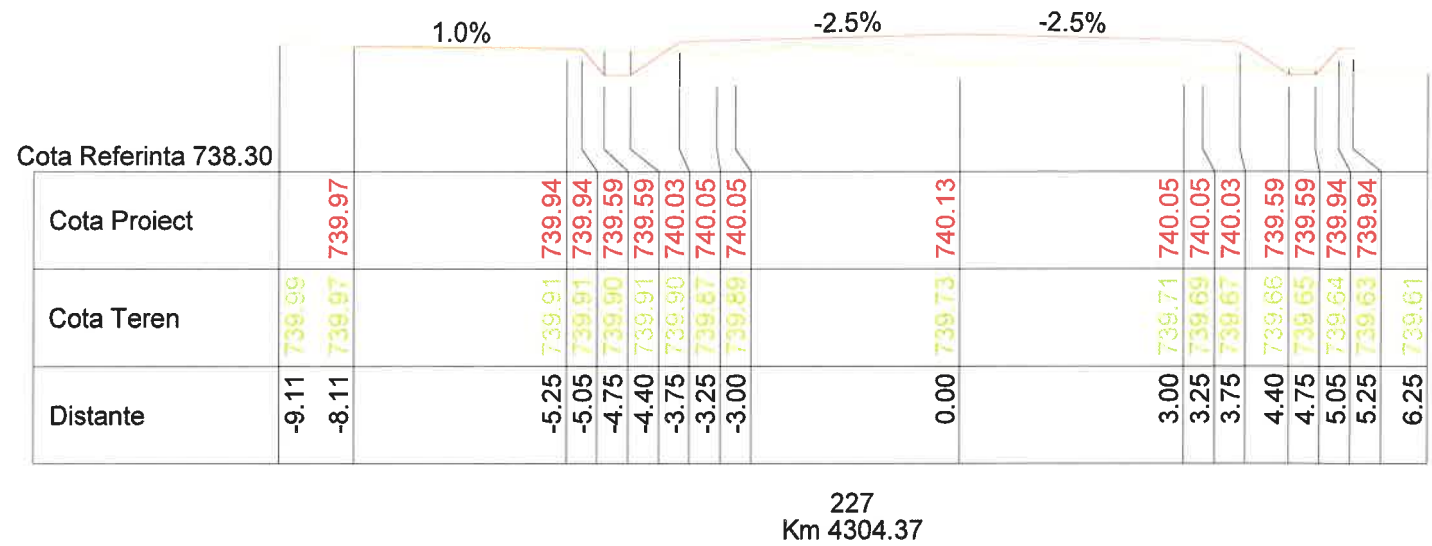
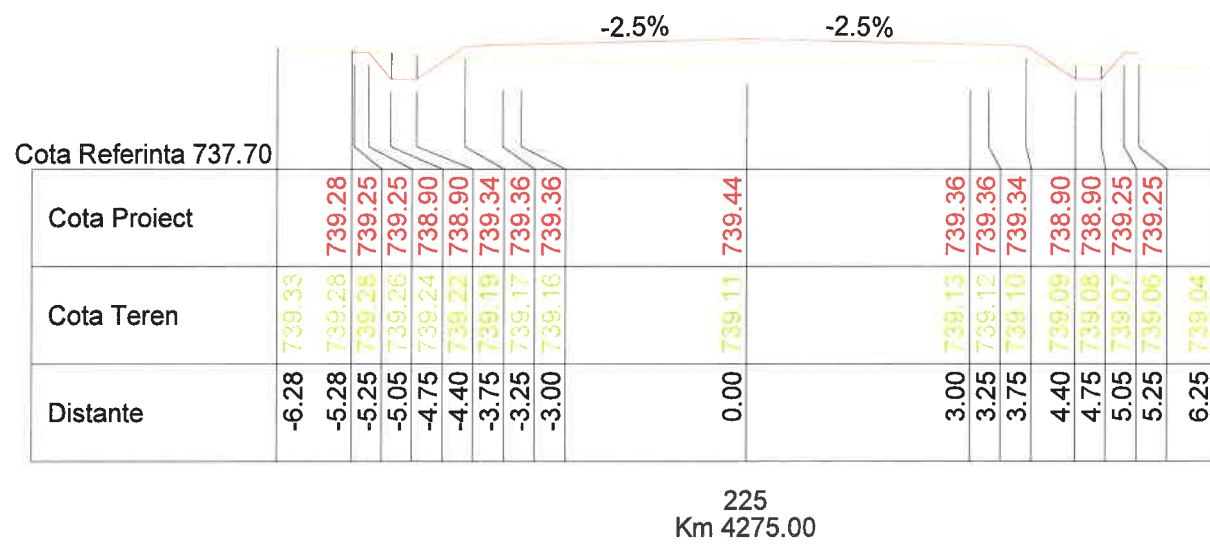
 <b>S.C. RUTIER CONEX XXI S.R.L.</b>		<b>LUCRARE:</b> Reabilitare sistem rutier pe DJ 153D, sector Km 1+000 - 4+500;		Nr. proiect 1104/2017
		<b>AMPLASAMENT:</b> Com. Remetea, judetul Harghita;		Fază proiect P.Th.+D.E.
<b>BENEFICIAR:</b> U.A.T. Consiliul Judetean Harghita;		Denumire planșă: Profiluri transversale curente DJ 153D		Planșa nr. PTC 69
Proiectat	Ing. Furdui. E.	Scara: 1:100; 1:100;	Data: dec 2018	Cod:F2 - 7.3
Desenat	Ing. Furdui. E.			
Verificat	Ing. Pădurariu D.			
Sef Proiect	Ing. Măță I.			



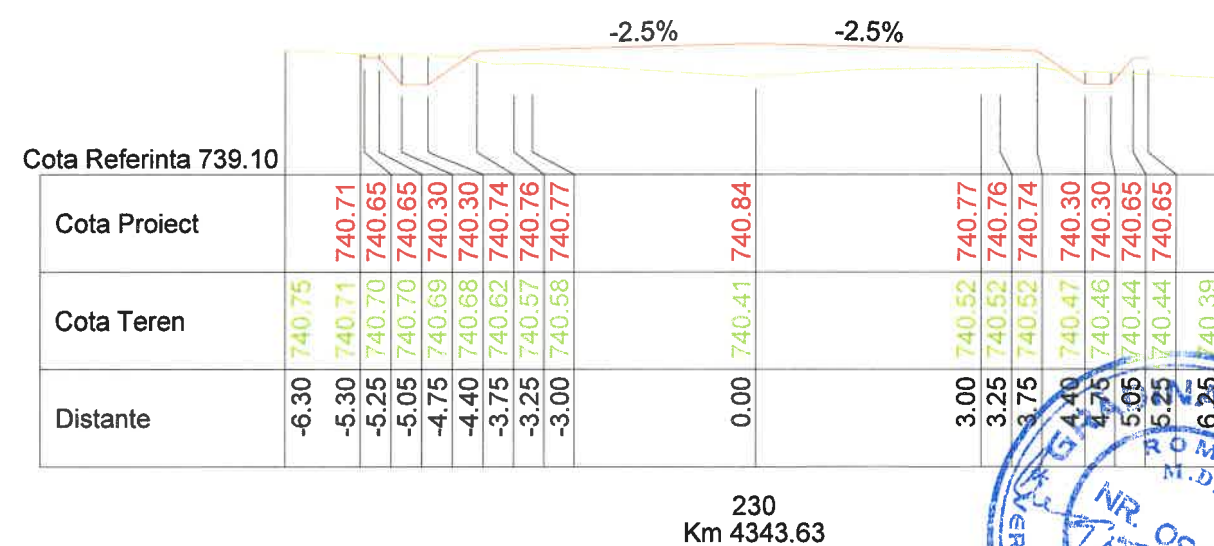
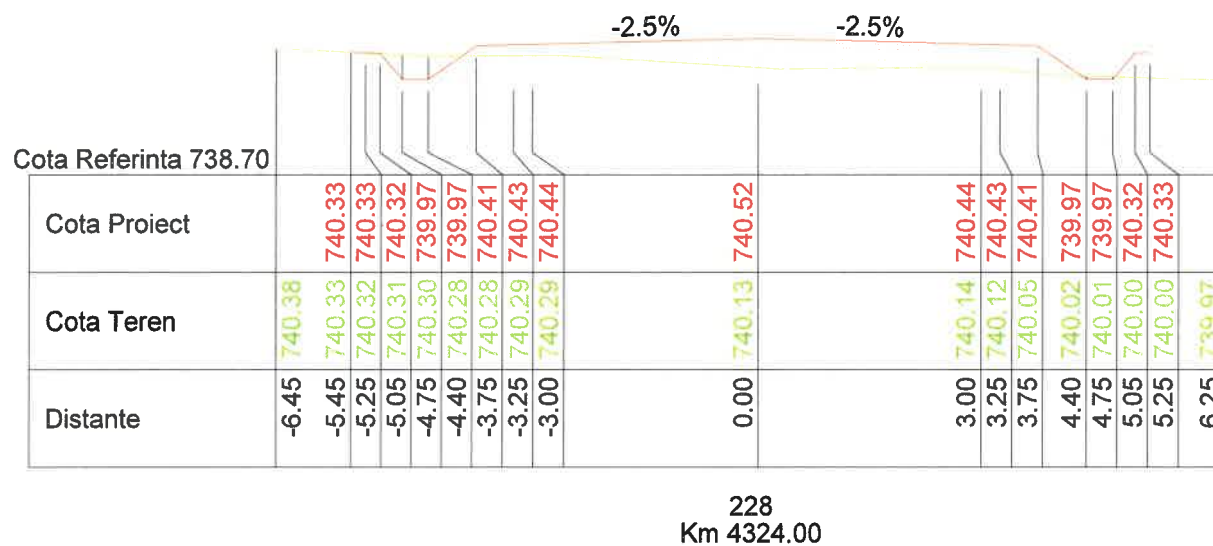
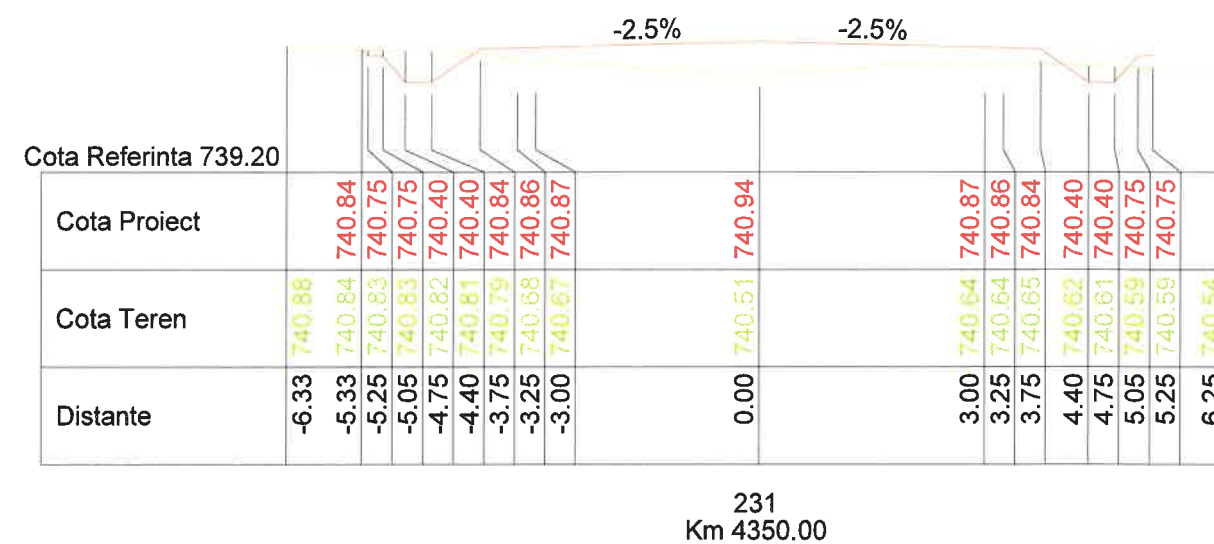
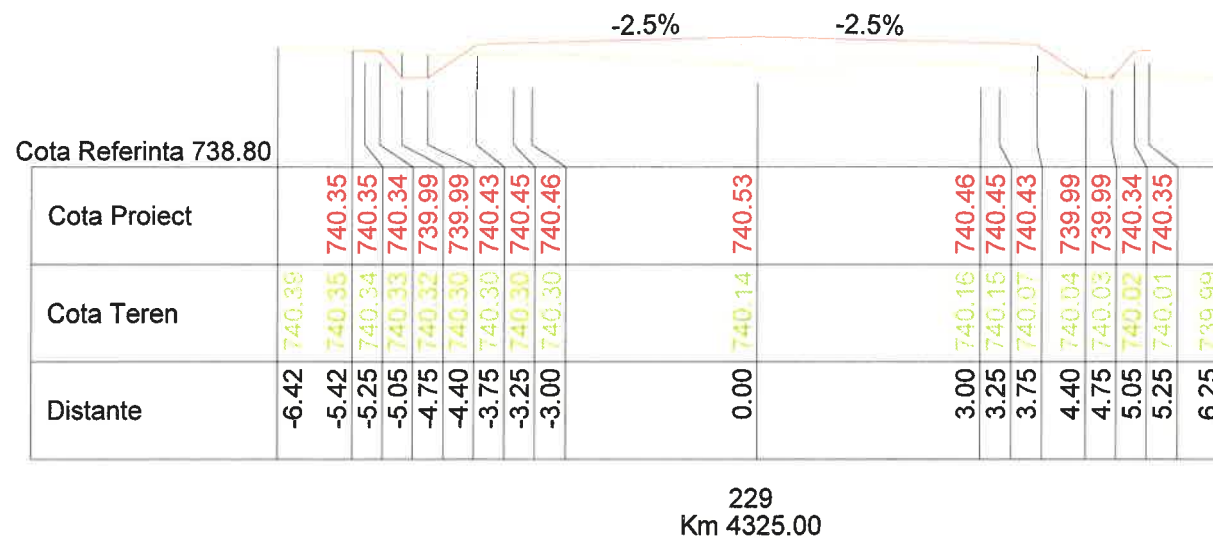


		<b>LUCRARE:</b> Reabilitare sistem rutier pe DJ 153D, sector Km 1+000 - 4+500;		Nr. proiect 1104/2017
		<b>AMPLASAMENT:</b> Com. Remetea, judetul Harghita;		Fază proiect P.Th.+D.E.
<b>BENEFICIAR:</b> U.A.T. Consiliul Judetean Harghita;		Denumire planșă: Profiluri transversale curente DJ 153D		Planșa nr. PTC 71
Proiectat	Ing. Furdui. E.	Scara:		
Desenat	Ing. Furdui. E.	1:100; 1:100;		
Verificat	Ing. Pădurariu D.	Data: dec 2018		
Sef Proiect	Ing. Măță I.		Cod:F2 - 7.3	

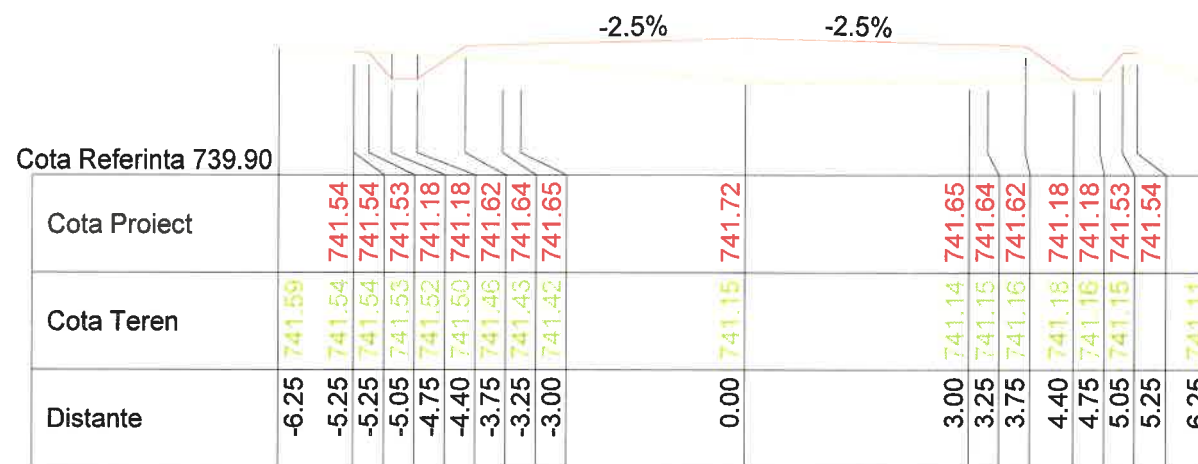




		<b>LUCRARE:</b> Reabilitare sistem rutier pe DJ 153D, sector Km 1+000 - 4+500;		Nr. proiect 1104/2017
		<b>AMPLASAMENT:</b> Com. Remetea, judetul Harghita;		Fază proiect P.Th.+D.E.
<b>BENEFICIAR:</b> U.A.T. Consiliul Judetean Harghita;		Denumire planșă: Profiluri transversale curente DJ 153D		Planșa nr. PTC 72
Proiectat Desenat Verificat Sef Proiect	Ing. Furdul. E. Ing. Furdul. E. Ing. Pădurariu D. Ing. Măță I.	Scara: 1:100; 1:100; Data: dec 2018	Cod:F2 - 7.3	




		<b>LUCRARE:</b> Reabilitare sistem rutier pe DJ 153D, sector Km 1+000 - 4+500;		Nr. proiect 1104/2017
		<b>AMPLASAMENT:</b> Com. Remetea, judetul Harghita;		Fază proiect P.Th.+D.E.
<b>BENEFICIAR:</b> U.A.T. Consiliul Judetean Harghita;		Denumire planșă: Profiluri transversale curente DJ 153D		Planșa nr. PTC 73
Proiectat	Ing. Furdui. E.	Scara: 1:100; 1:100;	Data: dec 2018	Cod:F2 - 7.3
Desenat	Ing. Furdui. E.			
Verificat	Ing. Pădurariu D.			
Sef Proiect	Ing. Măță I.			



233  
Km 4400.00


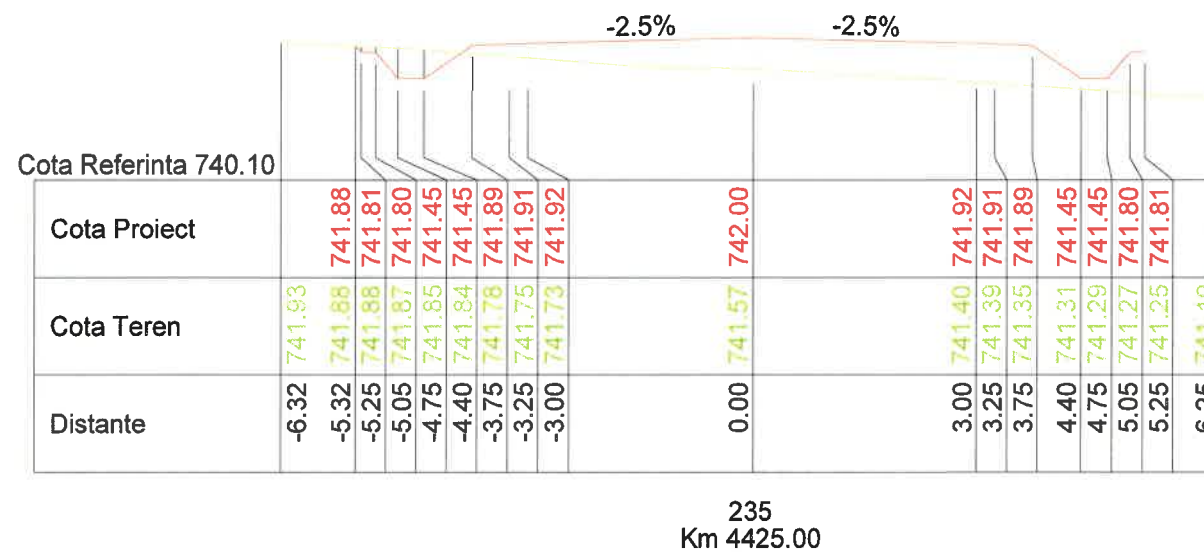


232  
Km 4375.00



		<b>LUCRARE:</b> Reabilitare sistem rutier pe DJ 153D, sector Km 1+000 - 4+500;		Nr. proiect 1104/2017
		<b>AMPLASAMENT:</b> Com. Remetea, judetul Harghita;		Fază proiect P.Th.+D.E.
<b>BENEFICIAR:</b> U.A.T. Consiliul Judetean Harghita;		Denumire planșă: Profiluri transversale curente DJ 153D		Planșa nr. PTC 74
Proiectat	Ing. Furdui. E.	Scara: 1:100; 1:100;	Data: dec 2018	Cod:F2 - 7.3
Desenat	Ing. Furdui. E.			
Verificat	Ing. Pădurariu D.			
Sef Proiect	Ing. Măță I.			



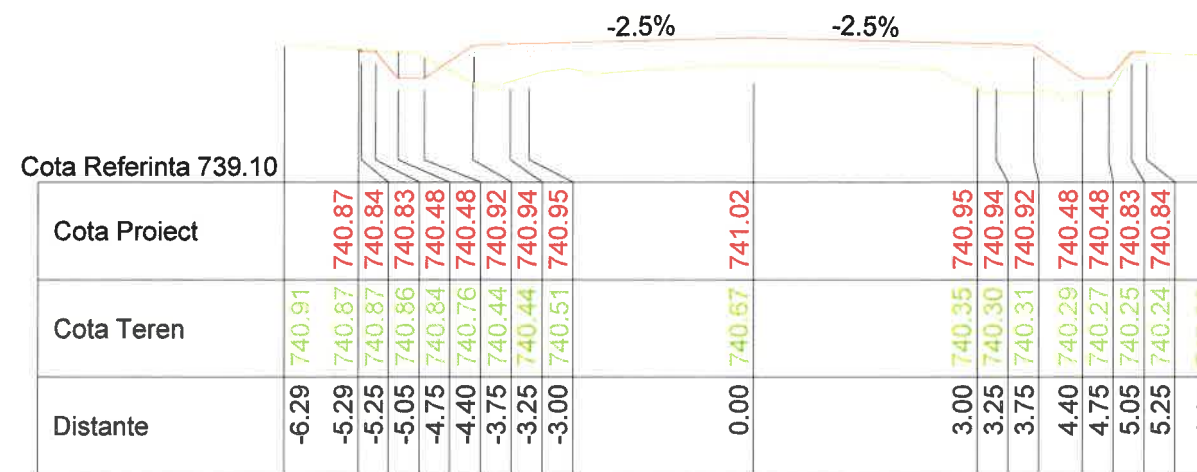


		<b>LUCRARE:</b> Reabilitare sistem rutier pe DJ 153D, sector Km 1+000 - 4+500;		Nr. proiect 1104/2017
		<b>AMPLASAMENT:</b> Com. Remetea, judetul Harghita;		Fază proiect P.Th.+D.E.
<b>BENEFICIAR:</b> U.A.T. Consiliul Judetean Harghita;		Denumire planșă: Profiluri transversale curente DJ 153D		Planșa nr. PTC 75
Proiectat	Ing. Furdui. E.	Scara:	Data: dec 2018	
Desenat	Ing. Furdui. E.	1:100; 1:100;		
Verificat	Ing. Pădurariu D.			
Sef Proiect	Ing. Măță I.			
				Cod:F2 - 7.3







239  
Km 4494.78



240  
Km 4500.00

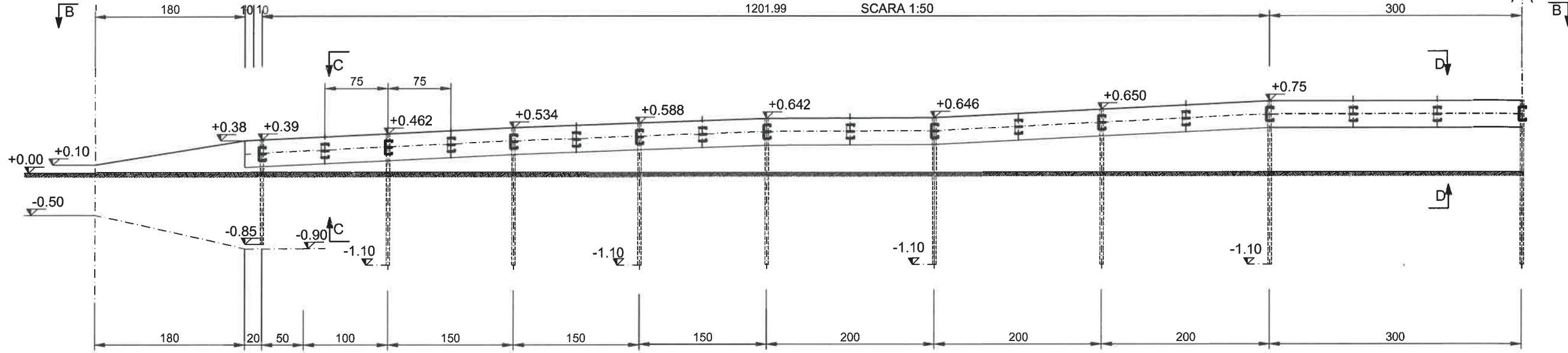


 <b>S.C. RUTIER - CONEX XXI S.R.L.</b>		<b>LUCRARE:</b> Reabilitare sistem rutier pe DJ 153D, sector Km 1+000 - 4+500;	Nr. proiect 1104/2017
		<b>AMPLASAMENT:</b> Com. Remetea, judetul Harghita;	Fază proiect P.Th.+D.E.
<b>BENEFICIAR:</b> U.A.T. Consiliul Judetean Harghita;		Denumire planșă: Profiluri transversale curente DJ 153D	Planșa nr. PTC 77
Proiectat	Ing. Furdui. E.	Scara: 1:100; 1:100;	Cod:F2 - 7.3
Desenat	Ing. Furdui. E.		
Verificat	Ing. Pădurariu D.	Data: dec 2018	
Sef Proiect	Ing. Măță I.		



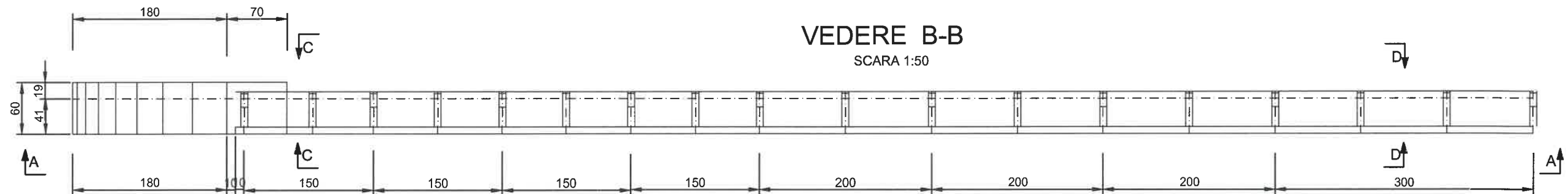
# PARAPETE METALIC ZINCAT DE TIP H1

## ELEVATIE A-A



## VEDERE B-B

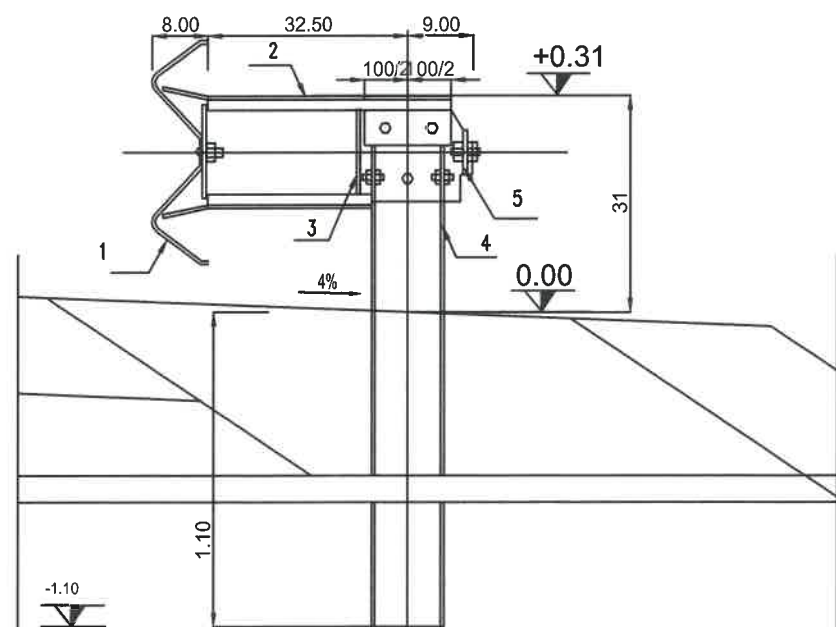
SCARA 1:50




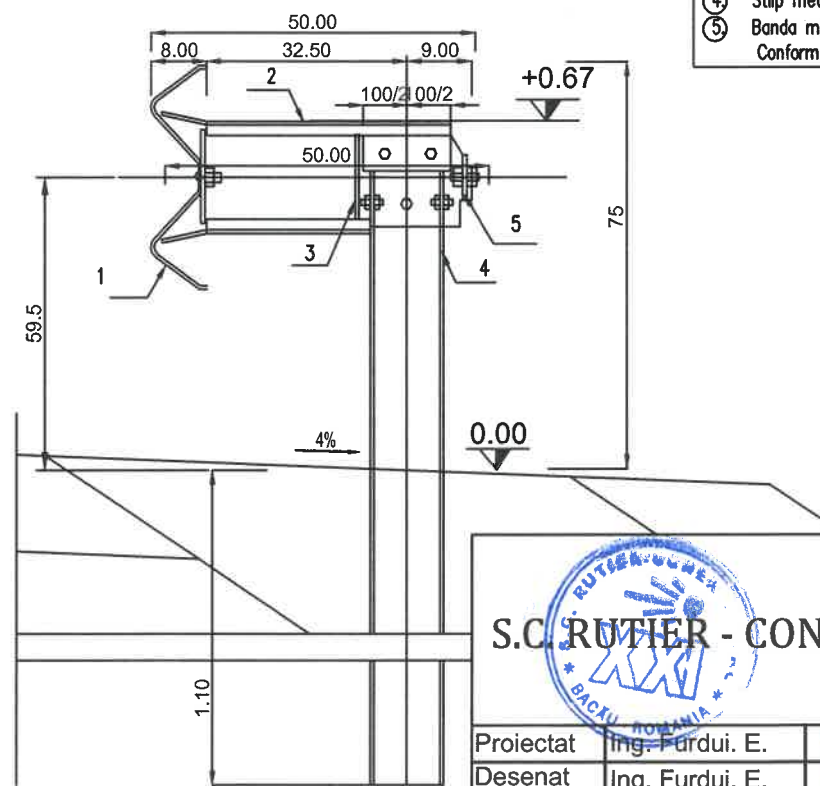
PARAPET METALIC TIP H1  
SCARA 1:50

- LEGENDA
- ① Lisa din tabla ambutisata
  - ② Etrier din profil metalic ambutisat
  - ③ Piesa de prindere a distantierului
  - ④ Stîlp metalic
  - ⑤ Banda metalica de solidarizare Conform STAS 1948/1-91

## SECTIUNE C-C



## SECTIUNE D-D



S.C. RUTIER - CONEX XXI S.R.L.

Proiectat	Ing. Furdui. E.	Scara: 1:50; Data: dec 2017
Desenat	Ing. Furdui. E.	
Verificat	Ing. Pădurariu D.	
Sef Proiect	Ing. Măță I.	

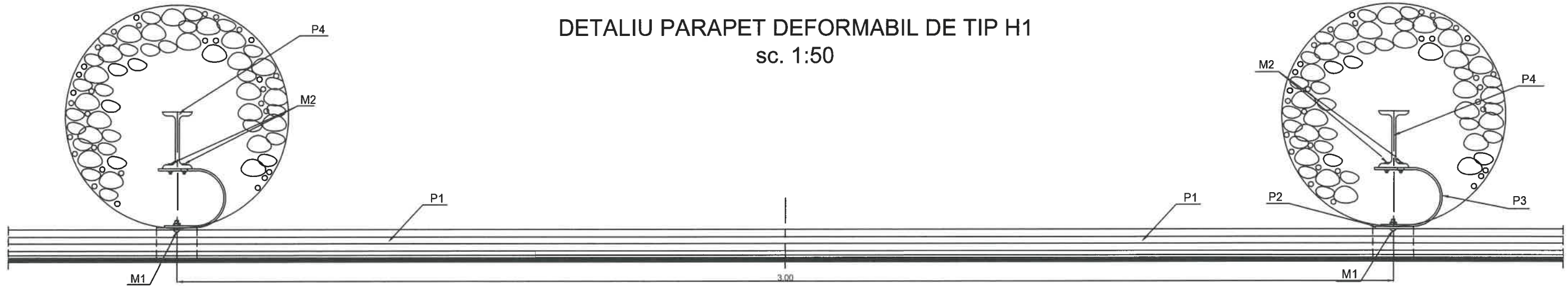
**LUCRARE:** Reabilitare sistem rutier pe DJ 153D, sector Km 1+000 - 4+500;  
**AMPLASAMENT:** Com. Remetea, judetul Harghita;  
**BENEFICIAR:** U.A.T. Consiliul Judetean Harghita;

Nr. proiect	1104/2017
Fază proiect	P.Th.+D.E.
Planșa nr.	D4
Cod:	F2 - 7.3

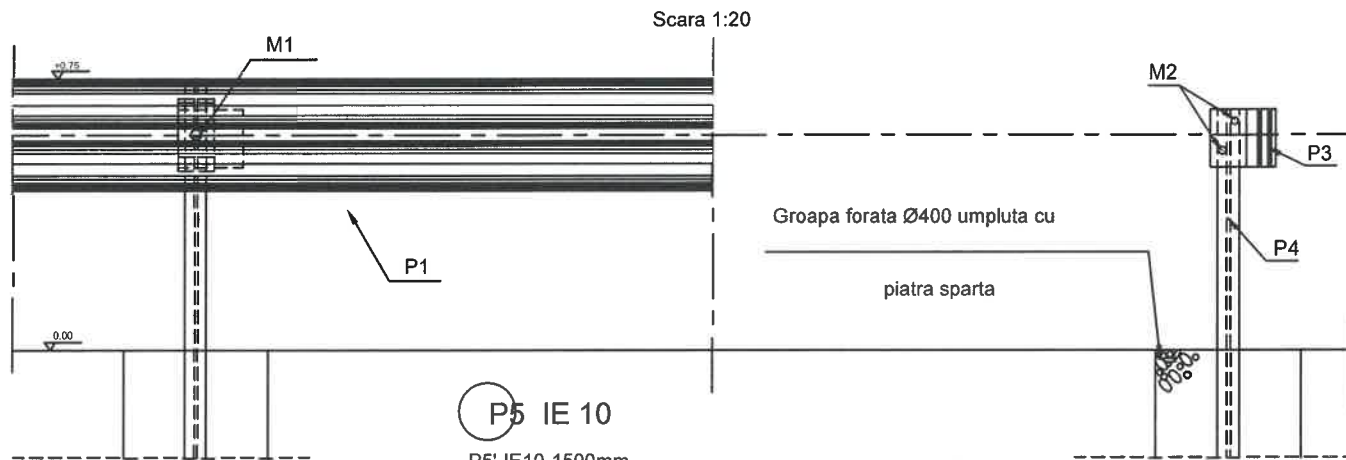
Denumire planșă:  
DETALII PARAPET METALIC  
TIP H1

# DETALIU PARAPET DEFORMABIL DE TIP H1

sc. 1:50

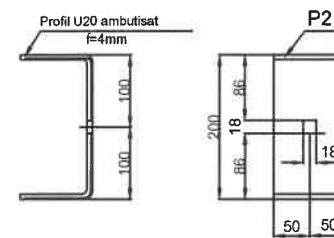


## DETALIU ELEVATIE



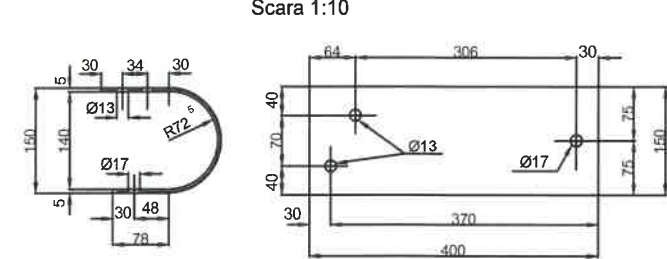
### P2 ETRIER

Scara 1:10



### P3 AMORTIZOR SOC 150X5-400

Scara 1:10

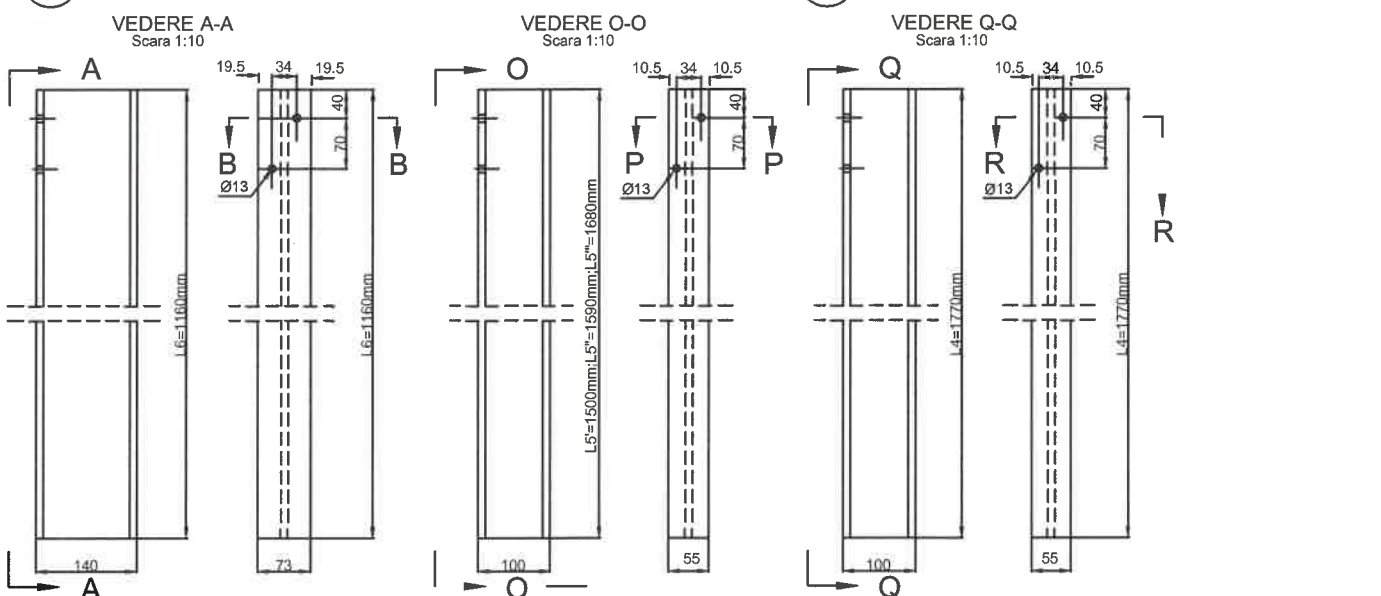


### P5 IE 10

P5'-IE10-1500mm  
P5''-IE10-1590mm  
P5'''-IE10-1680mm

### P4 IE 10-1770

### P6 IE 14-1160



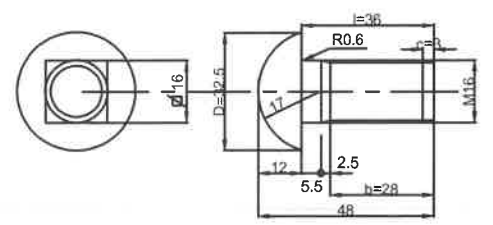
### EXTRAS MATERIAL MARUNT DE PRINDERE PENTRU PARAPET METALIC

MARCA	DENUMIRE	NR BUC/ ML	MASA/ 1000buc	MASA/ ML (Kg)
M1	Surub cu cap semirotund M16X44	1.473	106.44	0.157
	Piulita M16 STAS 6218-69 grupa 6	1.473	30.80	0.045
	Saiba B16 STAS 5200-91/4	1.473	10.70	0.016
	Surub M12x40 cu cap hexagonal	0.723	49.70	0.036
M2	Piulita M12 STAS 4071-79 grupa 6	0.723	15.10	0.011
	Saiba IØ14 STAS 2242-80	0.723	23.60	0.017
MASA TOTALA/ml			0.282	

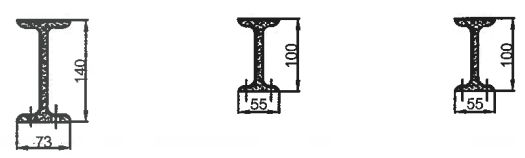
### EXTRAS MATERIAL METALIC PT.PARAPET

TIP MONTAJ	POZ	DENUMIRE SI DIMENSIUNI	MASA/ Buc(Kg)	NR BUC/ ML	MASA/ ML (Kg)
Zona de inchidere la capete	1	Lisa metalica parapet SP61	70.06	0.167	11.70
	2	Etrier profil metalic ambutisat [200	1.09	0.333	0.36
	3	Amortizor soc tabla neagra 400x150x5	2.36	0.333	0.78
	5	Stilp metalic I100 tras la cald Lm=1590mm	15.04	0.333	5.01
	6	Stilp metalic I140 tras la cald L=1160mm	16.21	0.083	1.35
	MASA TOTALA/ml			19.20	
Parapet curent	1	Lisa metalica parapet	70.06	0.167	11.70
	2	Etrier profil metalic ambutisat [200	1.09	0.333	0.36
	3	Amortizor soc tabla neagra l=5mm	2.36	0.333	0.78
	4	Stilp metalic I100 tras la cald L=1770mm	16.74	0.333	5.57
MASA TOTALA/ml			18.41		

SURUB CU CAP SEMIROTUND M16X44 PENTRU PRINDERE LISA METALICA PARAPET



SECTIUNE B-B      SECTIUNE P-P      SECTIUNE R-R



**S.C. RUTIER-CONEX XXI S.R.L.**

Proiectat Ing. Furdui. E.  
Desenat Ing. Furdui. E.  
Verificat Ing. Pădurariu D.  
Sef Proiect Ing. Măță I.

**LUCRARE:** Reabilitare sistem rutier pe DJ 153D, sector Km 1+000 - 4+500;


**AMPLASAMENT:** Com. Remetea, judetul Harghita;

**BENEFICIAR:** U.A.T. Consiliul Judetean Harghita;

Denumire planșă:  
Detalii parapet metalic tip H1

Scara: 1:5  
1:20, 1:50  
Data: dec 2017

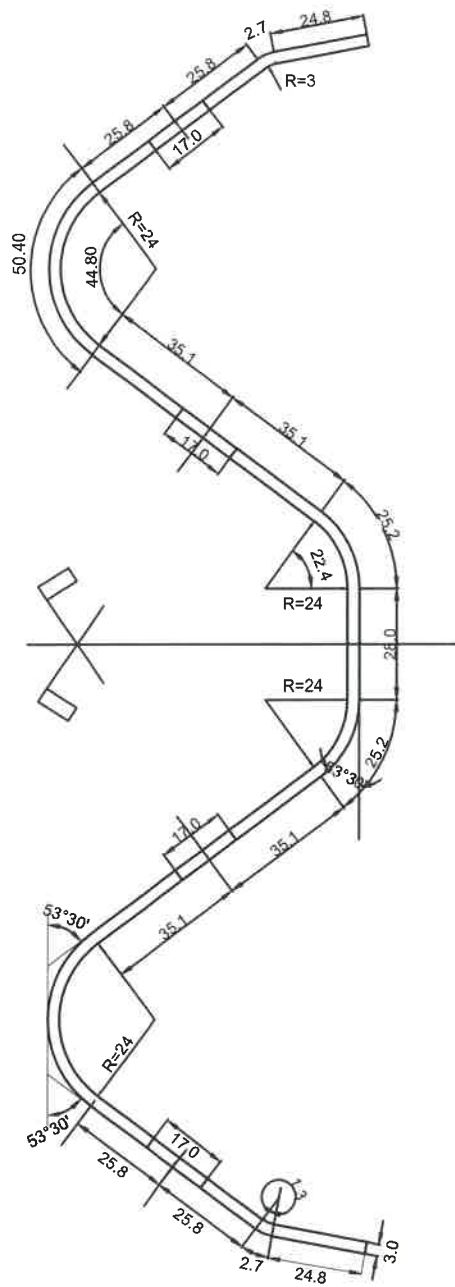
Nr. proiect 1104/2017  
Fază proiect P.Th.+D.E.  
Planșa nr. D5  
Cod:F2 - 7.3



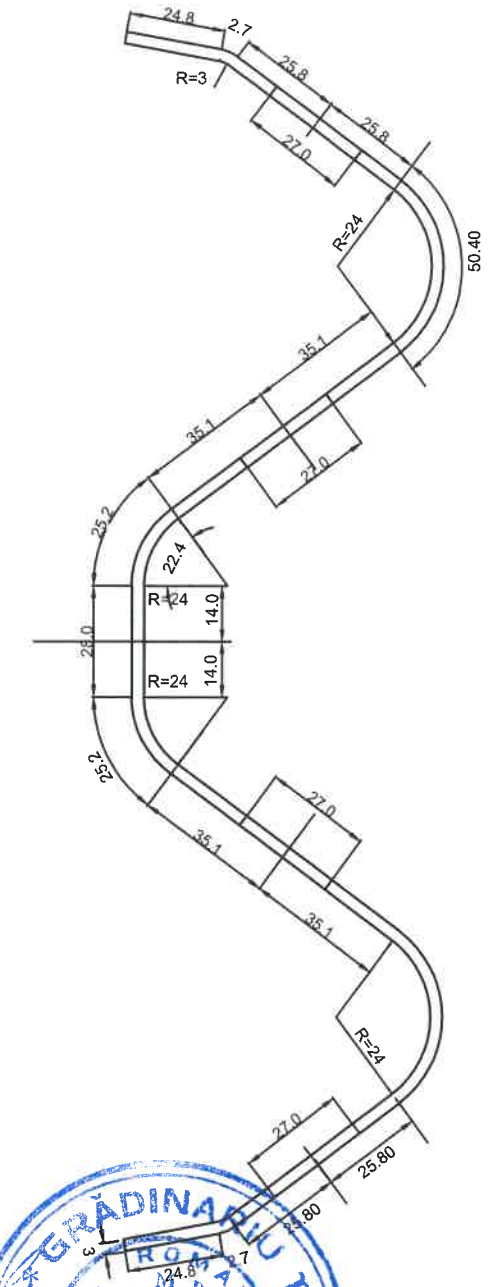



# Detalii lisa parapet

sc. 1:5



Capat spre acostament  
(dupa suprapunere)



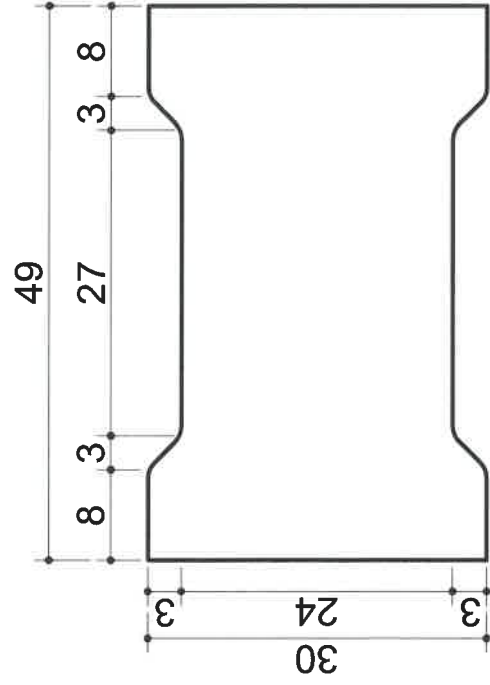
Capat spre carosabil  
(dupa suprapunere)



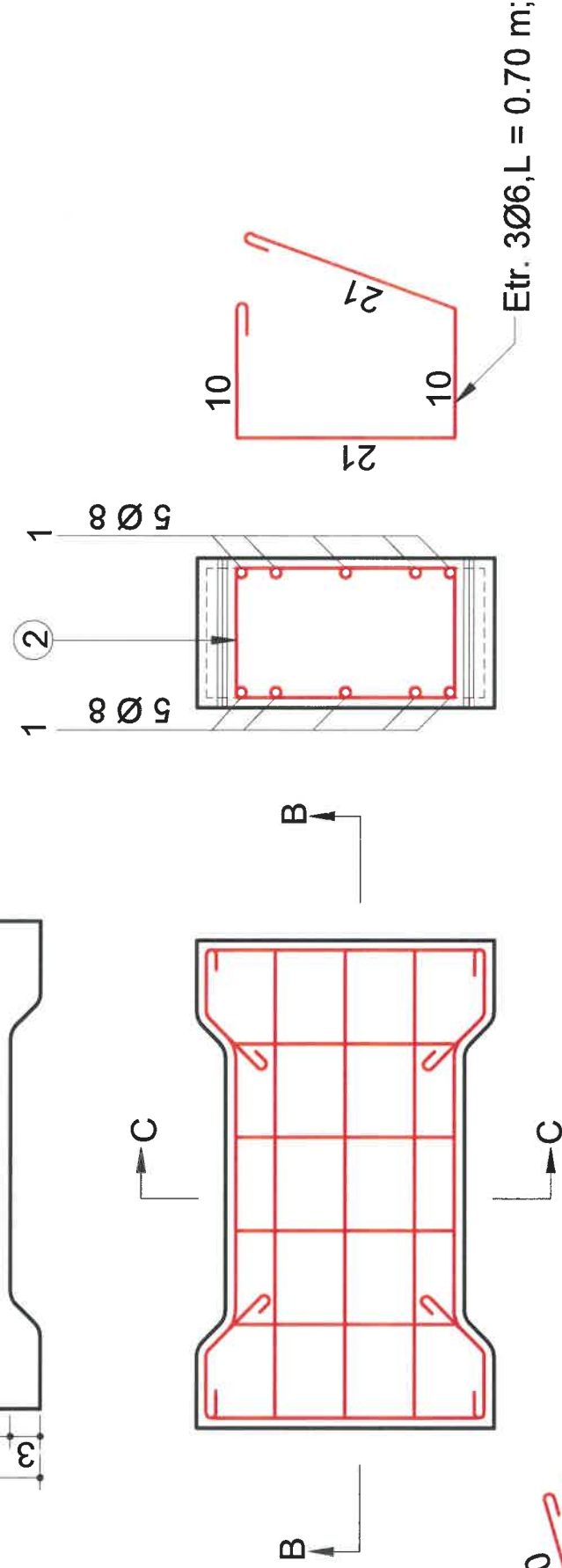
<p><b>S.C. RUTIER-CONEX XXI S.R.L.</b></p>		<p><b>LUCRARE:</b> Reabilitare sistem rutier pe DJ 153D, sector Km 1+000 - 4+500;</p>		<p>Nr. proiect 1104/2017</p>
		<p><b>AMPLASAMENT:</b> Com. Remetea, judetul Harghita;</p>		<p>Fază proiect P.Th.+D.E.</p>
<p><b>BENEFICIAR:</b> U.A.T. Consiliul Judetean Harghita;</p>		<p>Denumire planșă:</p>		<p>Planșa nr. D6</p>
<p>Proiectat Ing. Furdul E.</p>	<p>Desenat Ing. Furdul E.</p>	<p>Verificat Ing. Pădurariu D.</p>	<p>Sef Proiect Ing. Mățã I.</p>	<p>Scara: 1:5</p>
<p>Data: dec 2017</p>				<p>Cod:F2 - 7.3</p>



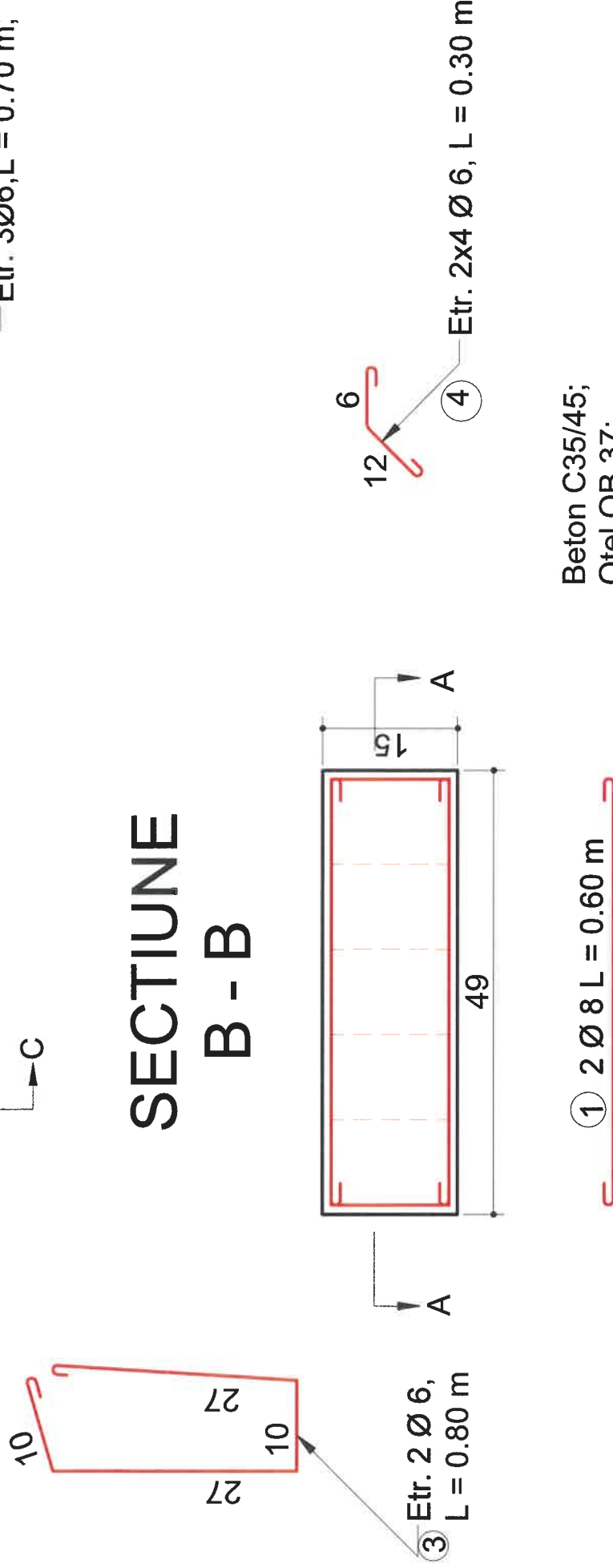
# PLACUTA CAROSABILA DIN BETON ARMAT, PENTRU ACOPERIREA RIGOLEI, AMPLASATA IN INTERIORUL ACOSTAMENTULUI



## SECTIUNE C - C




## SECTIUNE B - B



Beton C35/45;  
Otel OB 37;  
Volum 0.0194 mc/buc;  
Masa 46.50 kg/buc;  
Armatura 3.45 km/buc;

① 2 Ø 8 L = 0.60 m



S.C. RUTIER CONEX XXI S.R.L.

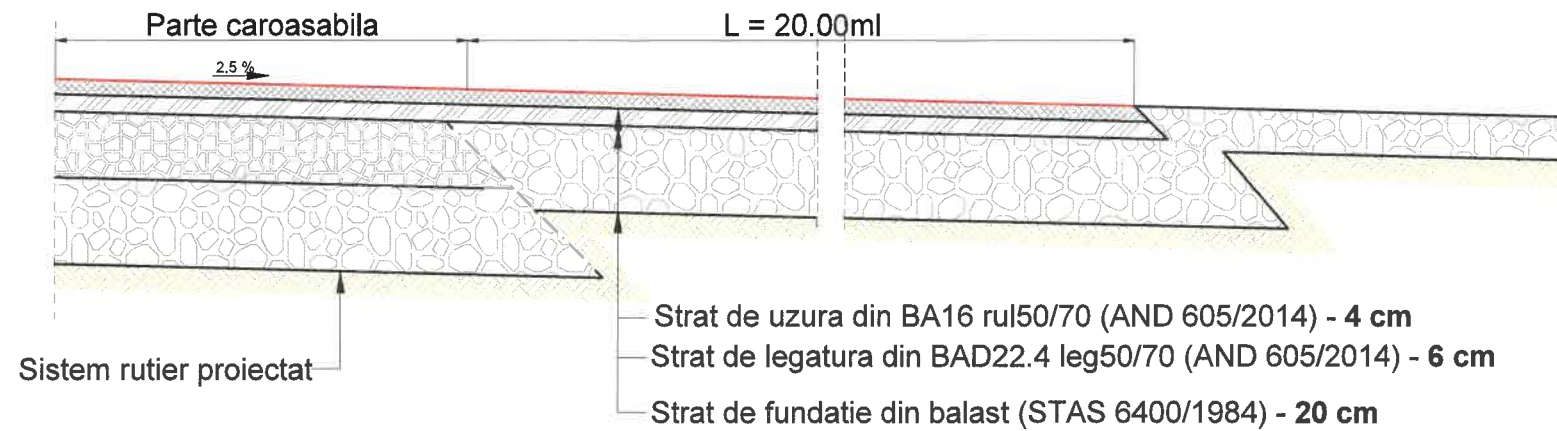
Proiectat	Ing. Furdui. E.	Scara:		Denumire planșă:  Placuta din beton armat	Planșa nr. D7
Desenat	Ing. Furdui. E.	1:5			
Verificat	Ing. Pădurariu D.				
Sef Proiect	Ing. Mățâ I.	Data: dec 2017			
S.C. RUTIER CONEX XXI S.R.L.			LUCRARE: Reabilitare sistem rutier pe DJ 153D, sector Km 1+000 - 4+500;		Nr. proiect 1104/2017
			AMPLASAMENT: Com. Remetea, judetul Harghita;		Fază proiect P.Th.+D.E.
			BENEFICIAR: U.A.T. Consiliul Județean Harghita;		
			Cod:F2 - 7.3		





# DETALIU CU SISTEMUL RUTIER NOU AL DRUMURILOR LATERALE

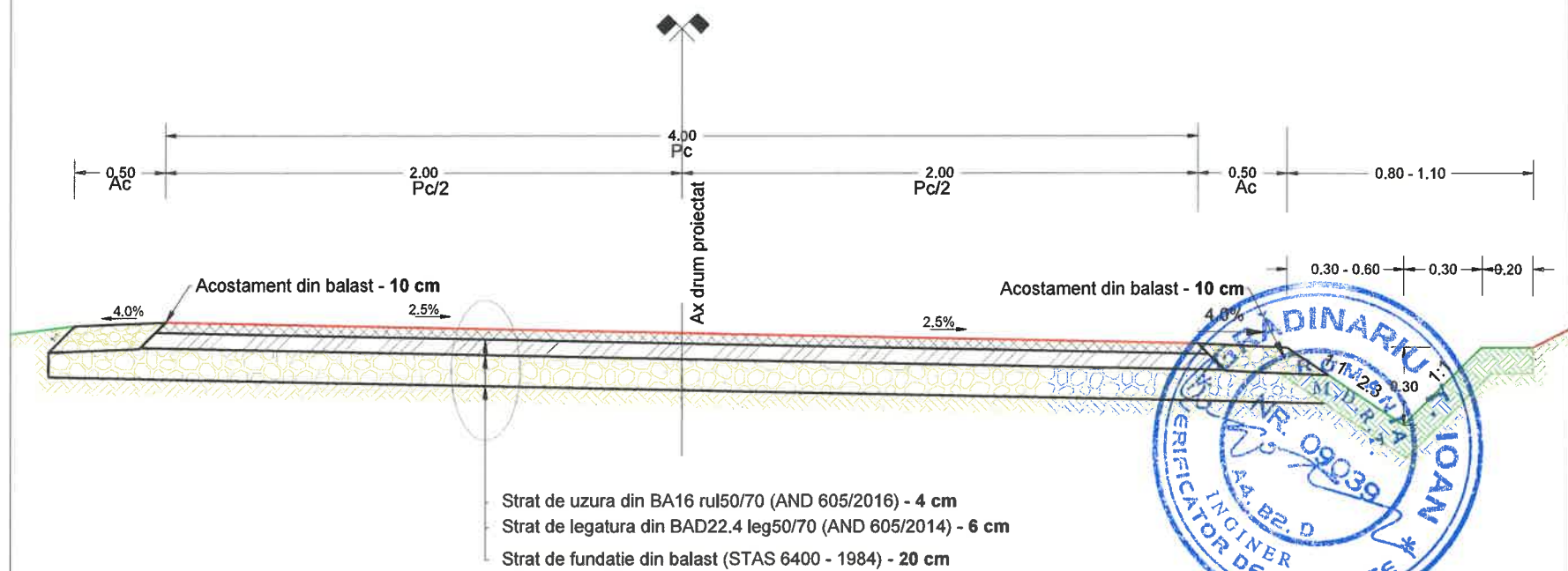
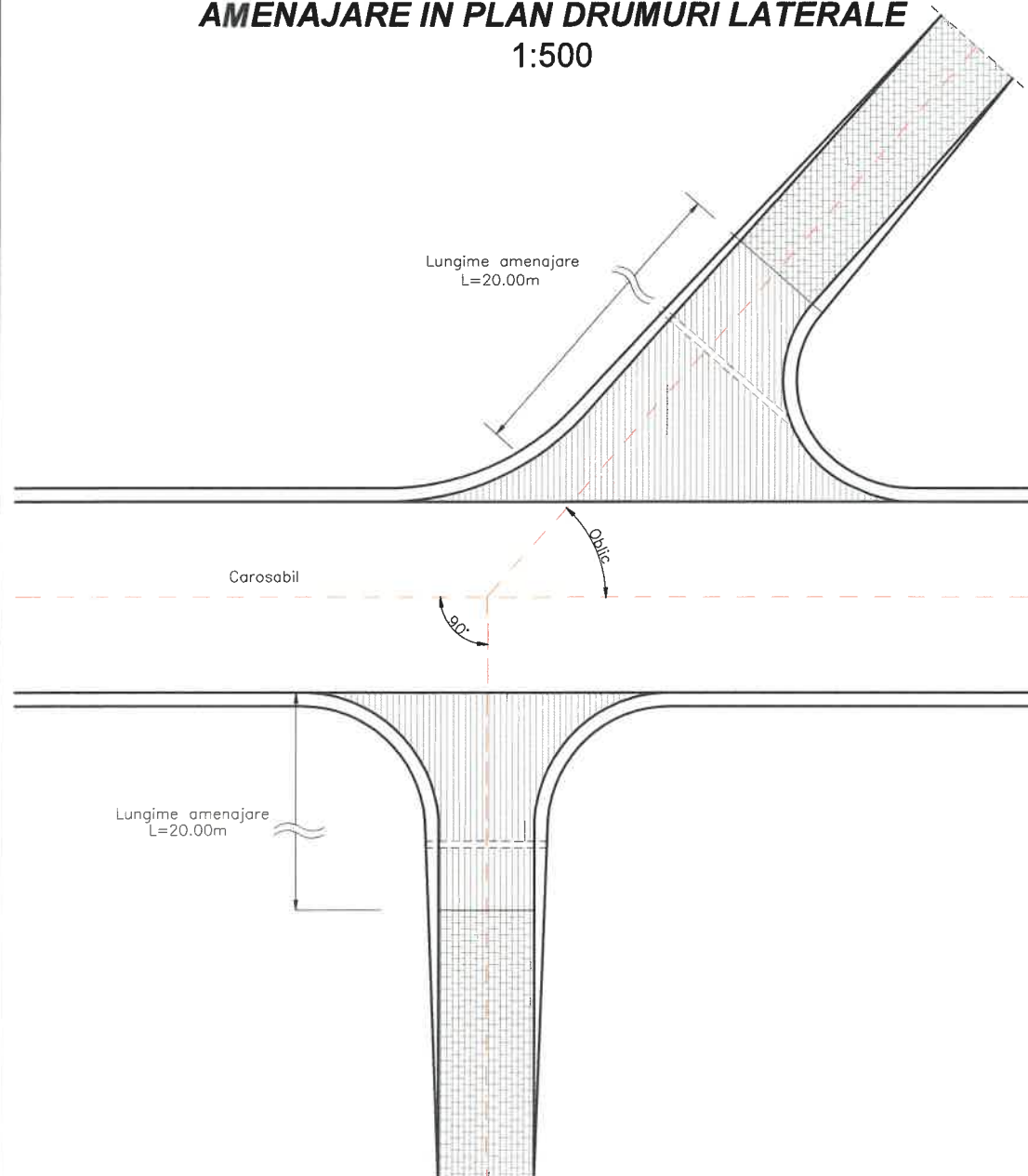
sc. 1:20



Drumuri laterale	
Stanga	Dreapta
	Km 1+135
	Km 1+910
Km 2+215	
	Km 2+430
	Km 2+560
Km 2+835	
Km 3+050	
Km 3+065	
	Km 3+300
Km 3+380	
	Km 3+495
	Km 3+735
	Km 4+055
Km 4+060	
	Km 4+410
Km 4+420	

## AMENAJARE IN PLAN DRUMURI LATERALE

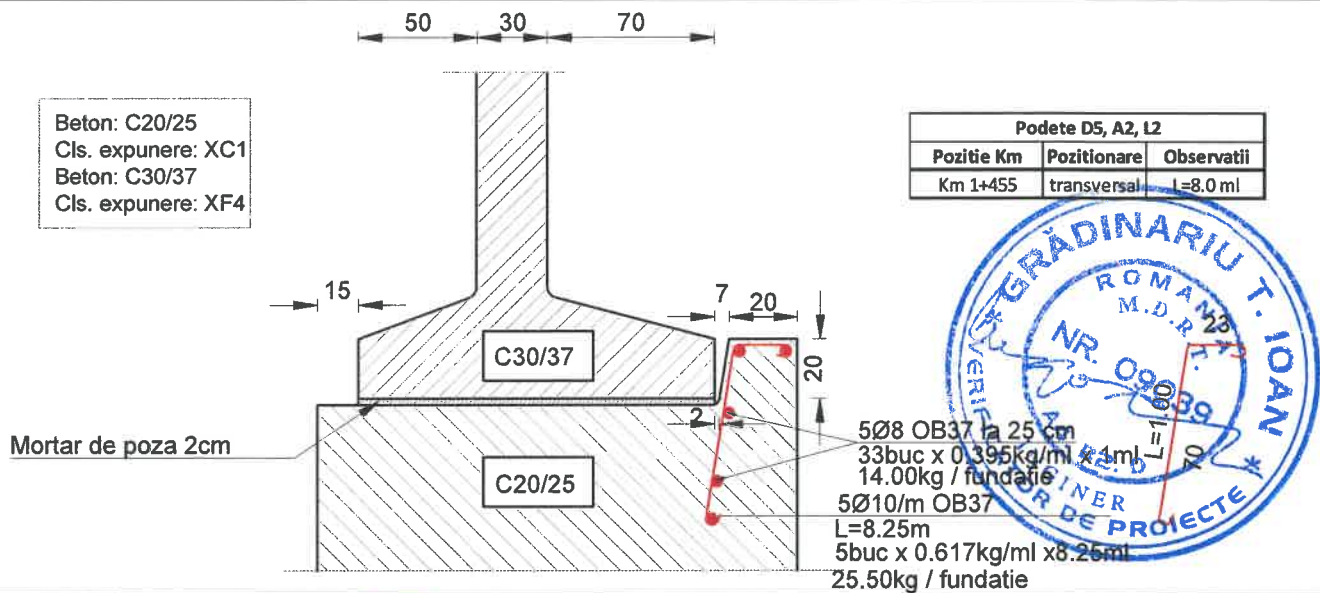
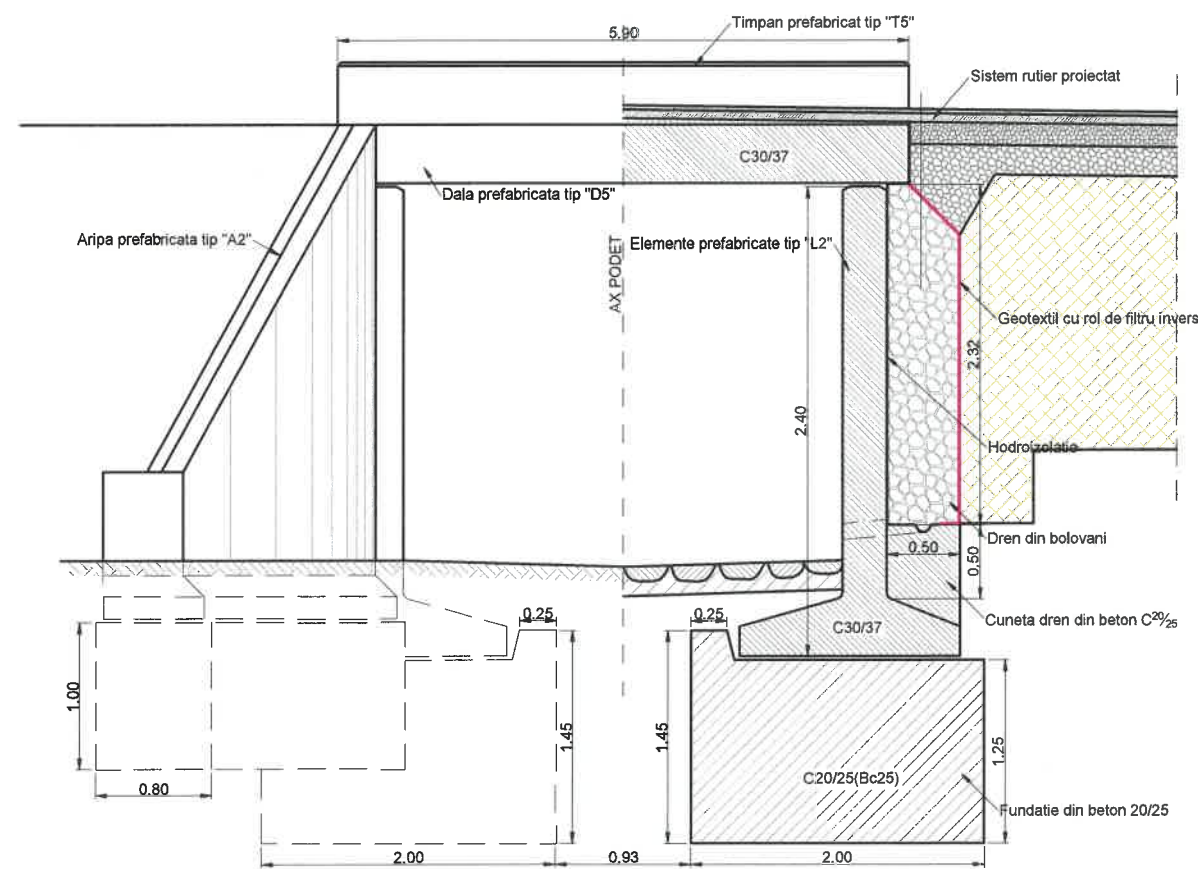
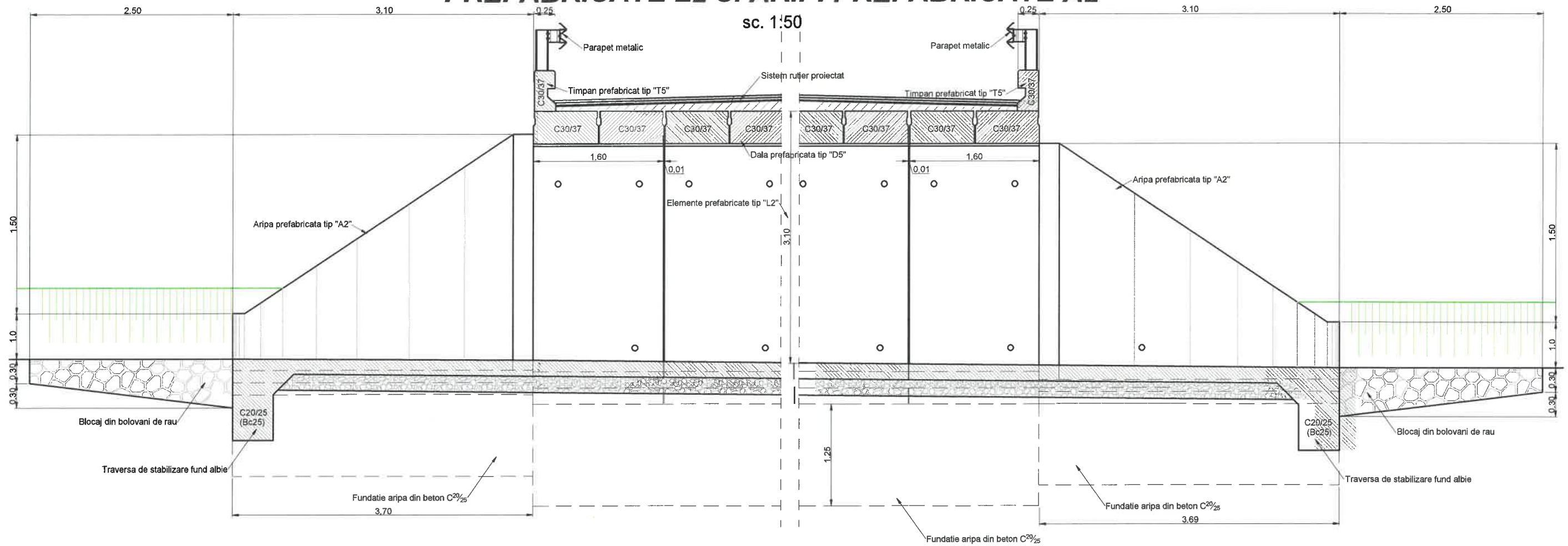
1:500



<b>S.C. RUTIER CONEX XXI S.R.L.</b> 		<b>LUCRARE:</b> Reabilitare sistem rutier pe DJ 153D, sector Km 1+000 - 4+500;		Nr. proiect 1104/2017
		<b>AMPLASAMENT:</b> Com. Remetea, judetul Harghita;		Fază proiect P.Th.+D.E.
<b>BENEFICIAR:</b> U.A.T. Consiliul Judetean Harghita;		Denumire planșă:		Planșa nr. D9
Proiectat Ing. Furdui. E.	Desenat Ing. Furdui. E.	Scara: 1:20, 1:500	Detalii amenajare drumuri laterale	
Verificat Ing. Pădurariu D.	Sef Proiect Ing. Măță I.	Data: dec 2018	Cod:F2 - 7.3	



# DISPOZITIE GENERALA PODET CU DALE TIP D5, CU ELEVATII PREFABRICATE L2 SI ARIPI PREFABRICATE A2



S.C. RUTIER - CONEX XXI S.R.L.

Proiectat Ing. Furdul. E.  
Desenat Ing. Furdul. E.  
Verificat Ing. Pădurariu D.  
Sef Proiect Ing. Măță I.

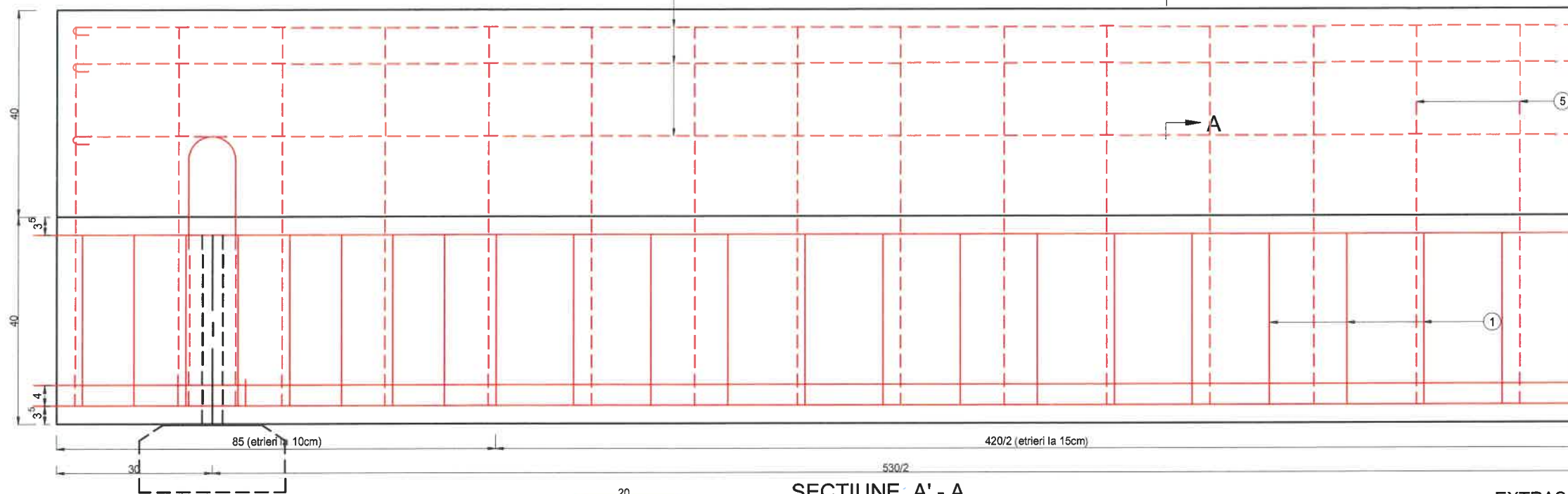
Scara:  
1:10, 1:50  
Data: dec 2018

**LUCRARE:** Reabilitare sistem rutier pe DJ 153D, sector Km 1+000 - 4+500;  
**AMPLASAMENT:** Com. Remetea, judetul Harghita;  
**BENEFICIAR:** U.A.T. Consiliul Judetean Harghita;

Denumire planșă:  
Podet cu dale prefabricate D5

Nr. proiect  
1104/2017  
Fază proiect  
P.Th.+D.E.  
Planșa nr.  
P1  
Cod:F2 - 7.3

SECTIUNE LONGITUDINALA  
Sc. 1:10



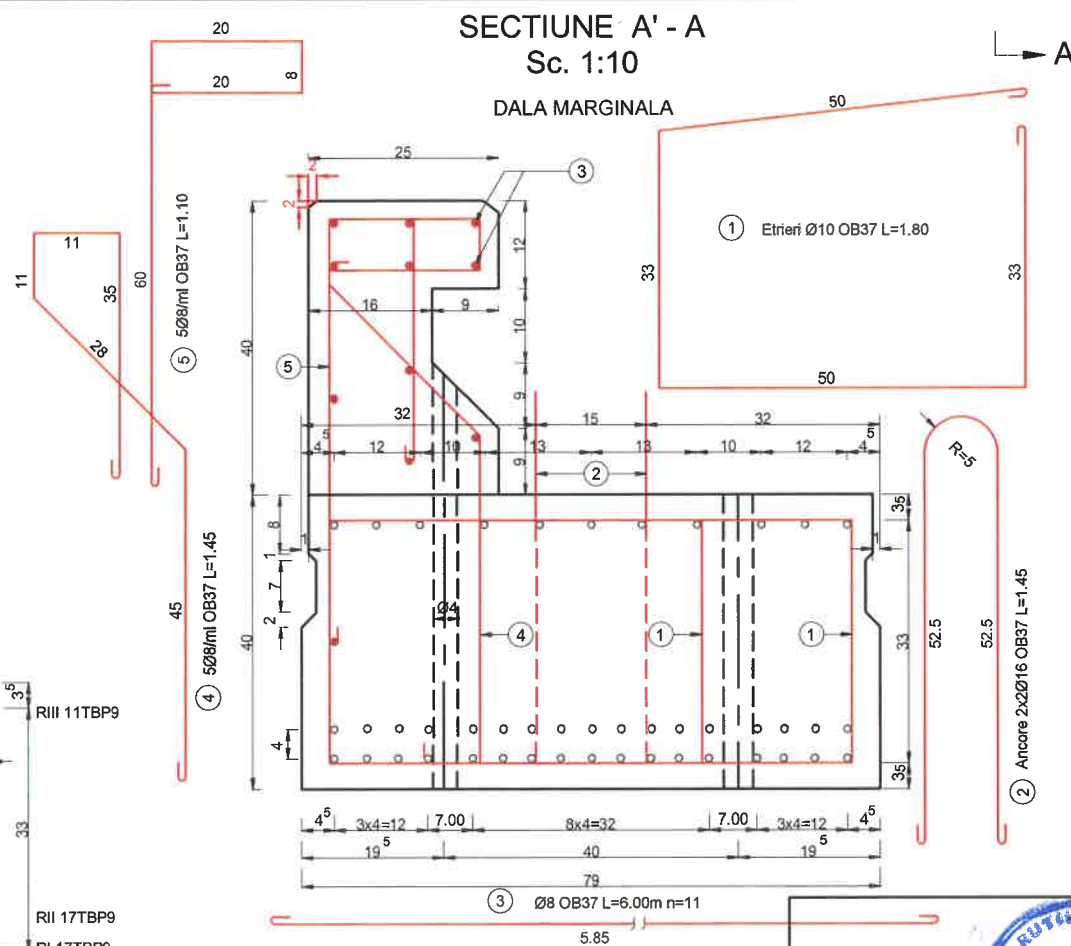
DALA PREFABRICATA TIP D5 Lc=5.30m  
PLAN DE ARMARE

CARACTERISTICI DALA		D5	L=5.3m
CURENTA	BETON C30/37	mc	1.84
	OTEL kg	TBP9	108.8
		PC52	-
		OB37	110
COFRAJ	mp	10.10	
GREUTATE		t	4.60
MARGINALA	BETON C30/37	mc	1.84
	BETON C30/37	mc	0.52
	OTEL kg	TBP9	108.8
		PC52	-
		OB37	166
	COFRAJ	mp	15.8
GREUTATE	t	5.9	

NOTATIILE:

- RI = GAMA 1
- RII = GAMA 2
- RIII = GAMA 3
- TBP9 = BETON PRECOMPRESAT COMPONENTA

SECTIUNE A' - A  
Sc. 1:10



EXTRAS DE ARMATURA

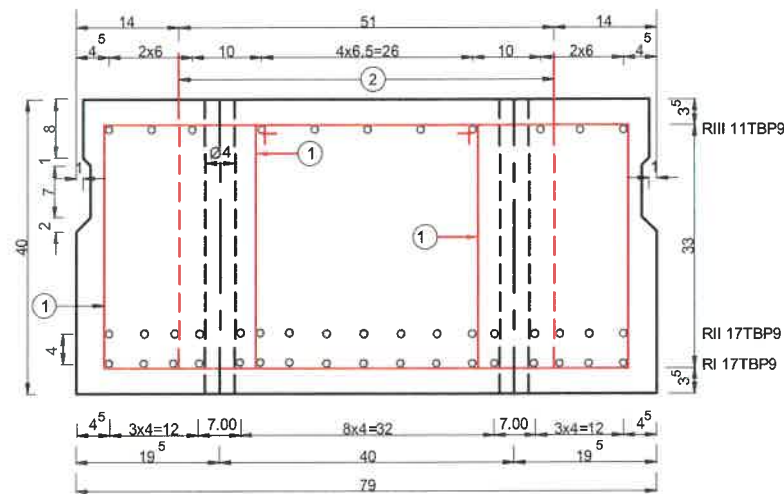
M	Ø	DALA CURENTA				DALA MARGINALA								
		n	L	L / Ø			n	L	L / Ø					
				Ø8	Ø10	Ø16			TBP9	Ø8	Ø10	Ø16	TBP9	
1.	10	90	1.80	-	162.0	-	-	90	1.80	-	162.0	-	-	
2.	16	4	1.45	-	-	5.8	-	4	1.85	-	-	5.8	-	
3.	8	-	-	-	-	-	-	11	6.00	66.0	-	-	-	
4.	8	-	-	-	-	-	-	30	1.45	43.5	-	-	-	
5.	8	-	-	-	-	-	-	30	1.10	33.0	-	-	-	
6.	22	4	0.80	-	-	-	-	4	0.80	-	-	-	-	
RIII	TBP9	11	6.20	-	-	-	-	88.2	11	6.20	-	-	68.2	
RII	TBP9	17	6.20	-	-	-	-	105.4	17	6.20	-	-	105.4	
RI	TBP9	17	6.20	-	162.0	-	-	105.4	17	6.20	-	-	105.4	
LUNGIMI		-	-	-	166.5	5.8	279	-	-	-	142.5	166.5	5.8	279.0
GREUTATI ml		-	-	-	0.395	0.617	1.578	0.390	-	-	0.395	0.617	1.573	0.390
GREUTATI Ø		-	-	-	100	9.2	108.8	-	-	-	56.3	100	9.2	108.8
TOTAL kg		-	-	-	110	-	-	108.8	-	-	108.8	-	-	108.8

FORTA TOTALA PE SECTIUNE 301t

EFORT DE CONTROL

$\sigma_{pk} = 13.500 \text{ kg/cm}^2$      $N_{pk} = 6.68 \text{ U/ton(strand)}$

SECTIUNE A - A  
Sc. 1:10  
DALA CURENTA



S.C. RUTIER CONEX XXI S.R.L.

Proiectat Ing. Furdui. E.  
Desenat Ing. Furdui. E.  
Verificat Ing. Pădurariu D.  
Sef Proiect Ing. Măță I.

Scara:  
1:10

Data: dec 2017

LUCRARE: Reabilitare sistem rutier pe DJ 153D, sector Km 1+000 - 4+500;

AMPLASAMENT: Com. Remetea, judetul Harghita;

BENEFICIAR: U.A.T. Consiliul Judetean Harghita;

Denumire planșă:


Detalii dale prefabricate D5

Nr. proiect  
1104/2017

Fază proiect  
P.Th.+D.E.

Planșa nr.  
P2

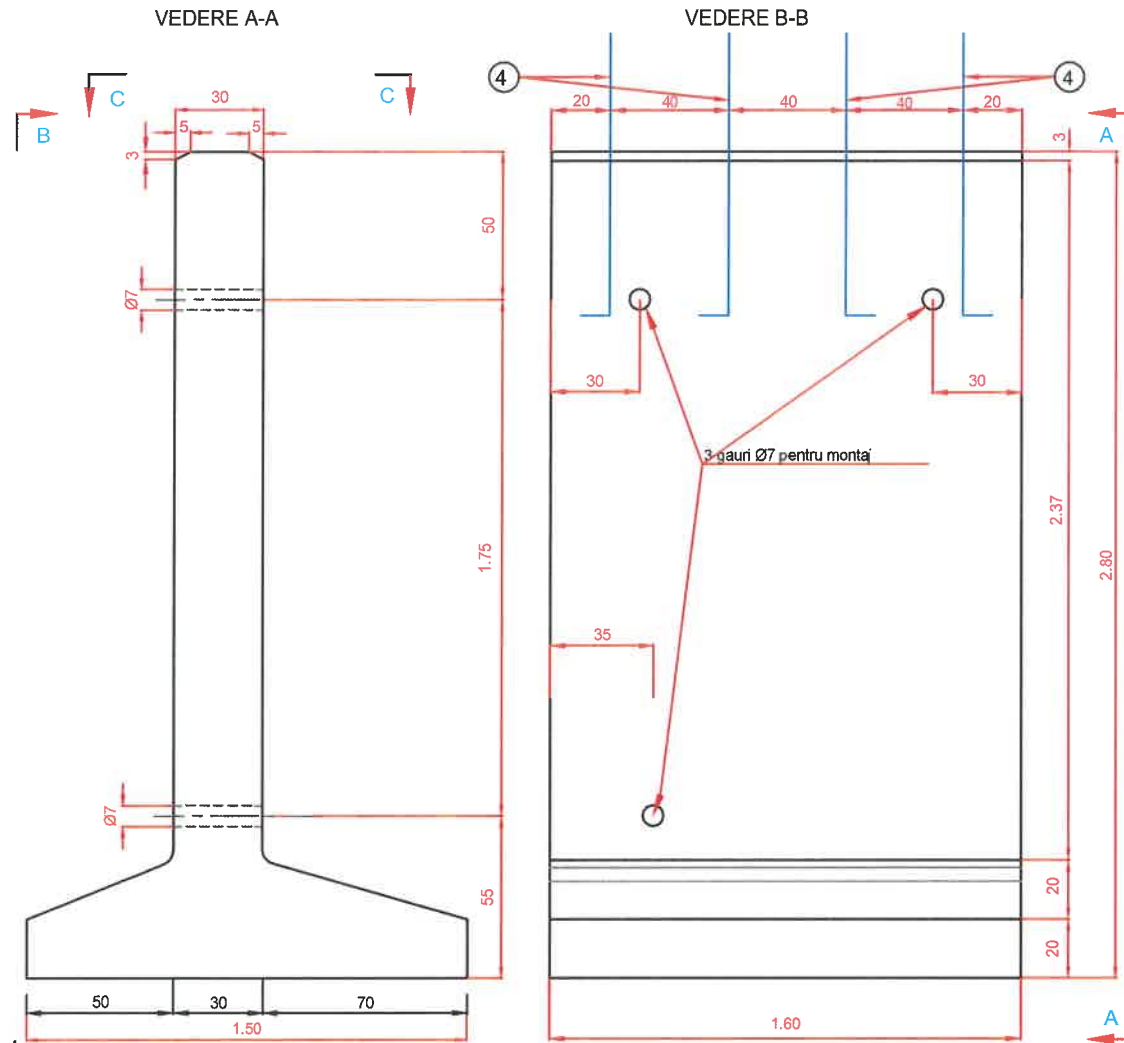
Cod:F2 - 7.3





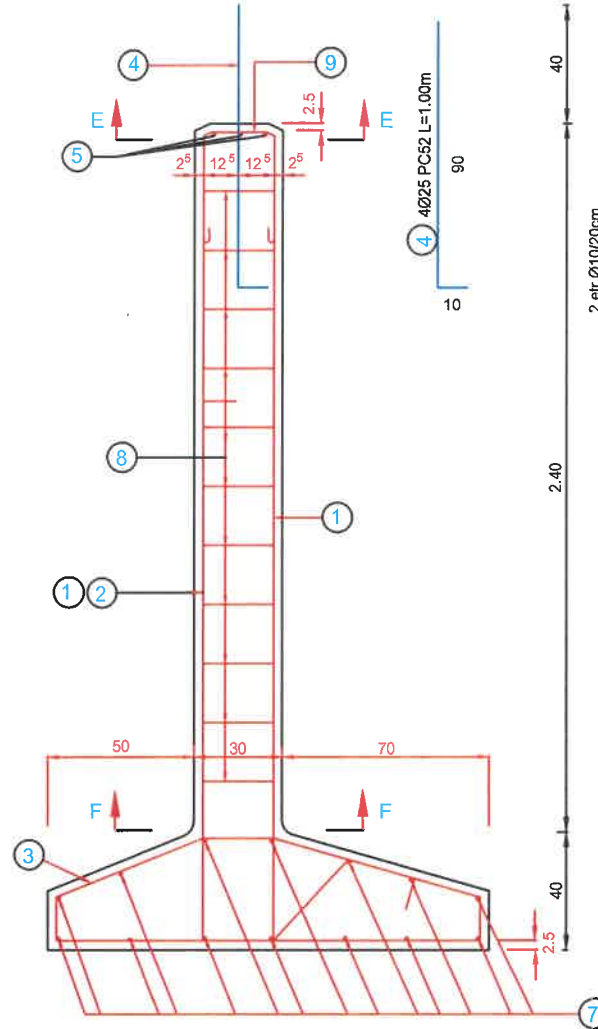
PLAN COFRAJ

SCARA 1:25



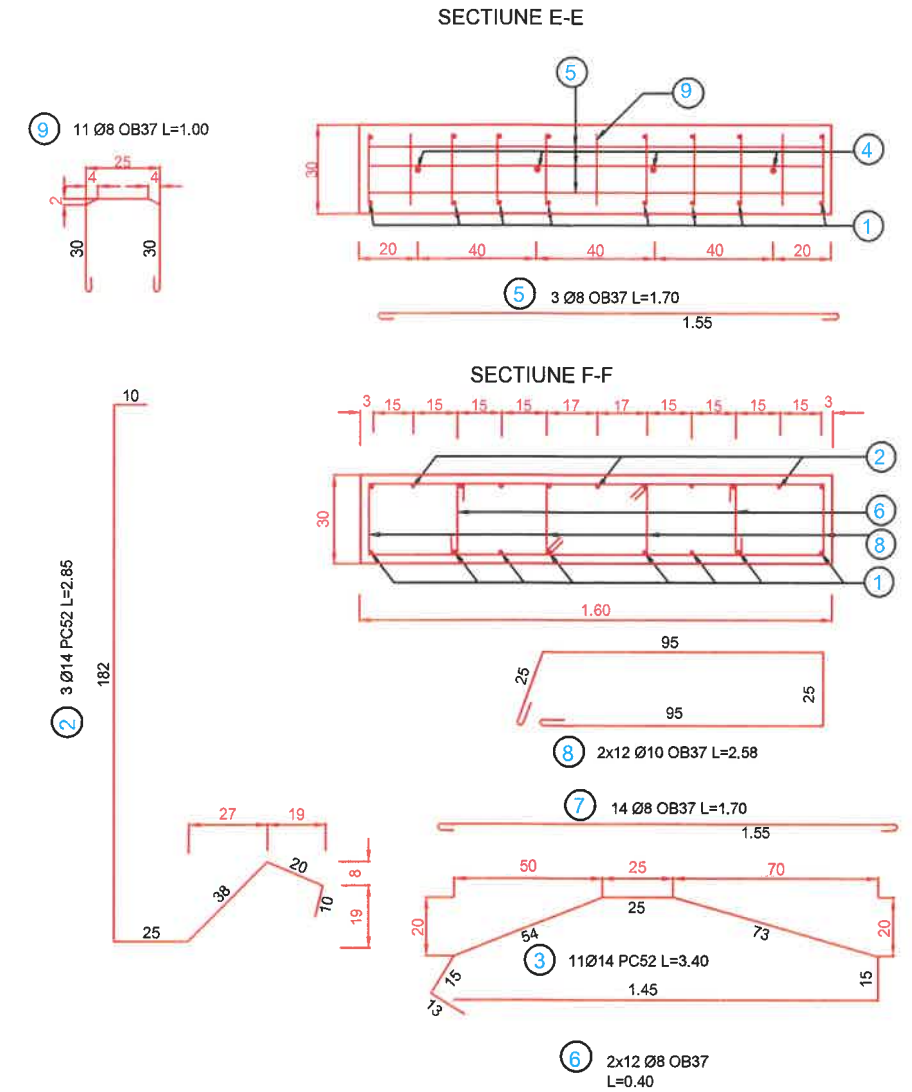
ELEMENT PREFABRICAT TIP L2

SECTIUNE D-D



PLAN ARMARE

SCARA 1:25



EXTRAS DE ARMATURA

M	Ø	n	L/buc	L/Ø			
				PC 52		OB 37	
				Ø 14	Ø 25	Ø 8	Ø 10
1	14	8	5.89	47.2			
2	14	3	2.85	8.6			
3	14	11	3.40	37.4			
4	25	4	1.00	4.0			
5	8	3	1.70			5.1	
6	8	24	0.40			9.6	
7	8	14	1.70			23.8	
8	10	24	2.60				62.4
9	8	11	1.00			11.0	
LUNGIMI/Ø				93.2	4.0	48.5	62.4
GREUTATE/ML				1.208	3.853	0.395	0.617
GREUTATE/Ø				112.6	15.4	19.2	38.5
TOTAL				128		58	

BETON C30/37	1.93 m <sup>3</sup>
OTEL PC 52	128.00 kg
OTEL OB 37	58.00 kg
COFRAJ	14.10 m <sup>2</sup>
GREUTATE	4.85 t

Cerinte minime de asigurare a durabilitatii pentru betoane-AND 206/2014

BETON/CONCRETE	C30/37
- CLASA DE EXPUNERE	= XF2
- GRAD DE IMPERMEABILITATE	= P8 (min)
- GRAD DE GELIVITATE	= G100 (min)
- TIP CIMENT	= II/A-S; I 42.5 SRI 42.5; HI42.5
- RAPORT APA/CIMENT	= 0.50 (max)

NOTA: 1. Tronsoanele se vor monta pe stand si la montaj prin agatari in golurile Ø7, lasate in beton. După montare golurile se umplu cu mortar de ciment M100.  
2. Tronsoanele se vor monta pe suprafața nivelată a fundației prin intermediul unui strat de mortar de ciment proaspăt, la grosime de 2cm.  
3. Interspatiile dintre tronsoane de aceeași grosime se vor mata după montare cu mortar de ciment M100.



S.C. RUTIER - CONEX XXI S.R.L.

Proiectat	Ing. Furdui. E.	Scara:	
Desenat	Ing. Furdui. E.	1:25	
Verificat	Ing. Pădurariu D.		
Sef Proiect	Ing. Măță I.	Data: dec 2017	

**LUCRARE:** Reabilitare sistem rutier pe DJ 153D, sector Km 1+000 - 4+500;  
**AMPLASAMENT:** Com. Remetea, judetul Harghita;  
**BENEFICIAR:** U.A.T. Consiliul Judetean Harghita;

Nr. proiect  
1104/2017

Fază proiect  
P.Th.+D.E.

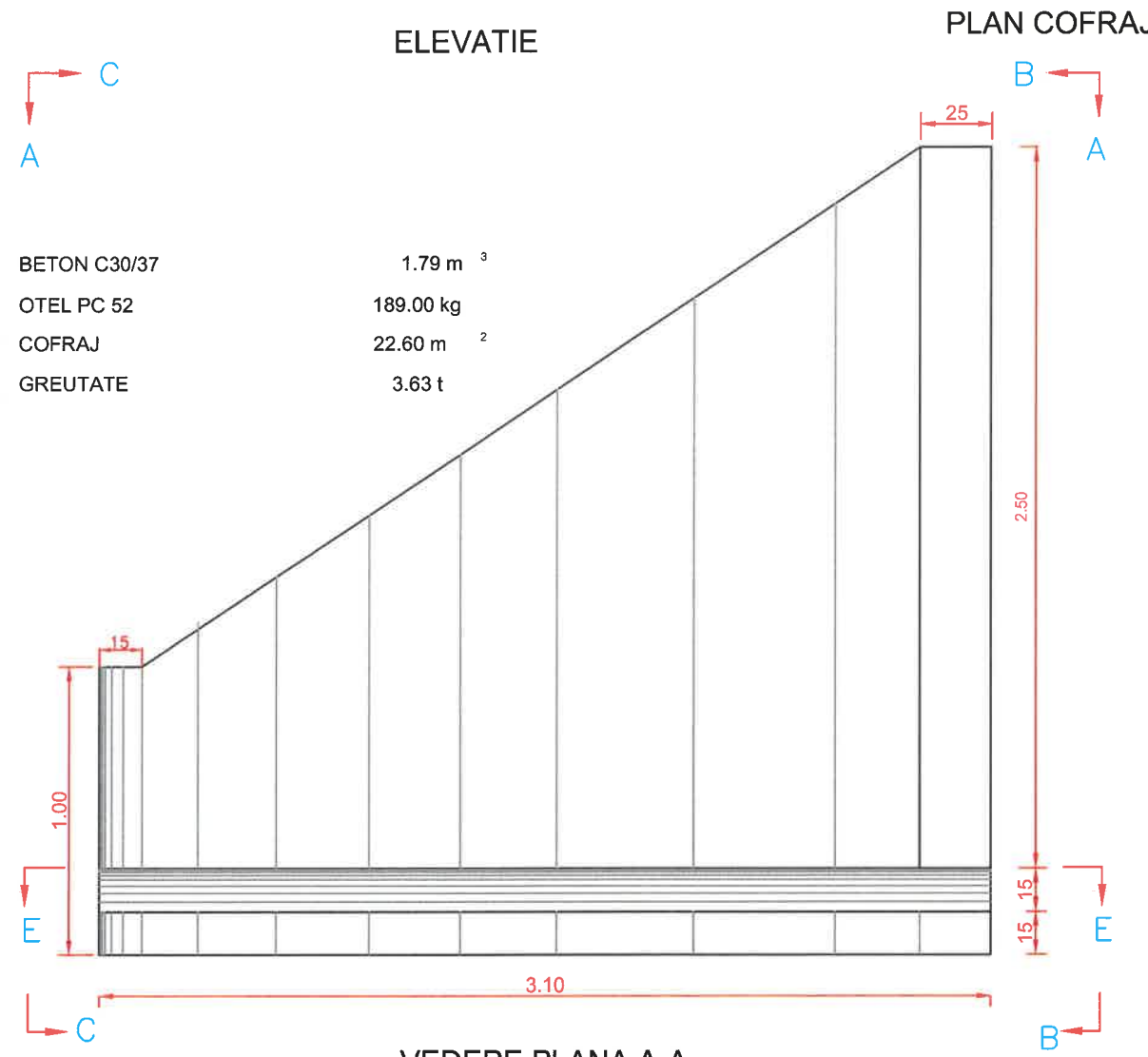
Denumire planșă:  
Detalii cofraj si armare element prefabricat L3

Planșa nr.  
P3

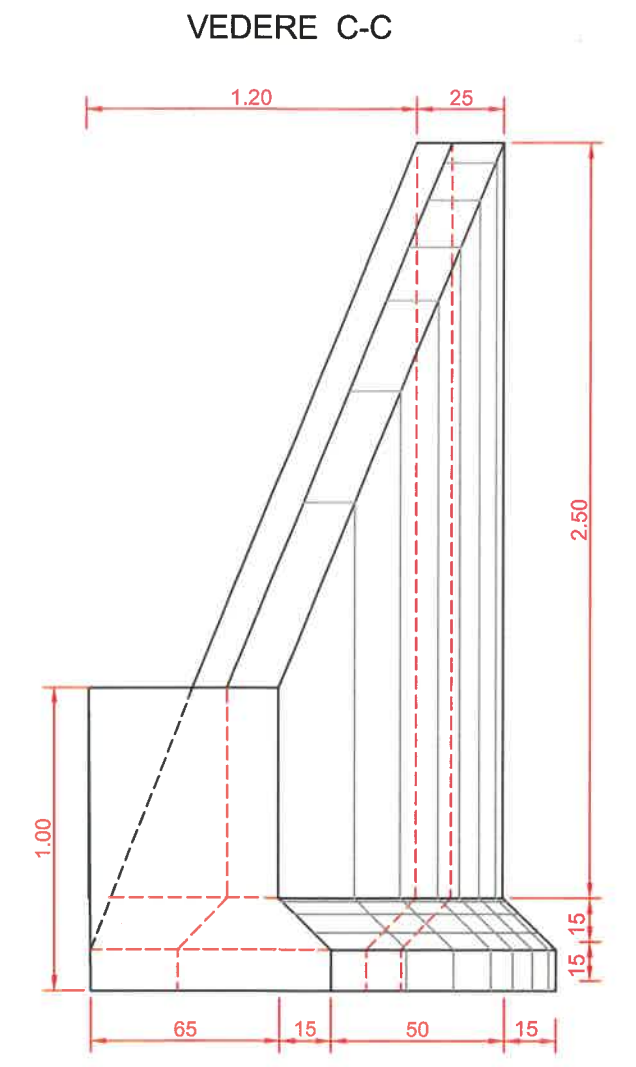
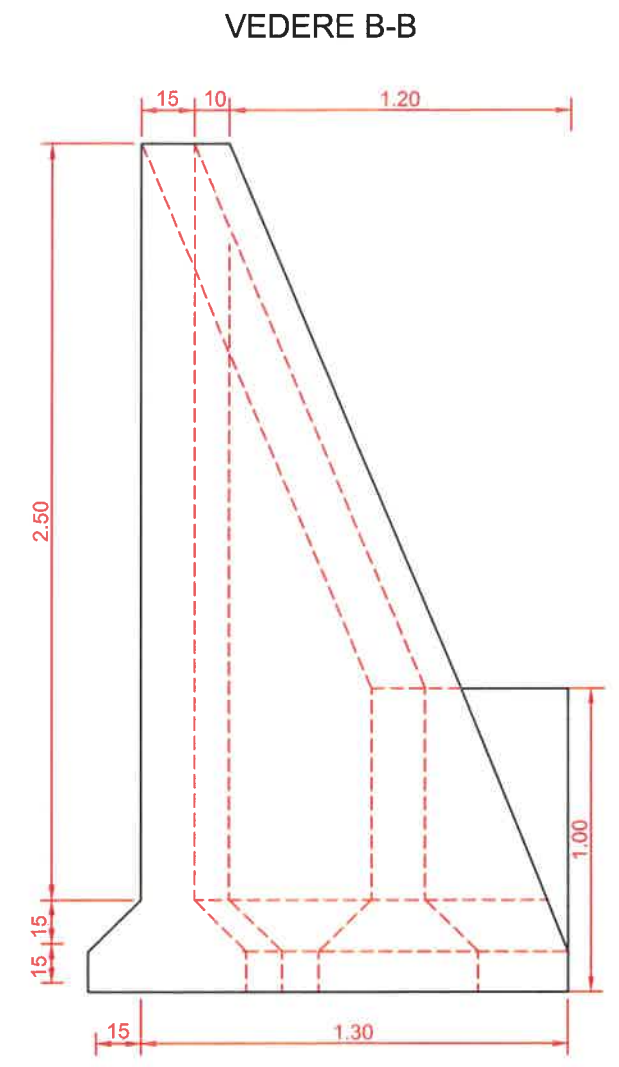
Cod:F2 - 7.3



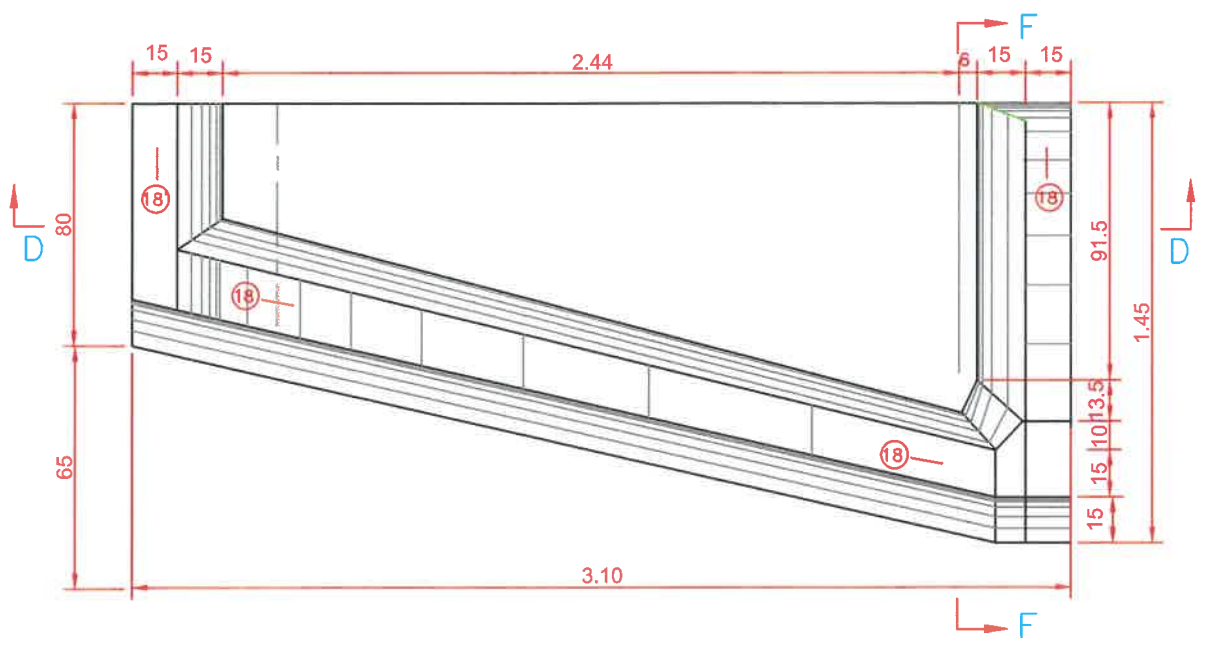
# ARIPA PREFABRICATA TIP A2



BETON C30/37 1.79 m<sup>3</sup>  
 OTEL PC 52 189.00 kg  
 COFRAJ 22.60 m<sup>2</sup>  
 GREUTATE 3.63 t



VEDERE PLANA A-A



Cerinte minime de asigurare a durabilitatii pentru betoane - AND 206/2014

BETON C30/37	
- CLASA DE EXPUNERE	= XF2
- GRAD DE IMPERMEABILITATE	= P8 (min)
- GRAD DE GELIVITATE	= G100 (min)
- TIP CIMENT	= II/A-S; I 42.5 SRI 42.5; HI42.5
- RAPORT APA/CIMENT	= 0.50 (max)

NOTA: 1. Fetele interioare ale peretilor si fata superioara se izoleaza pe santier prin stropire cu emulsie cationica in 3 straturi.  
 2. Pentru manevrarea prefabricatului se folosesc cele 4 ancore Ø16.  
 3. Aripa se aseaza pe blocul de fundatie cu suprafata nivelata prin intermediul unui strat de mortar M100 de 2cm grosime.

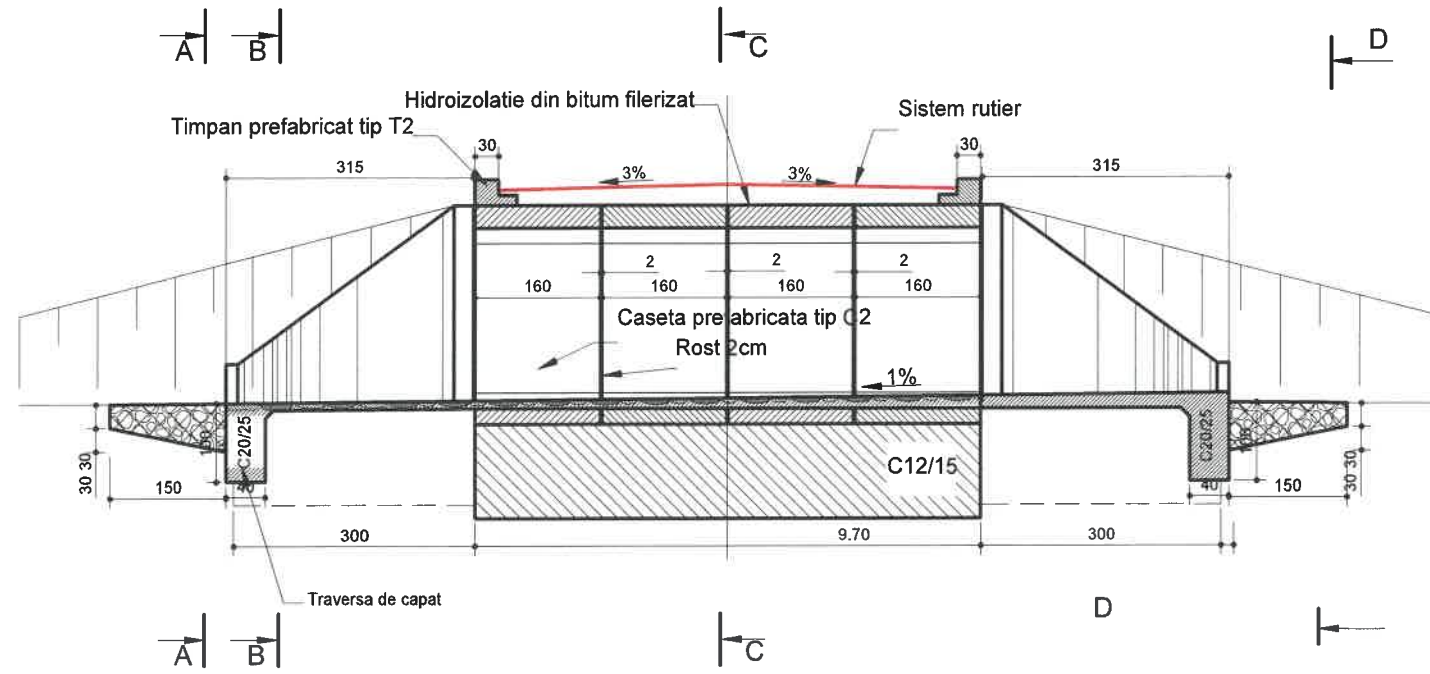
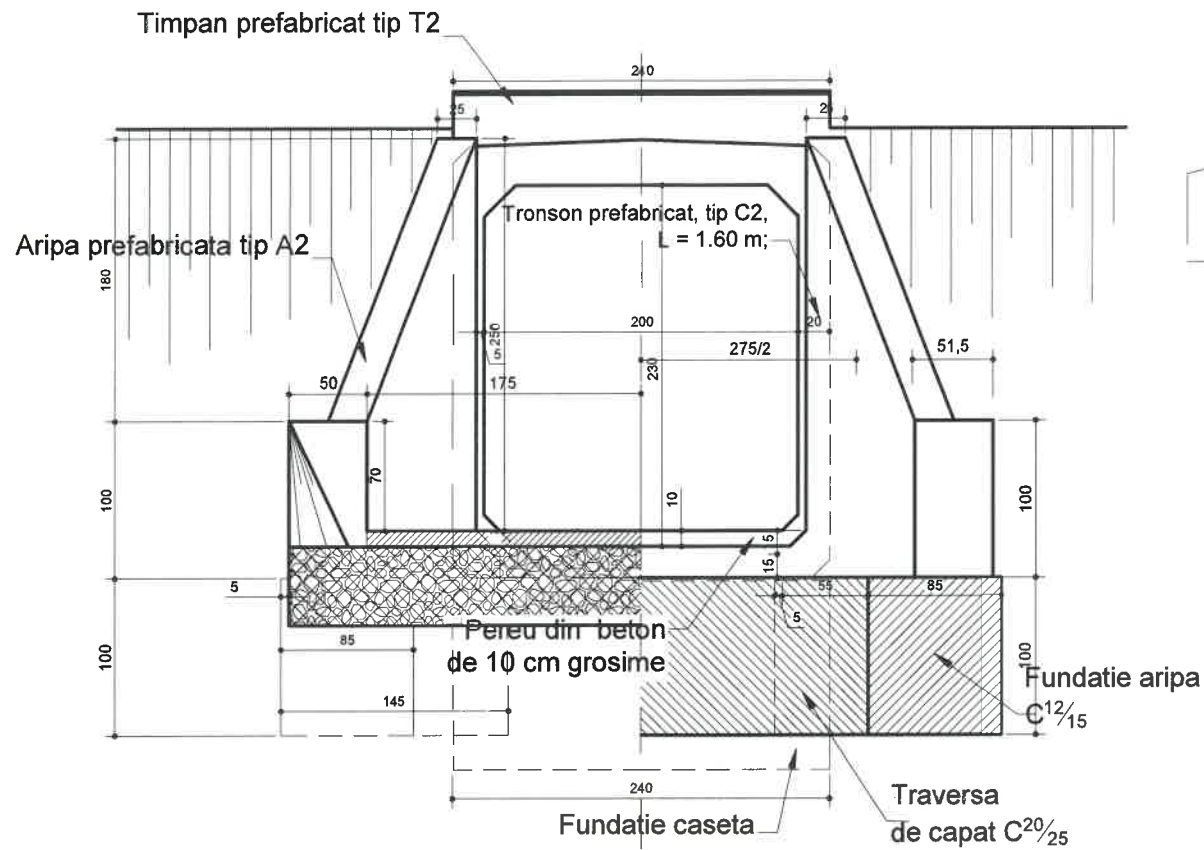


<b>S.C. RUTIER - CONEX XXI S.R.L.</b>		<b>LUCRARE:</b> Reabilitare sistem rutier pe DJ 153D, sector Km 1+000 - 4+500;		Nr. proiect 1104/2017
		<b>AMPLASAMENT:</b> Com. Remetea, judetul Harghita;		Fază proiect P.Th.+D.E.
Proiectat Ing. Furdui. E.		Scara: 1:25		Denumire planșă: Detalii armare aripa prefabricata A2
Desenat Ing. Furdui. E.		Data: dec 2017		
Verificat Ing. Pădurariu D.		Beneficiar: U.A.T. Consiliul Judetean Harghita;		Planșa nr. P4
Sef Proiect Ing. Măță I.		Cod:F2 - 7.3		

# DISPOZITIE GENERALA PODET

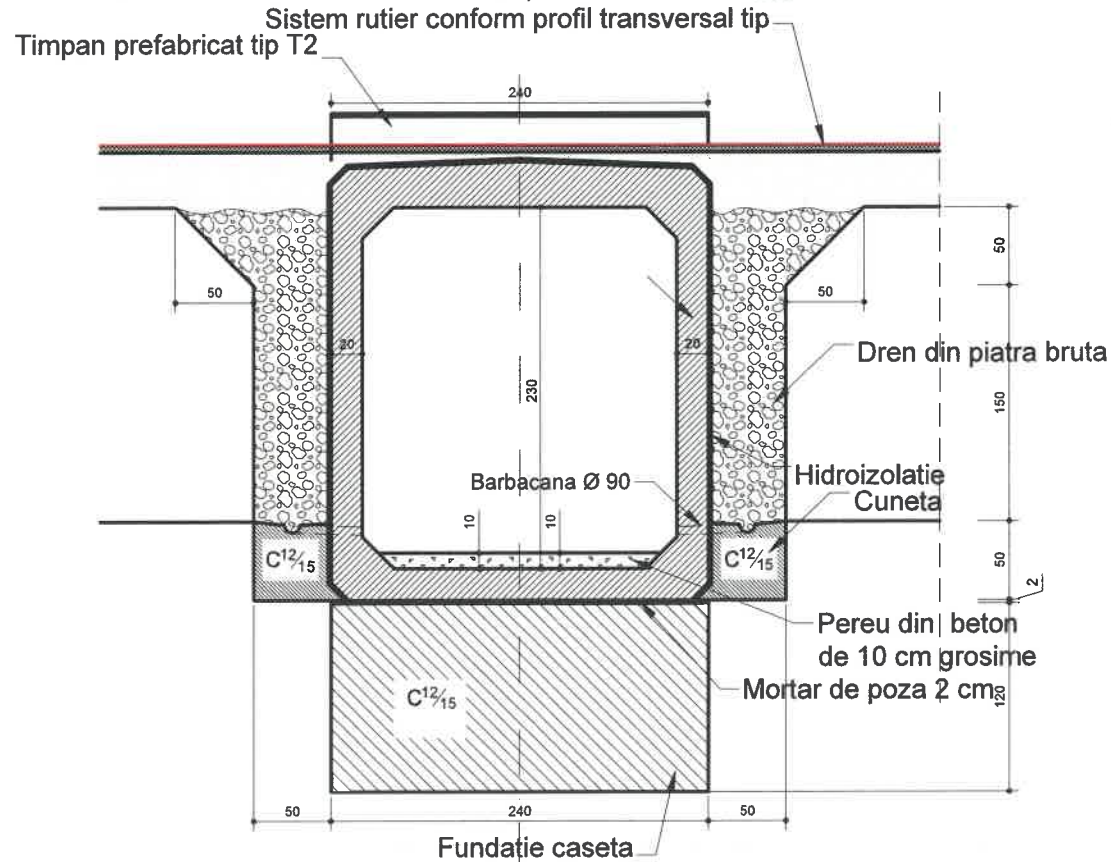
Scara 1:50

## Sectiune A - A    Sectiune B - B

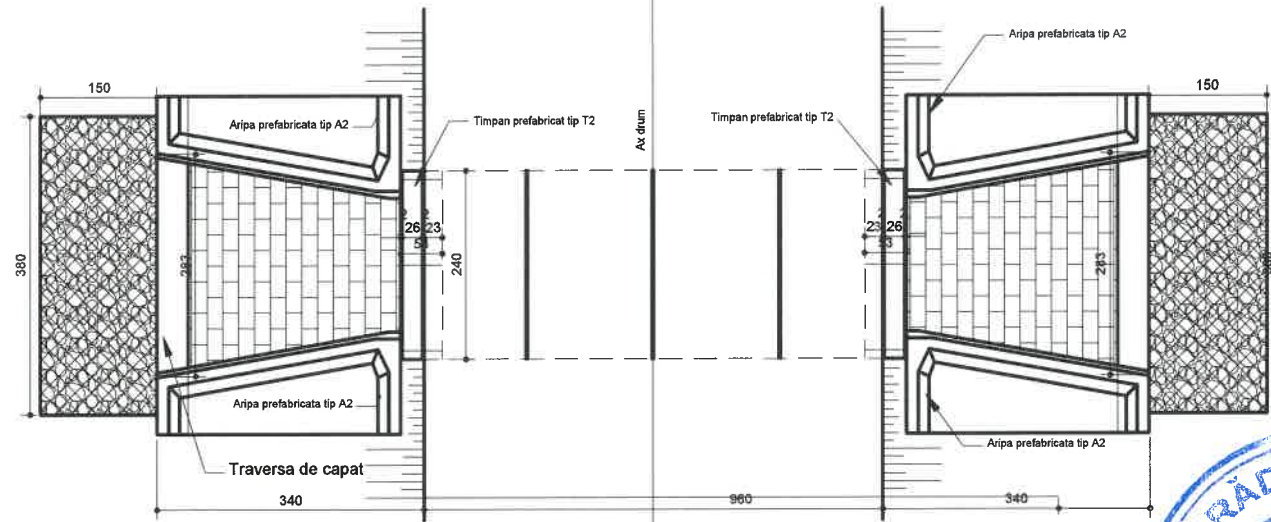


## VEDERE IN PLAN


## SECTIUNE D - D; SECTIUNE C - C



Beton: C12/15  
Cls. expunere: X0  
Beton: C30/37  
Cls. expunere: XF4



Podete C21		
Pozitie Km	Positionare	Observatii
Km 3+250	transversal	L=8,0 ml
Km 3+415	transversal	L=8,0 ml
Km 3+845	transversal	L=8,0 ml



S.C. RUTIER GONEX XXI S.R.L.

Proiectat	Ing. Furdul E.	Scara:	1:50
Desenat	Ing. Furdul E.		
Verificat	Ing. Padurariu D.	Data: dec 2018	
Sef Proiect	Ing. Matza I.		

**LUCRARE:** Reabilitare sistem rutier pe DJ 153D, sector Km 1+000 - 4+500;  
**AMPLASAMENT:** Com. Remetea, judetul Harghita;  
**BENEFICIAR:** U.A.T. Consiliul Judetean Harghita;

Nr. proiect  
1104/2017

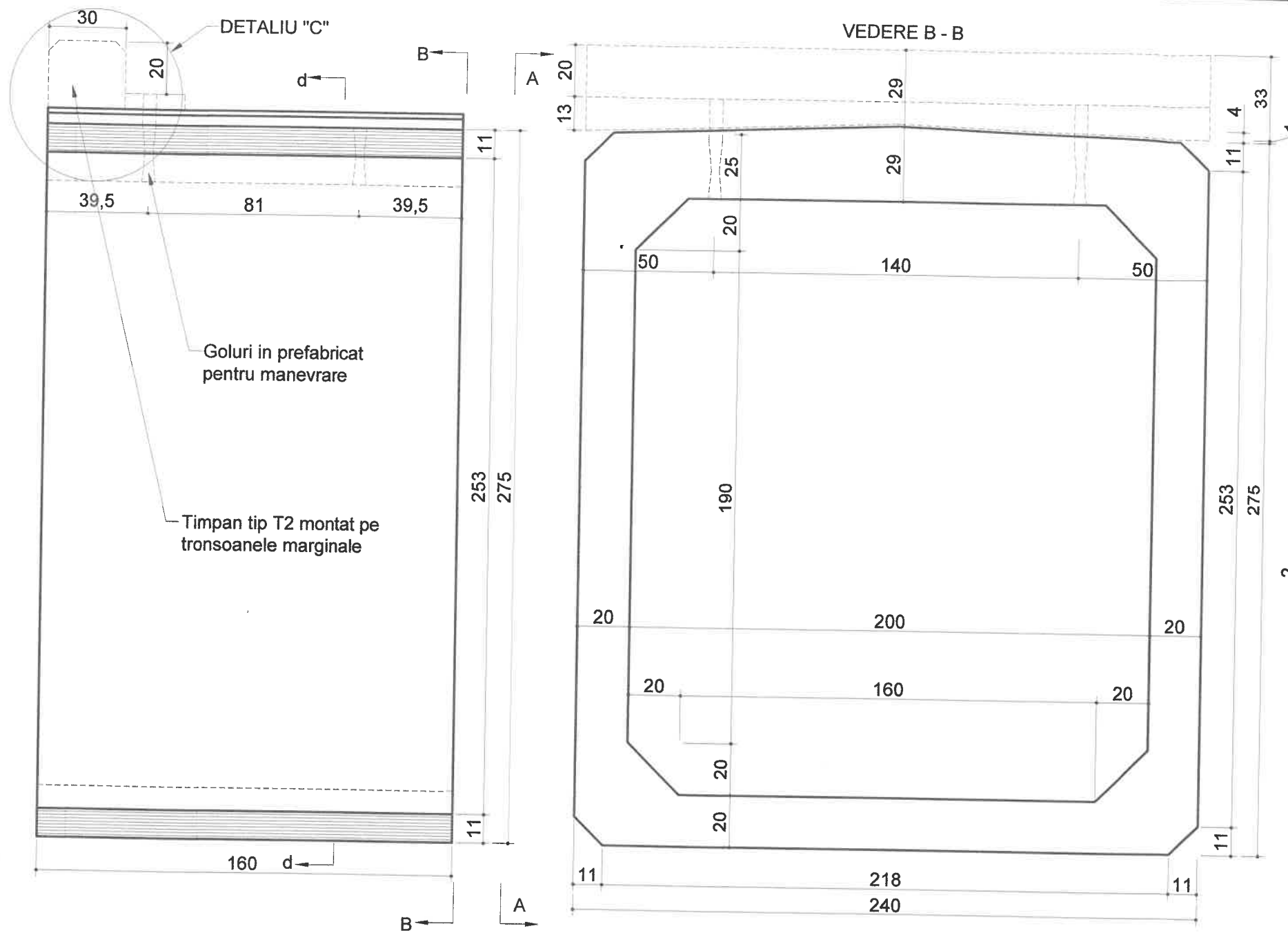
Faza proiect  
P.Th.+D.E.

Denumire planşa:  
Dispozitie generala podet casetat tip C2

Planşa nr.  
P5

Cod:F2 - 7.3



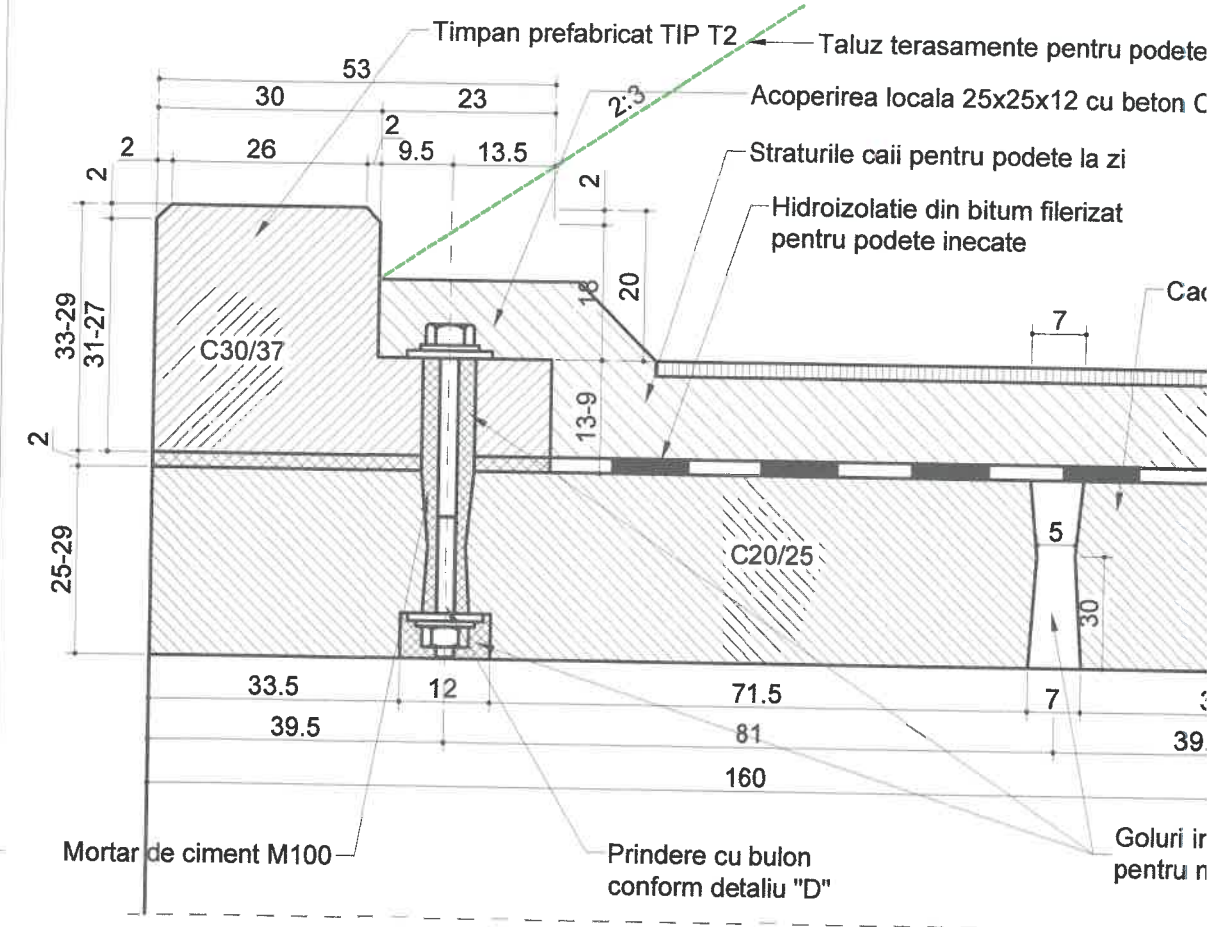


# PLAN COFRAJ CASETA PREFABRICATA

sc. 1:50;

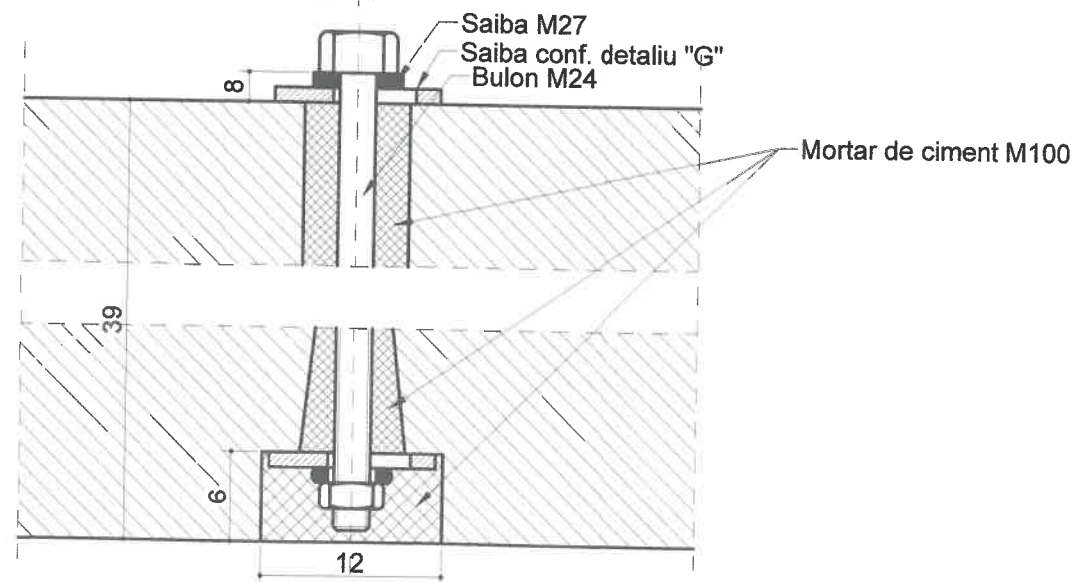
## DETALIU "C"

sc 1:10

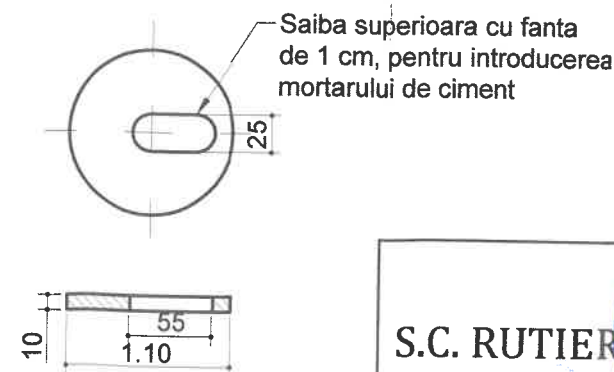


## DETALII "C"

sc 1:5



## DETALII "G"



S.C. RUTIER CONEX XXI S.R.L.

Proiectat Ing. Furdul. E.  
 Desenat Ing. Furdul. E.  
 Verificat Ing. Pădurariu D.  
 Sef Proiect Ing. Măță I.

Scara:  
 1:50  
 Data: dec 2018

LUCRARE: Reabilitare sistem rutier pe sector Km 1+000 - 4+500;

AMPLASAMENT: Com. Remetea, jude

BENEFICIAR: U.A.T. Consiliul Judetea

Denumire planșă:

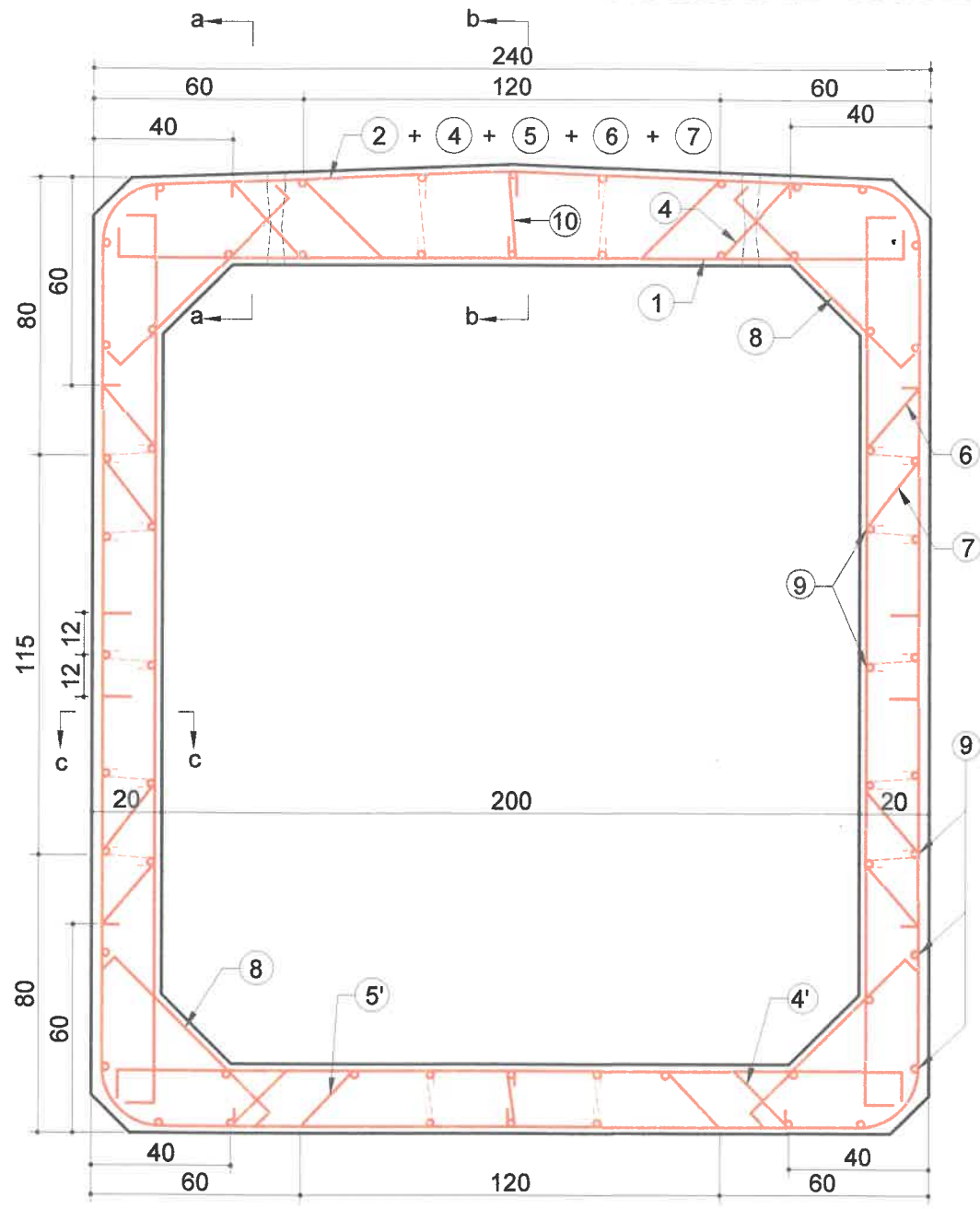
Plan cofraj caseta prefabricata



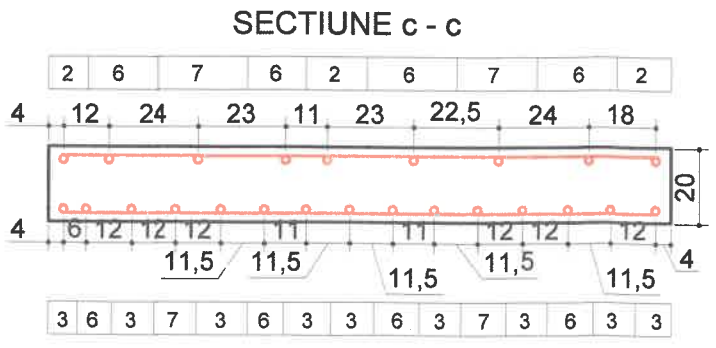
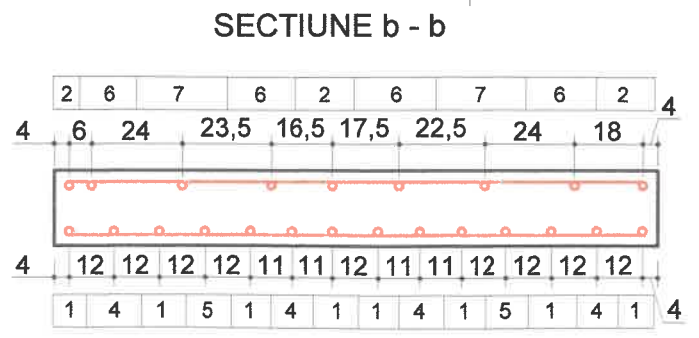
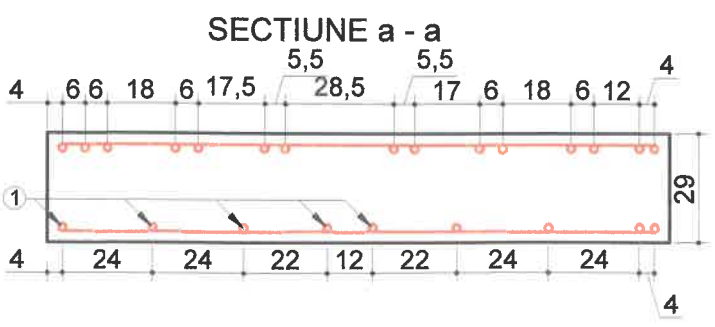
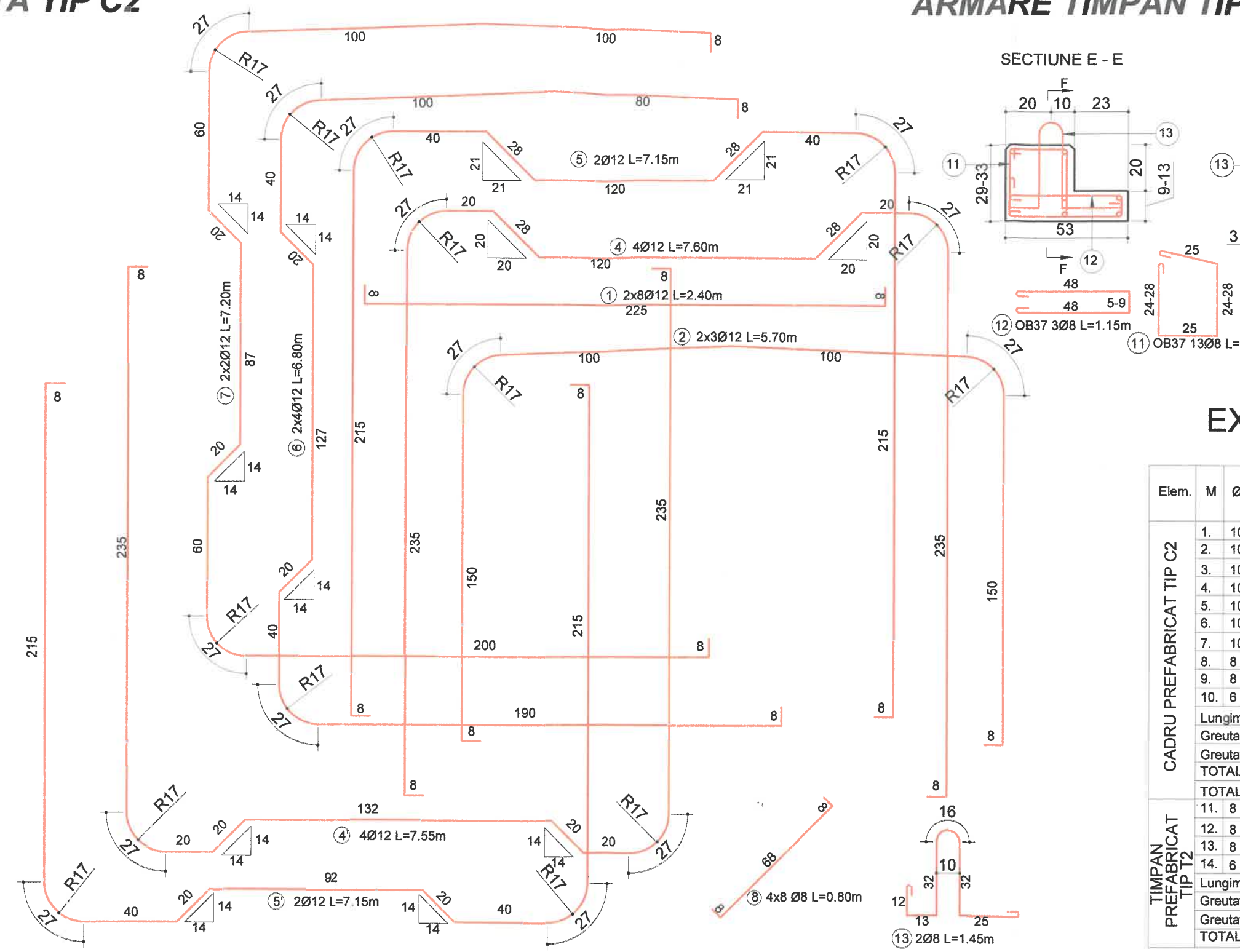




# ARMARE CASETA TIP C2



# ARMARE TIMPAN TIP



⑩ OB37 Ø 6 L=0.30m n = 7 buc.      ⑩ OB37 Ø 6 L=0.25m n = 33 buc.

Elem.	M	Ø
<b>CADRU PREFABRICAT TIP C2</b>		
1.	10	
2.	10	
3.	10	
4.	10	
5.	10	
6.	10	
7.	10	
8.	8	
9.	8	
10.	6	
Lungimi		
Greutate		
Greutate		
TOTAL		
<b>TIMPAN PREFABRICAT TIP T2</b>		
11.	8	
12.	8	
13.	8	
14.	6	
Lungimi		
Greutate		
Greutate		
TOTAL		



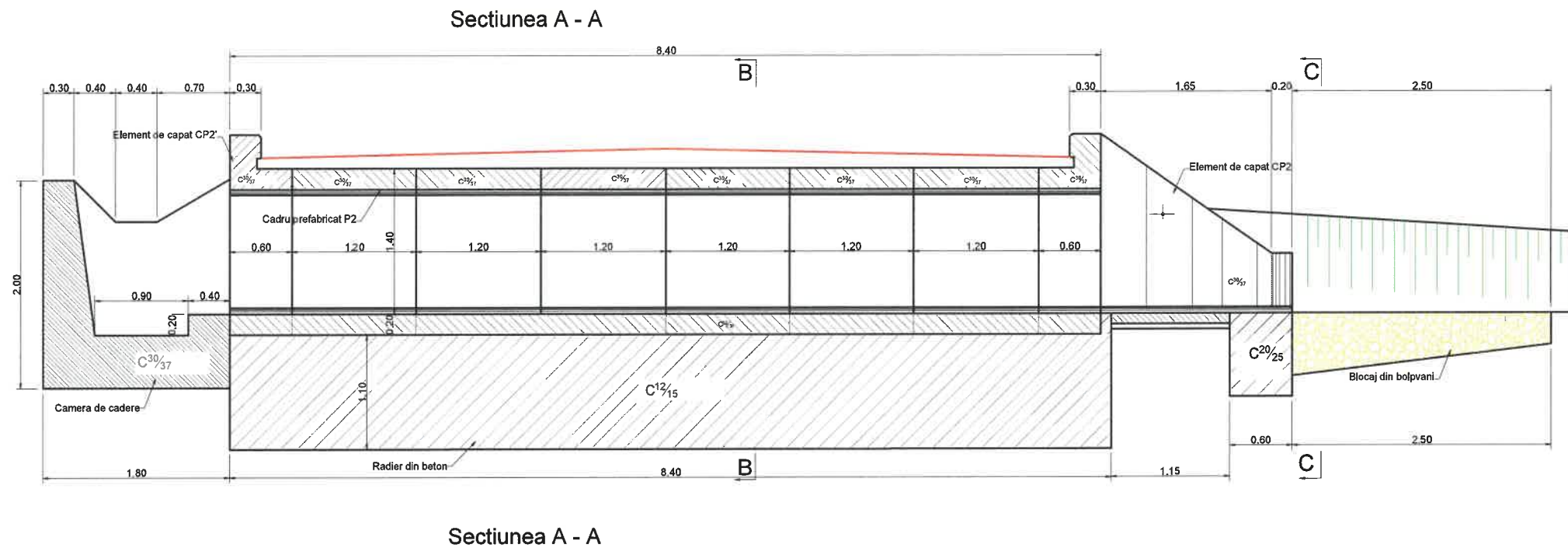
Proiectat Ing. Furdui. E.  
 Desenat Ing. Furdui. E.  
 Verificat Ing. Pădurariu D.  
 Sef Proiect Ing. Măță I.



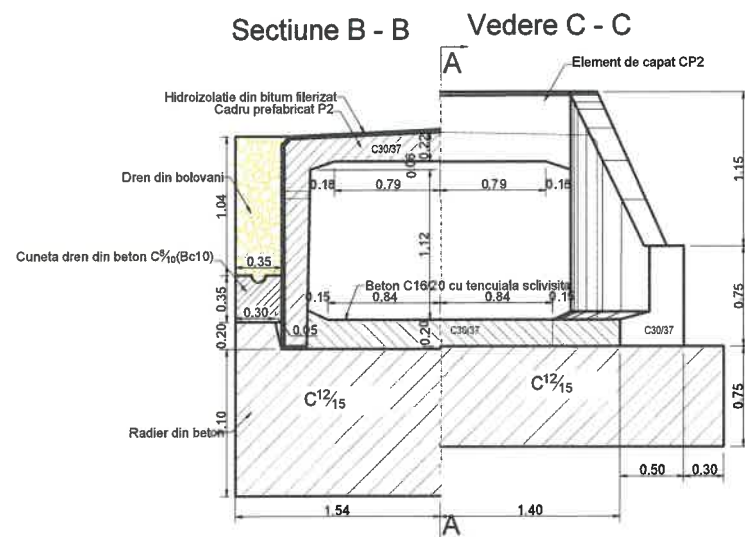




## Dispozitie generala podet P2 cu camera de cadere amonte si aripi in aval sc, 1:50




## Dispozitie generala podet P2 1:50



Beton: C12/15  
Cls. expunere: X0  
Beton: C30/37  
Cls. expunere: XF4

Podete P2		
Pozitie Km	Positionare	Observatii
Km 1+105	transversal	L=8.4 ml
Km 1+380	transversal	L=8.4 ml
Km 1+410	transversal	L=8.4 ml
Km 1+910	transversal	L=8.4 ml
Km 2+185	transversal	L=8.4 ml
Km 2+400	transversal	L=8.4 ml
Km 4+095	transversal	L=8.4 ml



**S.C. RUTIER - CONEX XXI S.R.L.**

Proiectat Ing. Furdui. E.  
Desenat Ing. Furdui. E.  
Verificat Ing. Pădurariu D.  
Sef Proiect Ing. Măță I.

Scara:  
1:50  
Data: dec 2018

**LUCRARE:** Reabilitare sistem rutier pe DJ 153D, sector Km 1+000 - 4+500;

**AMPLASAMENT:** Com. Remetea, judetul Harghita;

**BENEFICIAR:** U.A.T. Consiliul Judetean Harghita;

Nr. proiect  
1104/2017

Fază proiect  
P.Th.+D.E.

Planșa nr.

P8

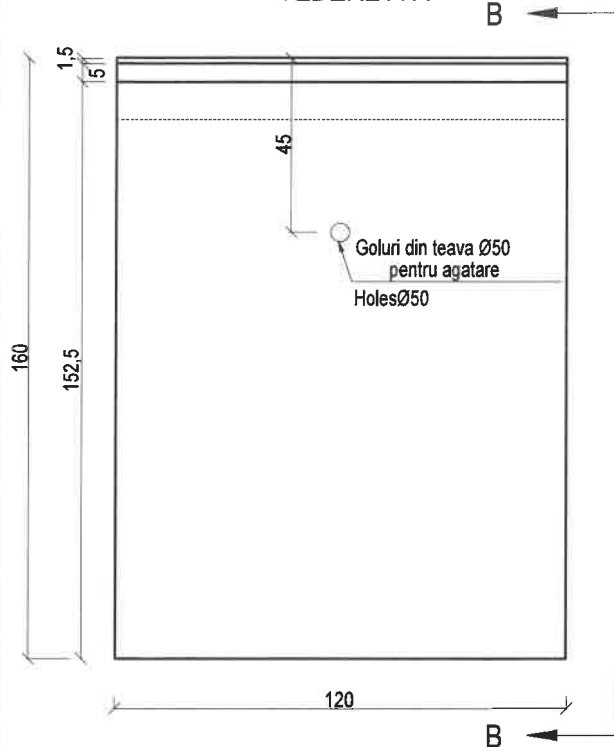
Cod:F2 - 7.3

Denumire planșă:

Dispozitie generala podet casetat tip P2

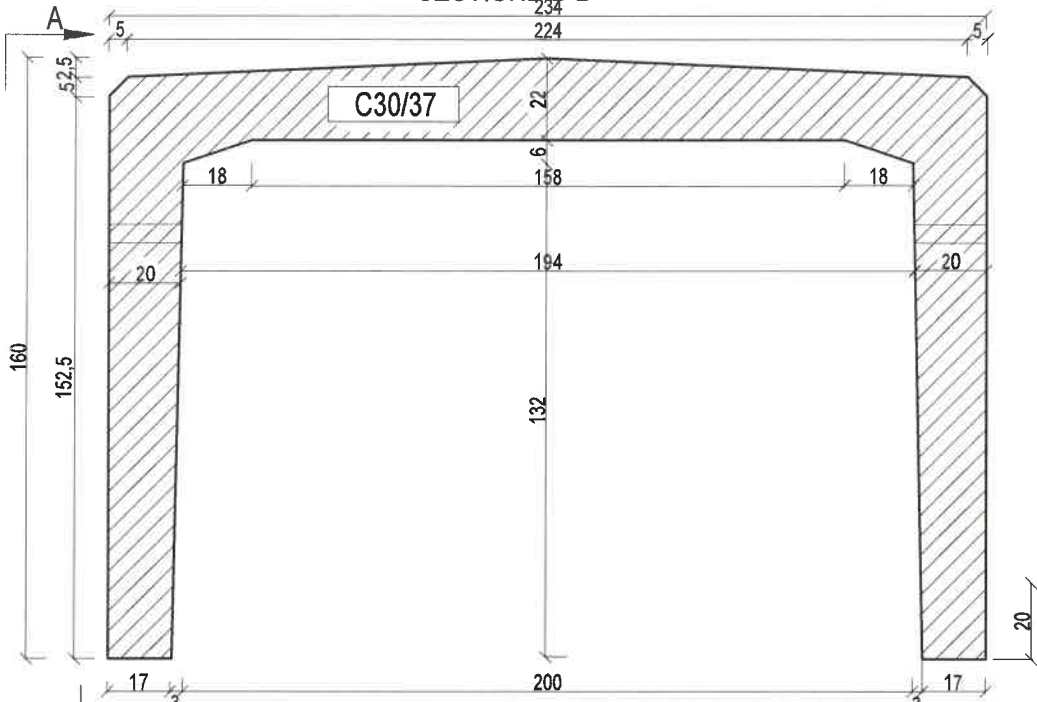
PLAN DE COFRAJ CADRU PREFABRICAT TIP P2

VEDERE A-A



Sc. 1:20

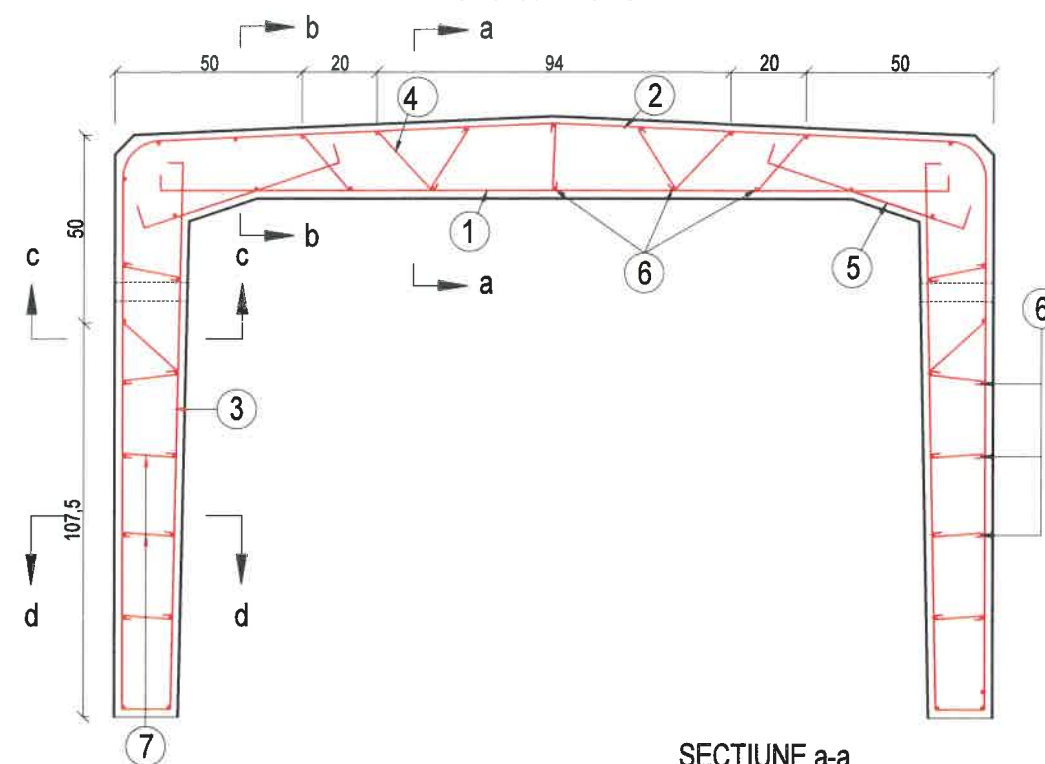
SECTIUNE B-B



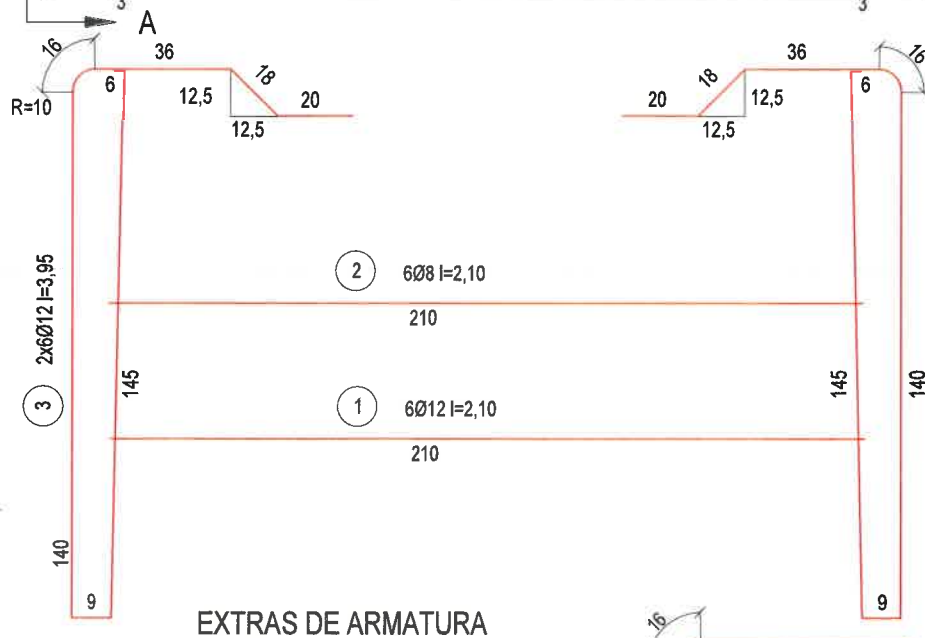
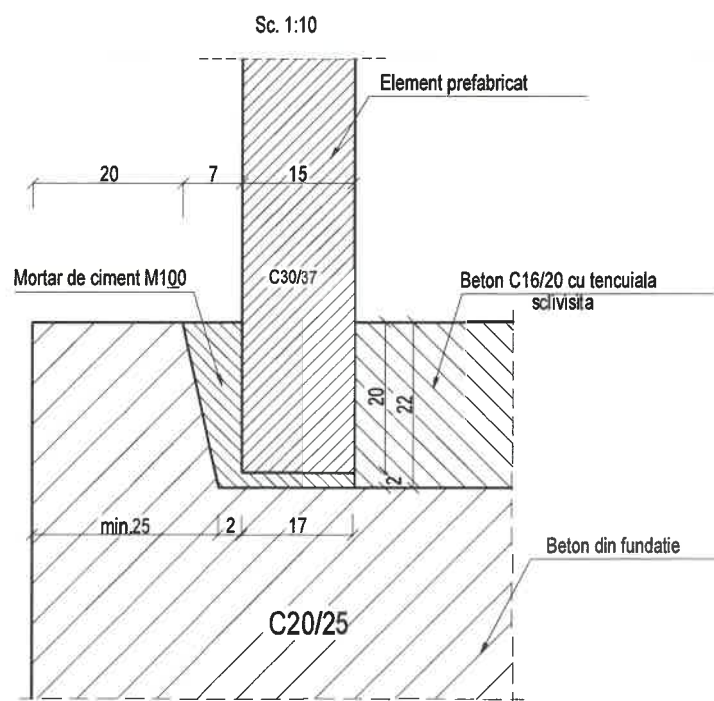
PLAN ARMARE CADRU PREFABRICAT TIP P2

Sc. 1:20

SECTIUNE e-e



DETALIU DE INCASTRARE A ELEMENTULUI PREFABRICAT IN FUNDATIE



M	Ø	n	L/buc	PC52			OB37
				Lungimi pe diametre			
				Ø 12	Ø 8	Ø 6	
1	12	6	2,10	12,60			
2	8	6	2,10		12,60		
3	12	12	3,95	47,40			
4	12	4	3,95	15,80			
5	12	12	0,70	8,40			
6	8	78	1,15		89,70		
7	6	78	0,25			19,50	
Lungimi pe diametru				84,20	102,30	19,50	
Greutati pe ml				0,888	0,395	0,222	
Greutati pe diametru				74,77	40,41	4,33	
Total PC 52				115 kg			
Total OB 37				5 kg			

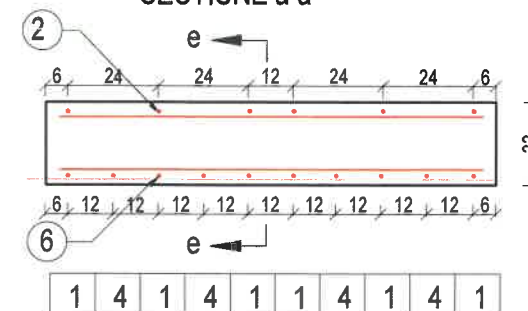
SECTIUNE c-c



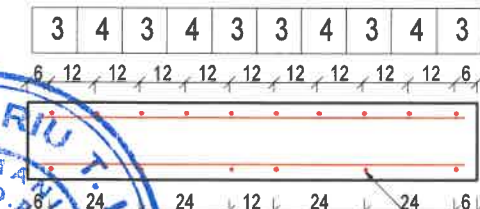
SECTIUNE d-d



SECTIUNE a-a



SECTIUNE b-b



BETON C20/25	1,21mc
OTEL PC52	102kg
OTEL OB37	5kg
COFRAJ	13,5mp
GREUTATE	2,91t

**S.C. RUTIER-CONEX XXI S.R.L.**

**LUCRARE:** Reabilitare sistem rutier pe DJ 153D, sector Km 1+000 - 4+500;

**AMPLASAMENT:** Com. Remetea, judetul Harghita;

**BENEFICIAR:** U.A.T. Consiliul Judetean Harghita;

Nr. proiect 1104/2017

Fază proiect P.Th.+D.E.

Planşa nr. P9

Cod:F2 - 7.3

Proiectat Ing. Furdui. E. Scara: 1:10, 1:20

Desenat Ing. Furdui. E.

Verificat Ing. Pădurariu D.

Sef Proiect Ing. Măţă I. Data: dec 2018

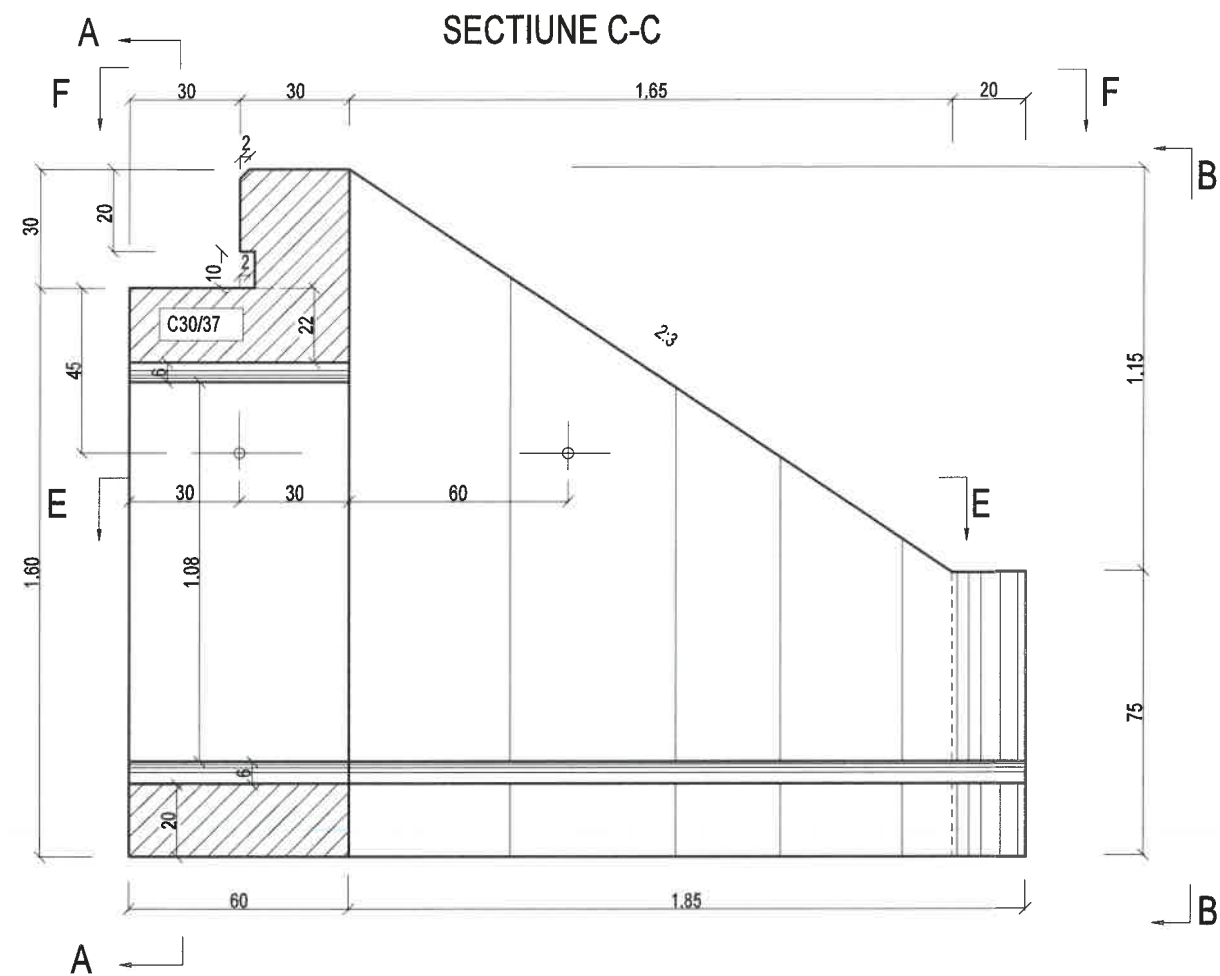
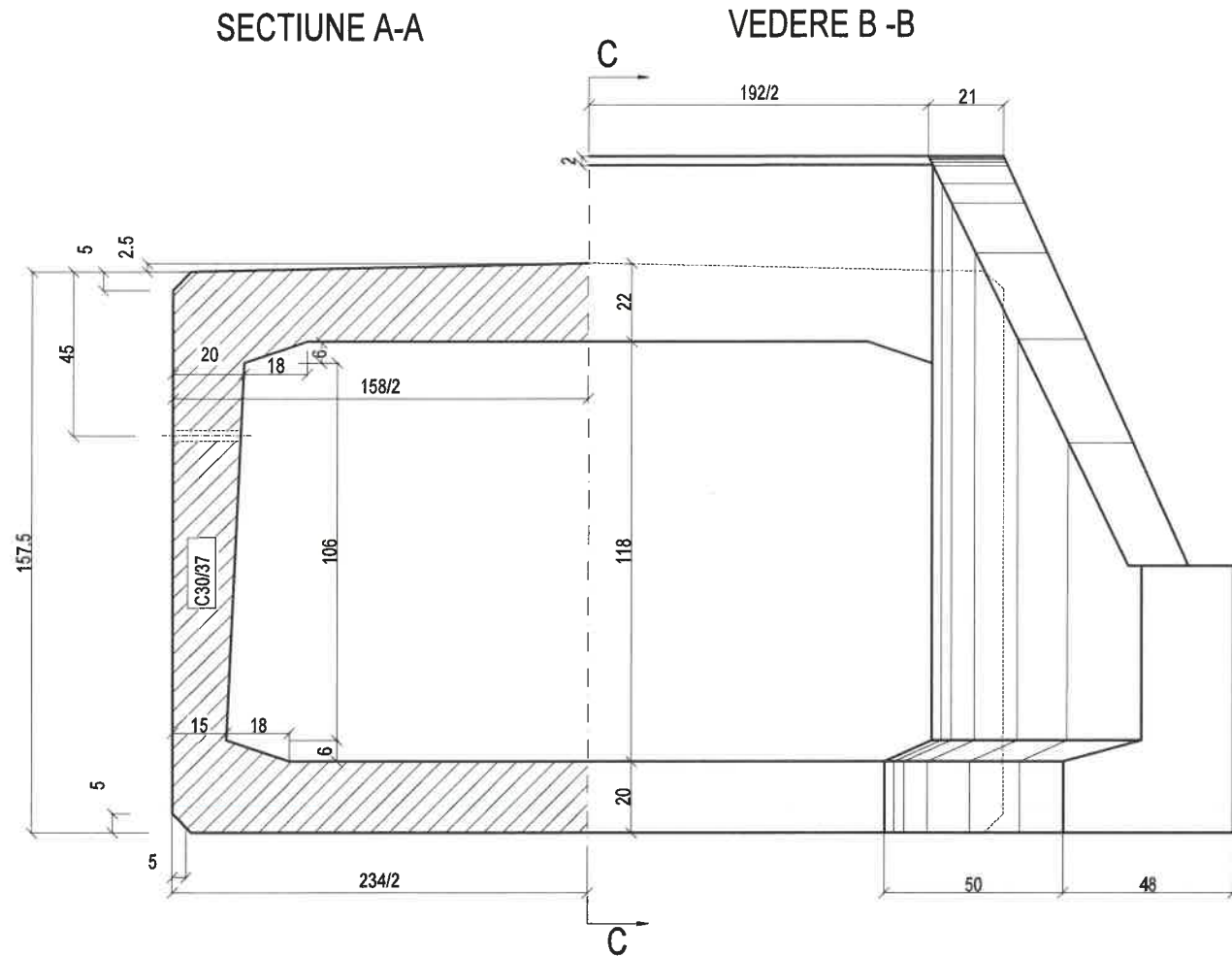
Denumire planşa: Detalii cofraj si armare cadru prefabricat tip "P2"



# PLAN COFRAJ ELEMENT DE CAPAT TIP CP 2

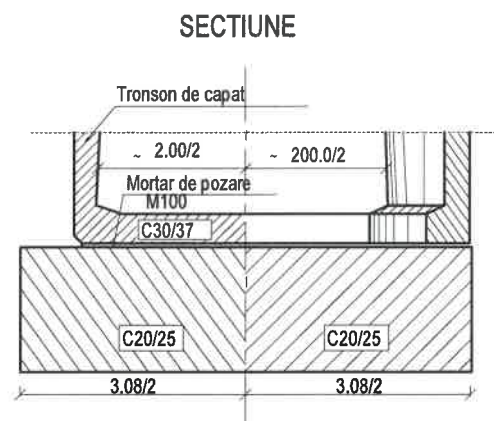
sc. 1:20; 1:50;

Sc. 1:20


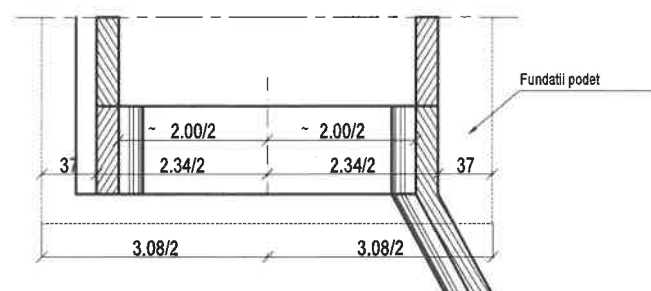


DETALIU DE REZEMARE A ELEMENTULUI DE CAPAT CP2

Sc. 1:50



PLAN



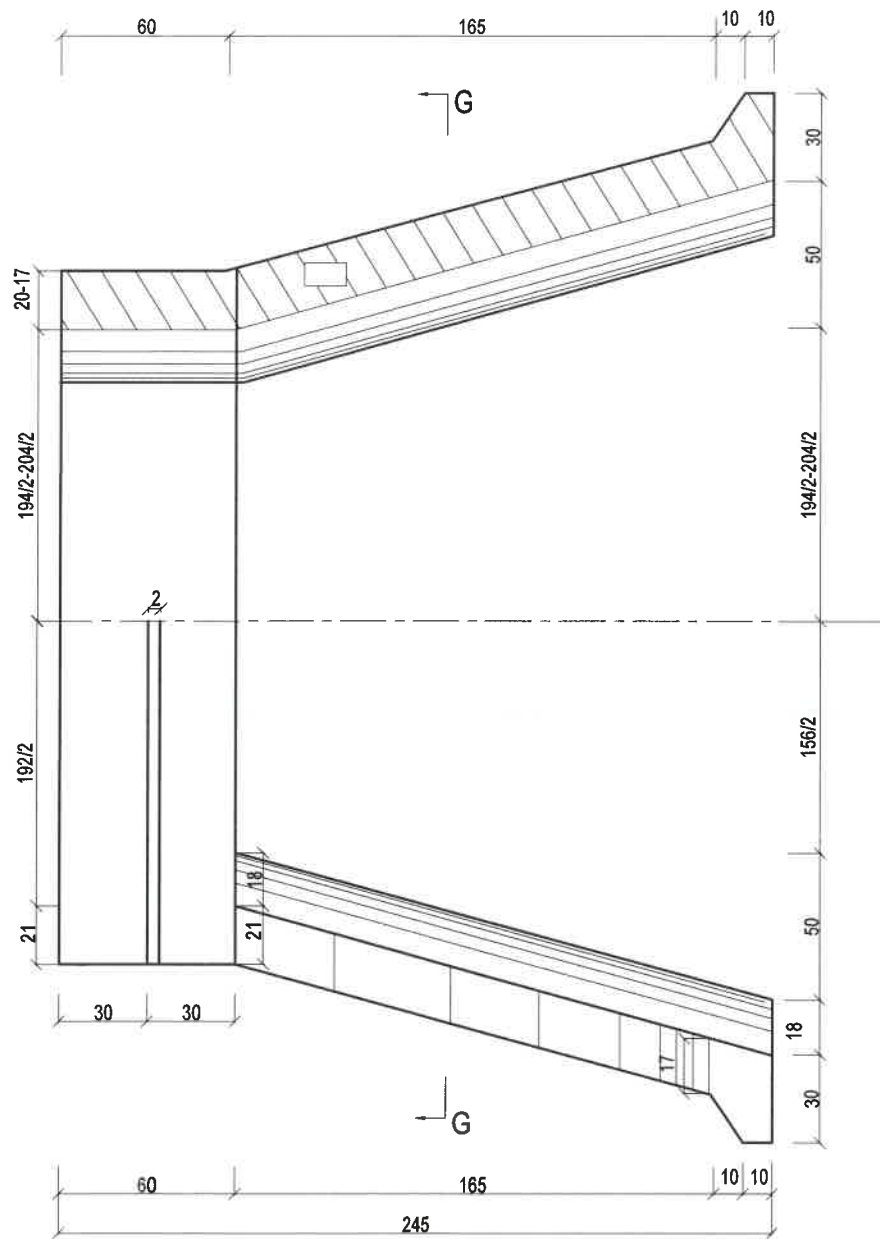
<b>S.C. RUTIER - CONEX XXI S.R.L.</b>		<b>LUCRARE:</b> Reabilitare sistem rutier pe DJ 153D, sector Km 1+000 - 4+500;		Nr. proiect 1104/2017	
		<b>AMPLASAMENT:</b> Com. Remetea, judetul Harghita;		Fază proiect P.Th.+D.E.	
Proiectat Ing. Furdui, E.		Scara:		Denumire planșă:  Detalii cofraj element de capat tip "CP2 "	Planșa nr. P10
Desenat Ing. Furdui, E.		1:20, 1:50			
Verificat Ing. Pădurariu D.		Data: dec 2018			
Sef Proiect Ing. Măță I.					
Cod: F2 - 7.3					



# PLAN COFRAJ ELEMENT DE CAPAT TIP CP 2

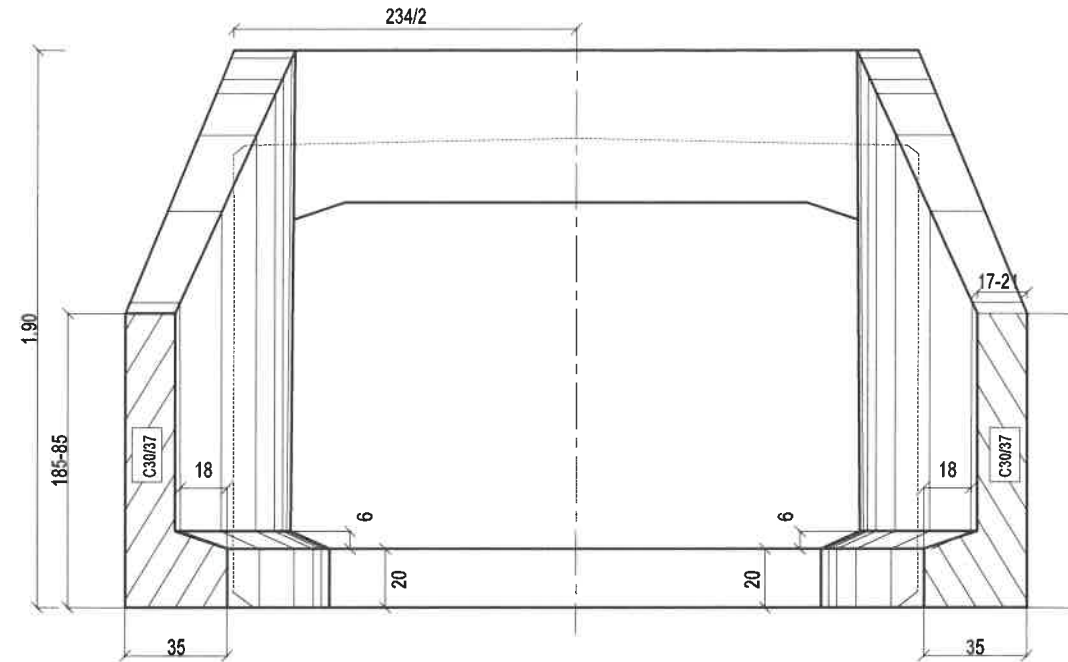
sc. 1:20;

SECTIUNE E-E  
Sc. 1:25




VEDERE F-F

SECTIUNE G-G  
Sc. 1:25

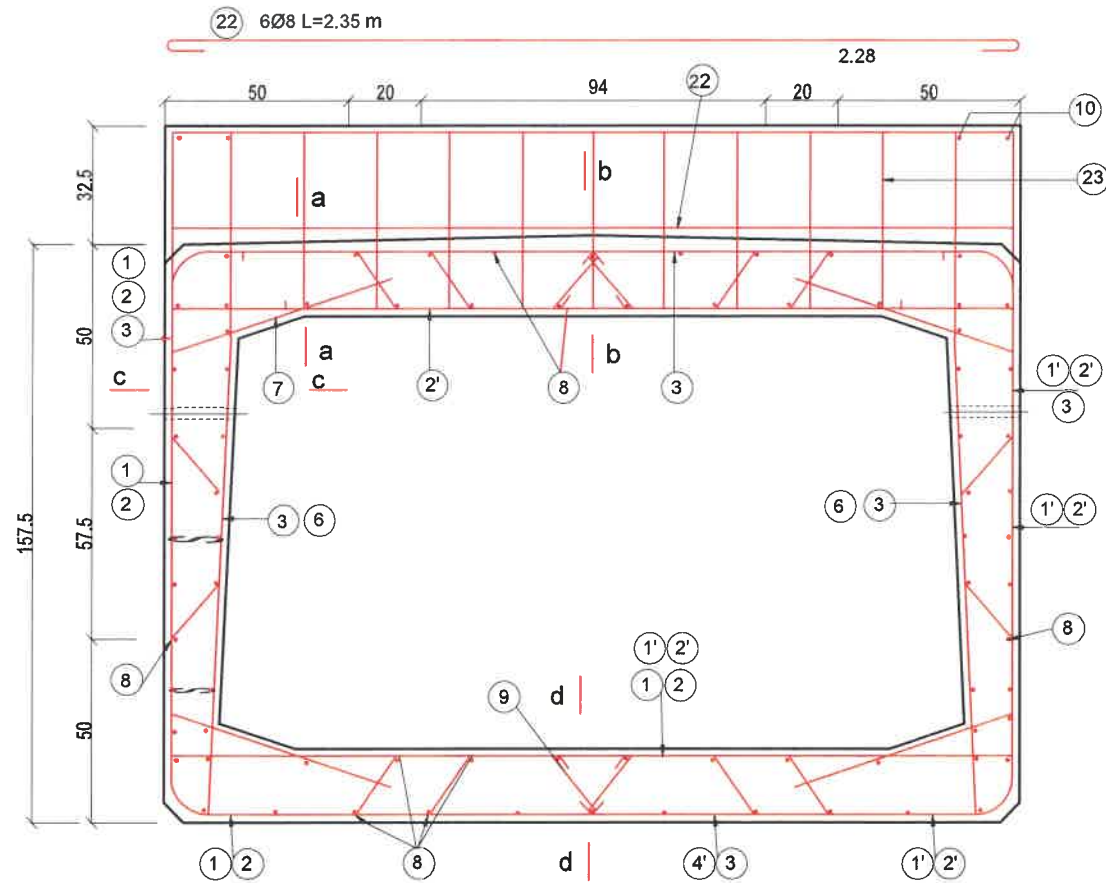


BETON C30/37	2.11 mc
OTEL PC 52	119.0 kg
OTEL OB 37	56.0 kg
GREUTATE	5.0 t

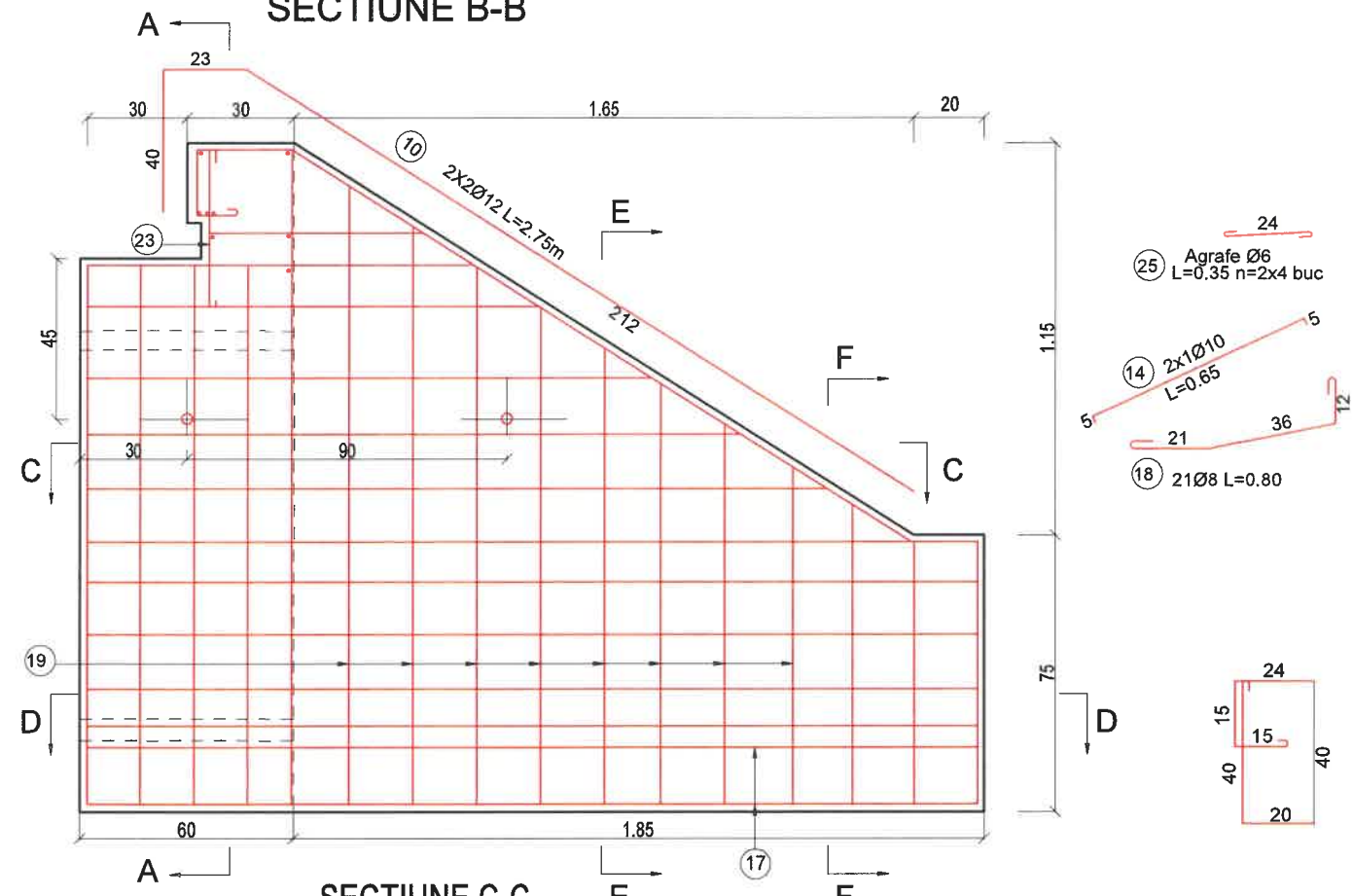


 <b>S.C. RUTIER - CONEX XXI S.R.L.</b>		<b>LUCRARE:</b> Reabilitare sistem rutier pe DJ 153D, sector Km 1+000 - 4+500;		Nr. proiect 1104/2017
		<b>AMPLASAMENT:</b> Com. Remetea, judetul Harghita;		Fază proiect P.Th.+D.E.
<b>BENEFICIAR:</b> U.A.T. Consiliul Judetean Harghita;		Denumire planșă:		Planșa nr.
Proiectat	Ing. Furdui. E.	Scara:	Detalii cofraj element de capat tip "CP2 "	P11
Desenat	Ing. Furdui. E.	1:20		
Verificat	Ing. Pădurariu D.			
Sef Proiect	Ing. Măță I.	Data: dec 2018		
				Cod:F2 - 7.3

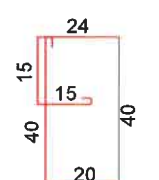
### SECȚIUNE A-A



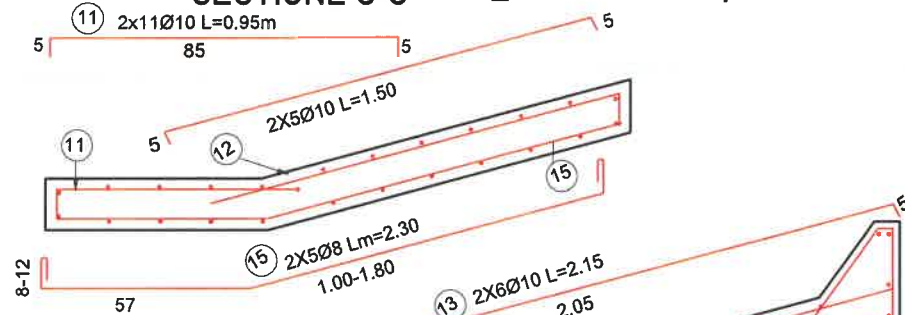
### SECȚIUNE B-B



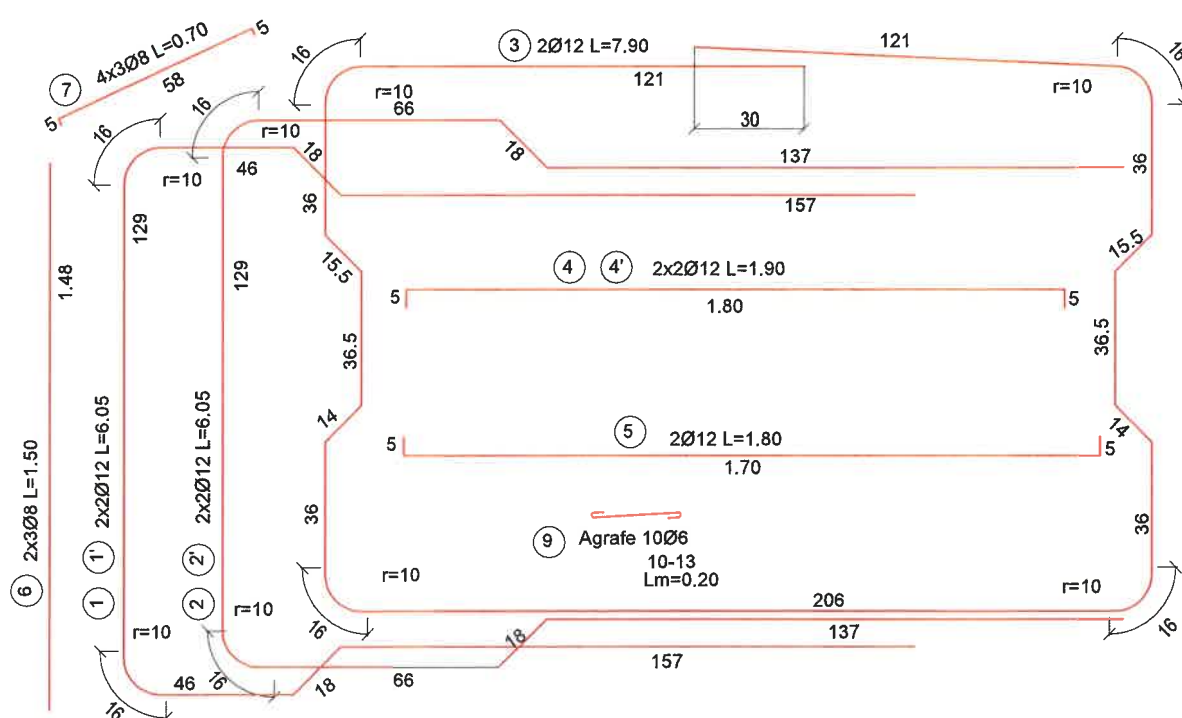

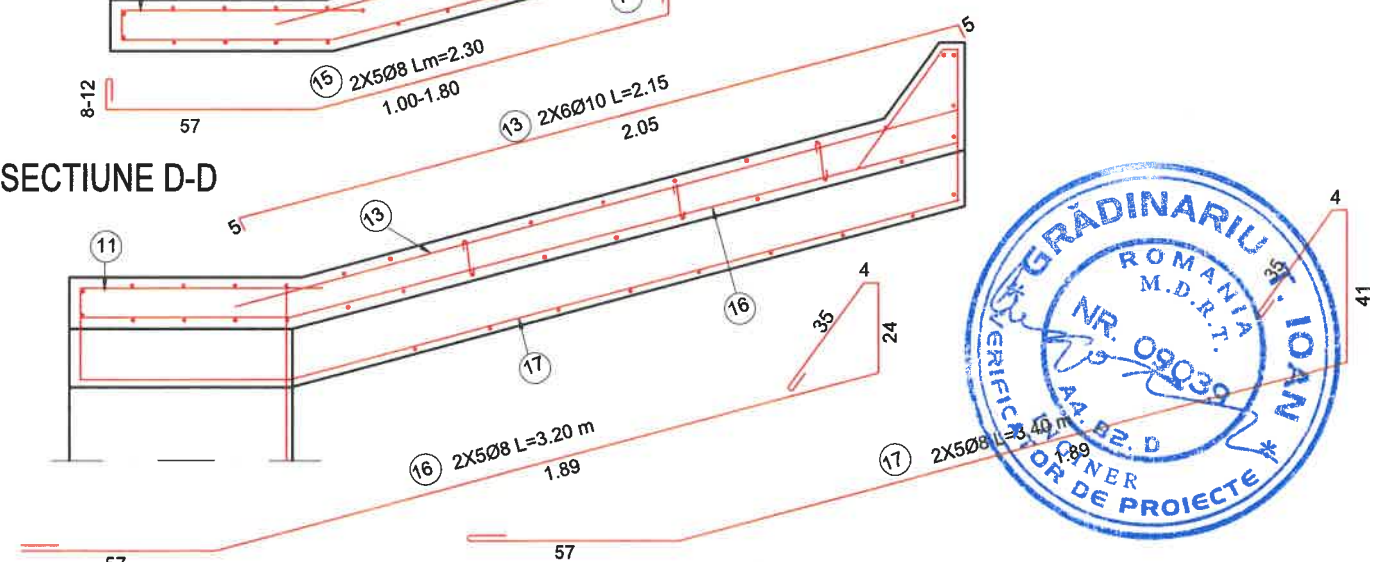
- 24
- 25 Agrafe Ø6 L=0.35 n=2x4 buc
- 14 2x1Ø10 L=0.65
- 21 36
- 18 21Ø8 L=0.80



### SECȚIUNE C-C



### SECȚIUNE D-D



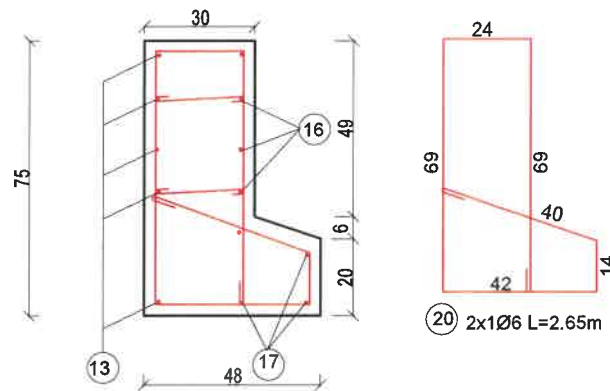
<b>S.C. RUTIER - CONEX XXI S.R.L.</b>		<b>LUCRARE:</b> Reabilitare sistem rutier pe DJ 153D, sector Km 1+000 - 4+500;		Nr. proiect 1104/2017
		<b>AMPLASAMENT:</b> Com. Remetea, judetul Harghita;		Fază proiect P.Th.+D.E.
<b>BENEFICIAR:</b> U.A.T. Consiliul Judetean Harghita;		Denumire planșă:		Planșa nr. P12
Proiectat Ing. Furdui E.	Desenat Ing. Furdui E.	Scara: 1:20	Detalii armare element de capat tip "CP2"	
Verificat Ing. Pădurariu D.	Sef Proiect Ing. Mățăș I.	Data: dec 2018	Cod:F2 - 7.3	



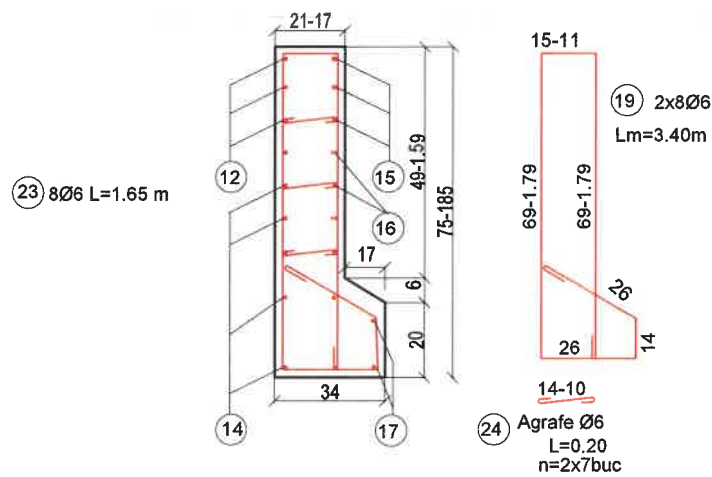
# DETALII ARMARE ELEMENT DE CAPAT TIP "CP2 "

sc. 1:20; 1:50;

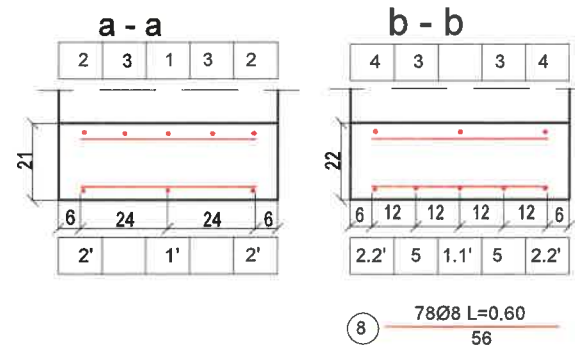
SECTIUNE  
F - F



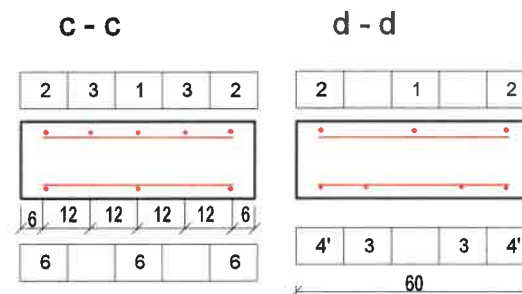
SECTIUNE  
E - E



SECTIUNI




SECTIUNI



EXTRAS DE ARMATURA

M	Ø	N	L/Buc.	OTEL PC52		OTEL OB37		
				LUNGIMI PE DIAMETRU				
				Ø12	Ø10	Ø8	Ø6	Ø8
1 1'	12	2	6.05	12.10				
2 2'	12	4	6.05	24.20				
3	12	2	7.90	15.80				
4 4'	12	4	1.90	7.60				
5	12	2	1.80	3.60				
6	8	6	1.50			9.00		
7	8	12	0.70			8.40		
8	8	78	0.60			47.80		
9	6	12	0.20				2.40	
10	12	4	2.75	11.0				
11	10	22	0.95		20.90			
12	10	10	1.50		15.00			
13	10	12	2.15		25.80			
14	10	2	0.65		1.30			
15	8	10	2.30					23.00
16	8	10	3.20					32.00
17	8	4	3.40					13.60
18	8	21	0.80					16.80
19	6	16	3.40				54.40	
20	6	2	2.65				5.30	
21	6	2	0.80				1.60	
22	8	6	1.35					8.10
23	6	8	1.65				13.20	
24	6	14	0.20				2.80	
25	6	8	0.35				2.80	
Lung pe diametre				74.30	63.00	64.20	82.5	94.0
Greutati pe ml.				0.888	0.617	0.395	0.222	0.395
Greutati pe diam.				66	39	26	18	38
TOTAL PC52					131 KG			
TOTAL OB37					56 KG			

C30/37  
PC52  
OB37

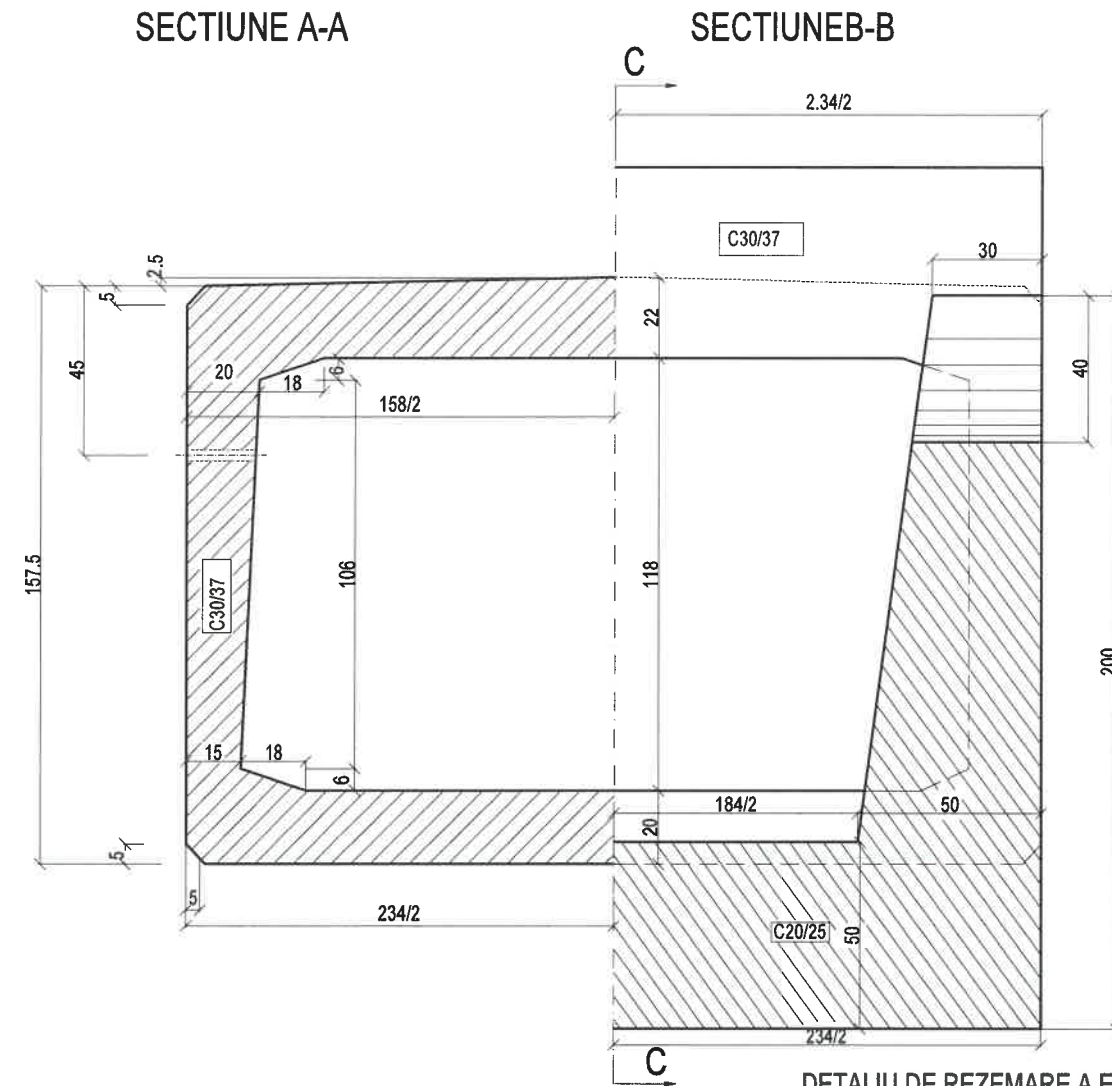


		<b>LUCRARE:</b> Reabilitare sistem rutier pe DJ 153D, sector Km 1+000 - 4+500;		Nr. proiect 1104/2017
		<b>AMPLASAMENT:</b> Com. Remetea, judetul Harghita;		Fază proiect P.Th.+D.E.
<b>BENEFICIAR:</b> U.A.T. Consiliul Judetean Harghita;		Denumire planșă:		Planșa nr.
Proiectat	Ing. Furdui. E.	Scara:	Detalii armare element de capat tip "CP2 "	P13
Desenat	Ing. Furdui. E.	1:20		
Verificat	Ing. Pădurariu D.			
Sef Proiect	Ing. Mățã I.	Data: dec 2018		
				Cod:F2 - 7.3

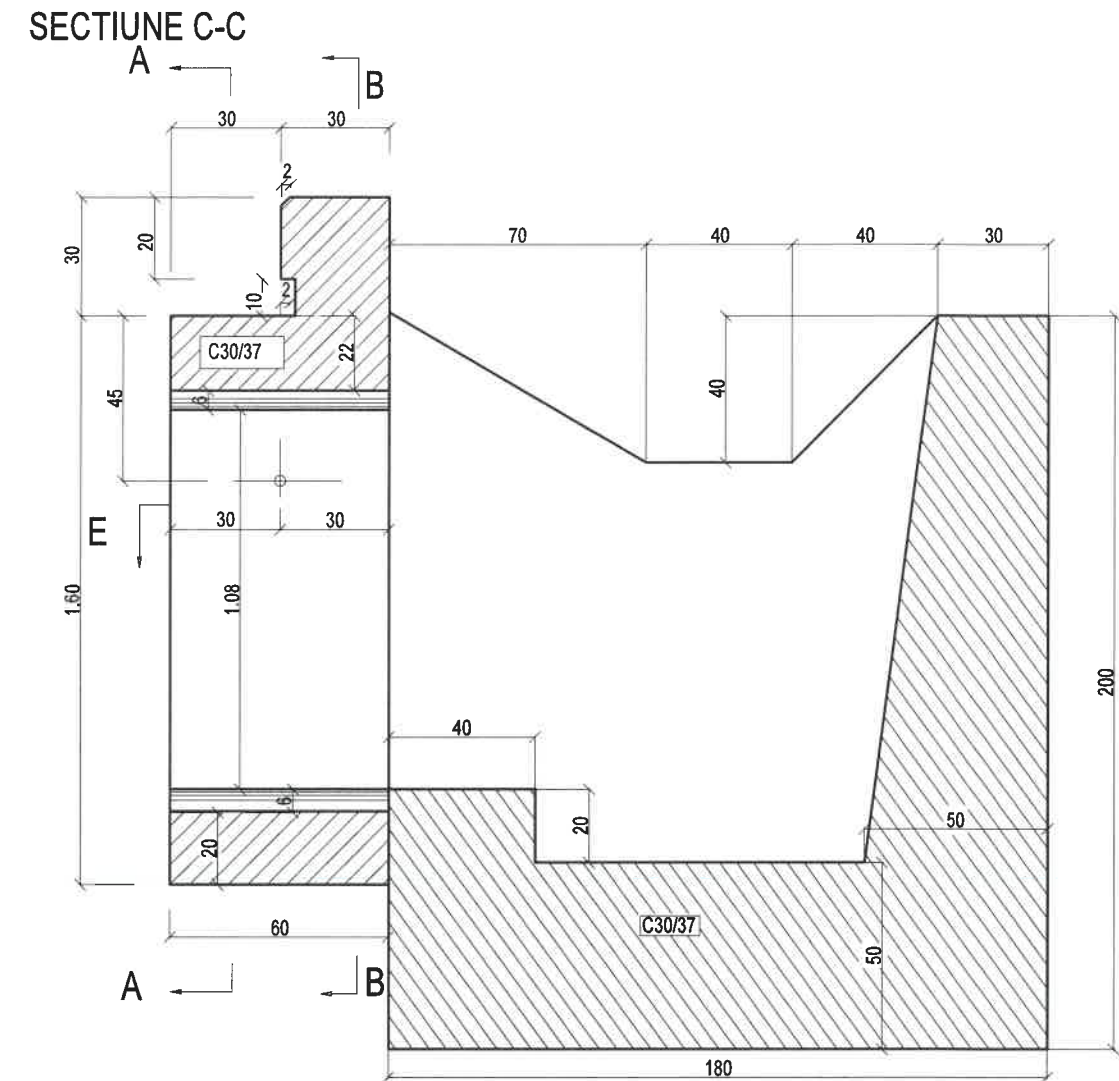


# DETALII COFRARE ELEMENT DE CAPAT TIP "CP2 "

sc. 1:20;


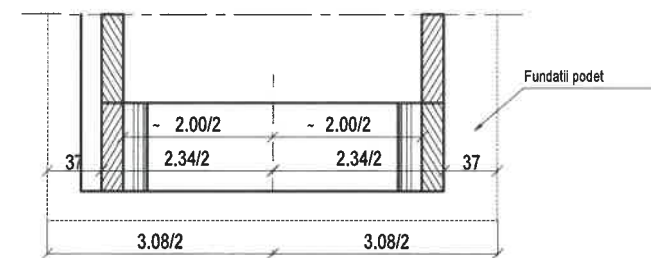
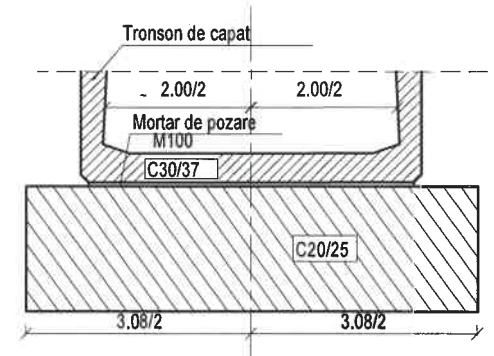


DETALIU DE REZEMARE A ELEMENTULUI DE CAPAT CP'2



SECTIONE Sc. 1:50

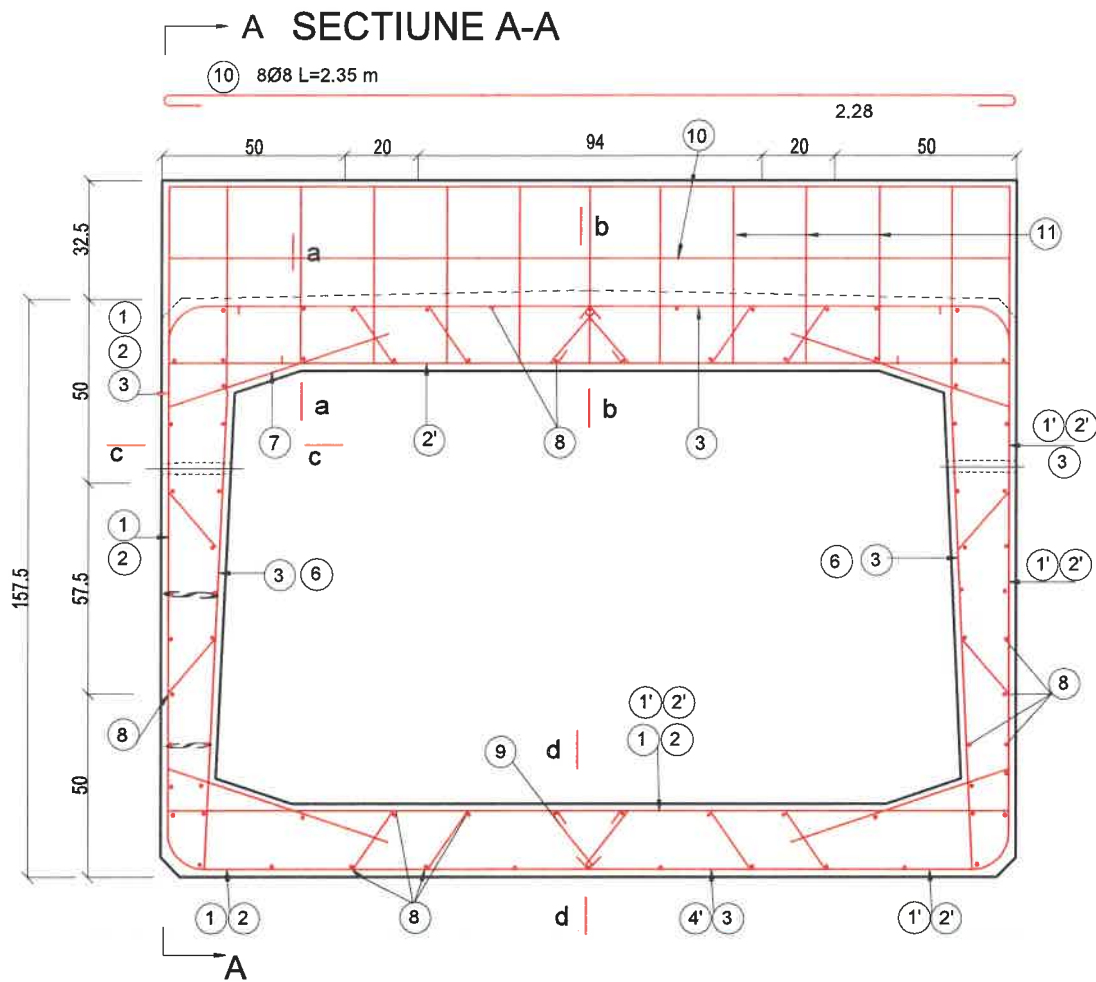
PLAN



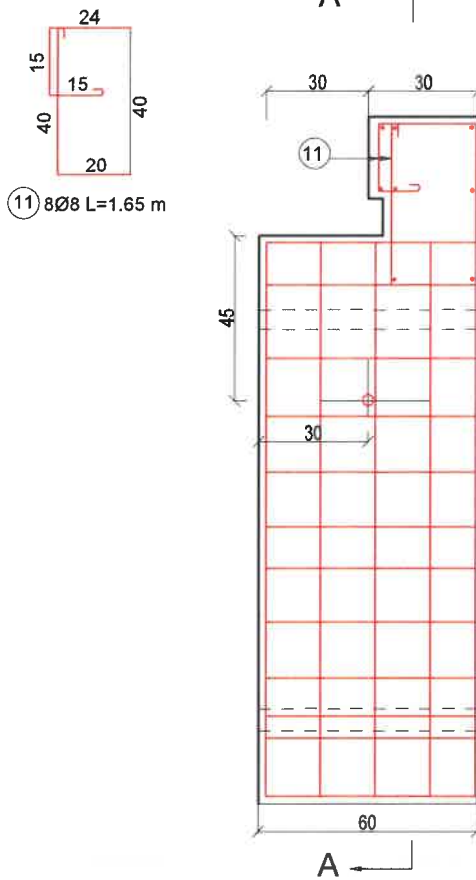
<b>S.C. RUTIER-CONEX XXI S.R.L.</b> 		<b>LUCRARE:</b> Reabilitare sistem rutier pe DJ 153D, sector Km 1+000 - 4+500;		Nr. proiect 1104/2017	
		<b>AMPLASAMENT:</b> Com. Remetea, judetul Harghita;		Fază proiect P.Th.+D.E.	
<b>BENEFICIAR:</b> U.A.T. Consiliul Judetean Harghita;		Denumire planșă: Detalii cofraj element de capat tip "CP'2 "		Planșa nr. P14	
Proiectat Ing. Furdui E.	Desenat Ing. Furdui E.	Verificat Ing. Pădurariu D.	Sef Proiect Ing. Mățã I.	Scara: 1:20, 1:50 Data: dec 2018	Cod:F2 - 7.3

# DETALII ARMARE ELEMENT DE CAPAT TIP "CP2 "

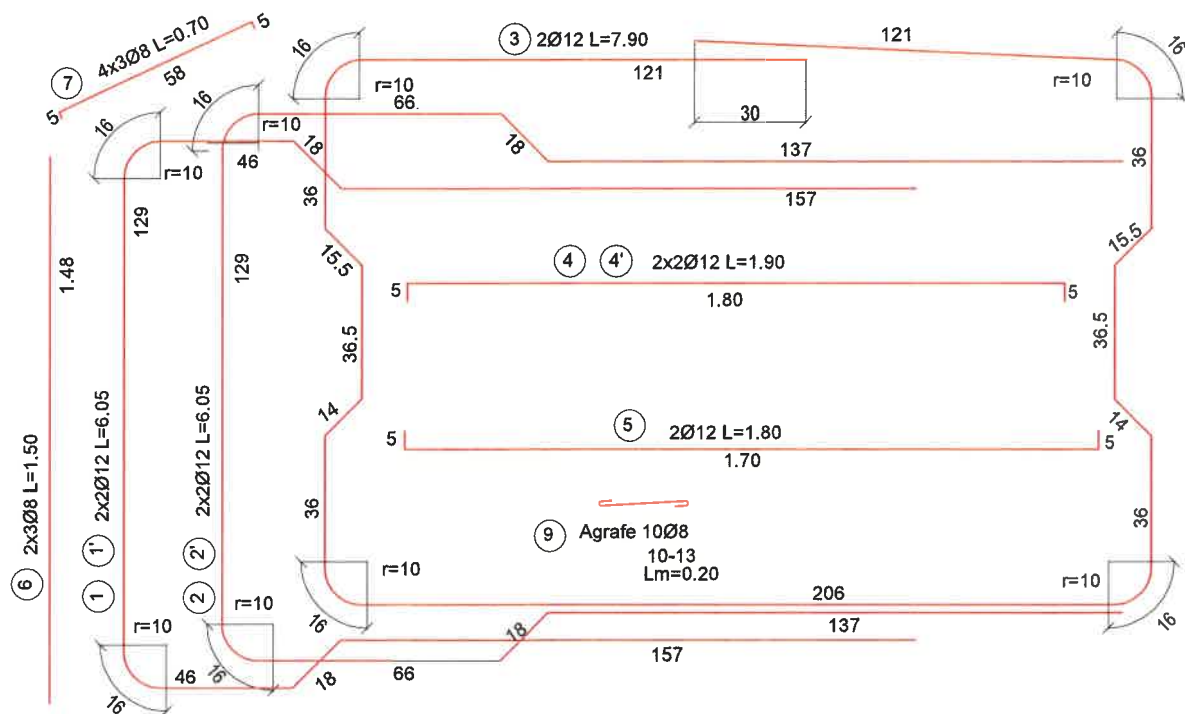
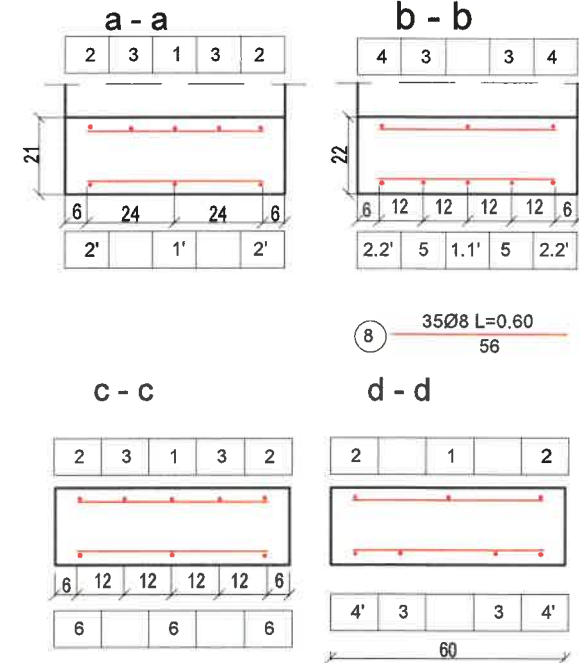
sc. 1:20;



## SECTIUNE B-B




## SECTIUNI



C30/37  
PC52  
OB37

## EXTRAS DE ARMATURA

M	Ø	N	L/Buc.	OTEL PC52		OTEL OB37
				LUNGIMI PE DIAMETRU		
				Ø12	Ø 8	Ø 8
1,1'	12	2	6.05	12.10		
2,2'	12	4	6.05	24.20		
3	12	2	7.90	15.80		
4,4'	12	4	1.90	7.60		
5	12	2	1.80	3.60		
6	8	6	1.50		9.00	
7	8	12	0.70		8.40	
8	8	78	0.60		46.80	
9	6	12	0.20		2.40	
10	8	8	2.35		18.80	
11	6	13	1.65		21.45	
Lung pe diametre				63.30	34.20	42.65
Length per Ø						
Greutati pe ml.				0.888	0.395	0.395
Greutati pe diam.						
Weight per Ø				57	26	26
TOTAL PC52				83 KG		
TOTAL OB37					17 KG	



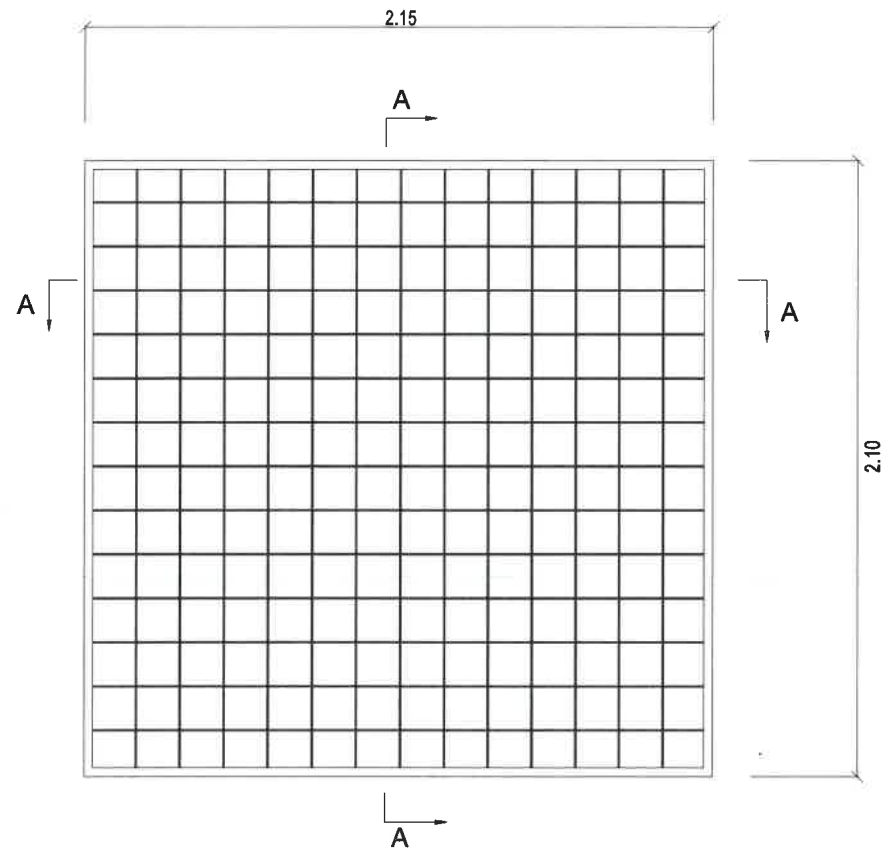
		<b>LUCRARE:</b> Reabilitare sistem rutier pe DJ 153D, sector Km 1+000 - 4+500;		Nr. proiect 1104/2017
		<b>AMPLASAMENT:</b> Com. Remetea, judetul Harghita;		Fază proiect P.Th.+D.E.
<b>BENEFICIAR:</b> U.A.T. Consiliul Judetean Harghita;		Denumire planșă:		Planșa nr.
		Detalii armare element de capat tip "CP2 "		P15
Proiectat	Ing. Furdui. E.	Scara:		Cod:F2 - 7.3
Desenat	Ing. Furdui. E.	1:20		
Verificat	Ing. Pădurariu D.			
Sef Proiect	Ing. Măță I.	Data: dec 2018		



# DETALIU GRATAR METALIC

sc. 1:20;

## GRATAR METALIC -DETALIU

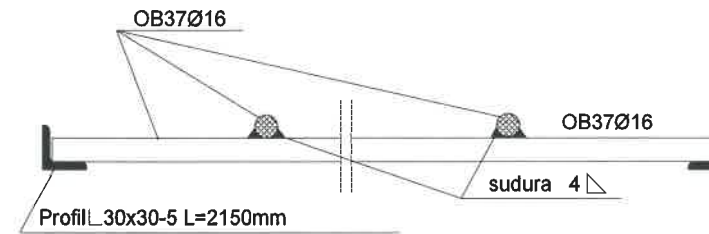


① OB 37 Ø 16 la 15cm L=2.15

② OB 37 Ø 16 la 15cm L=2.10

## SECTIUNE

A - A




### EXTRAS DE ARMATURA

M	Ø	N	L	OB 37 Ø16
1	16	13	2.15	27.95
2	16	13	2.10	27.30
Lungime pe diametru				55.25
Greutate pe ml				1.578
Greutate pe diametru				88
TOTAL				88 Kg

Profil 30x30-5 G=19Kg  
Lote=9,5ml

### NOTA:

Toate elementele ce realizeaza gratarul ,at at cornierele 30x30x5 cat si barele din OB37Ø16,vor fi solidarizate prin sudura.

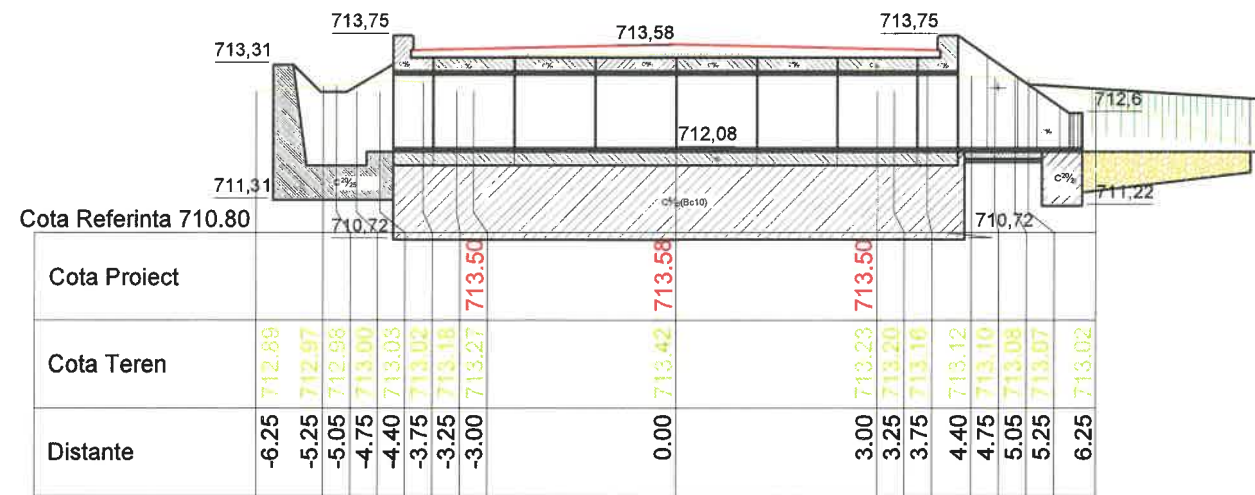


		<b>LUCRARE:</b> Reabilitare sistem rutier pe DJ 153D, sector Km 1+000 - 4+500;		Nr. proiect 1104/2017
		<b>AMPLASAMENT:</b> Com. Remetea, judetul Harghita;		Fază proiect P.Th.+D.E.
<b>BENEFICIAR:</b> U.A.T. Consiliul Judetean Harghita;		Denumire planșă:		Planșa nr.
Proiectat	Ing. Furdui. E.	Scara:	Detalii gratar metalic	P16
Desenat	Ing. Furdui. E.	1:20		
Verificat	Ing. Pădurariu D.	Data: dec 2018		
Sef Proiect	Ing. Măță I.			
				Cod:F2 - 7.3

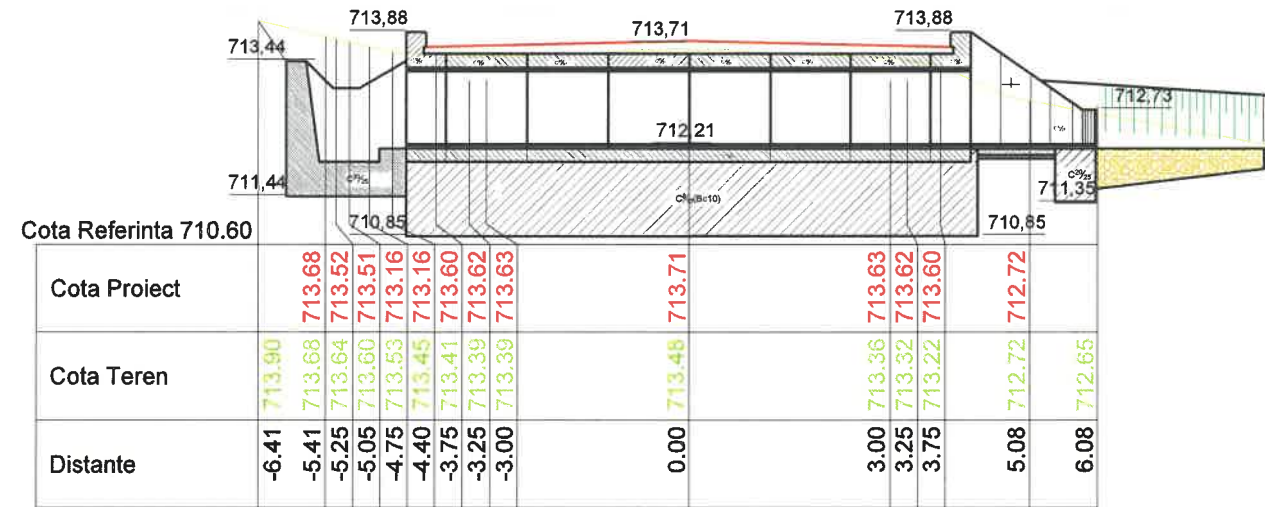









Km 2185.00

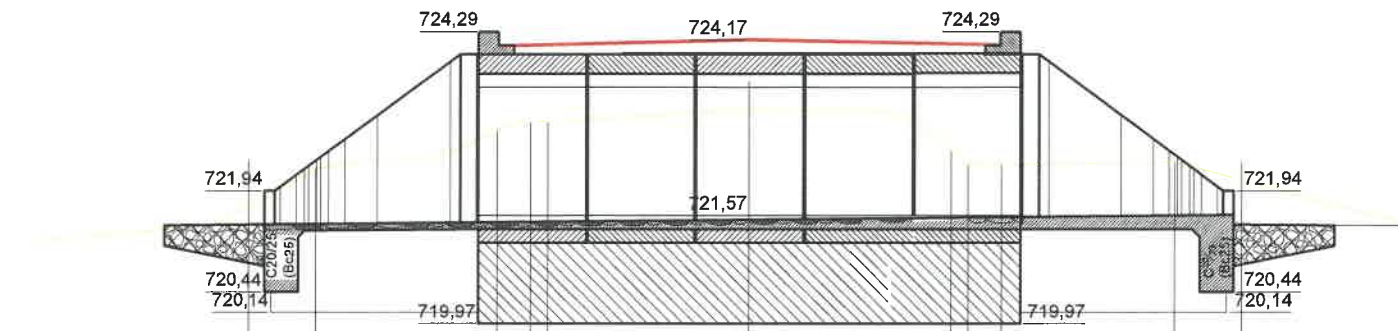


Km 2400.00



		<b>LUCRARE:</b> Reabilitare sistem rutier pe DJ 153D, sector Km 1+000 - 4+500;		Nr. proiect 1104/2017
		<b>AMPLASAMENT:</b> Com. Remetea, judetul Harghita;		Fază proiect P.Th.+D.E.
<b>BENEFICIAR:</b> U.A.T. Consiliul Judetean Harghita;		Denumire planșă: Profiluri transversale curente podete		Planșa nr. P19
Proiectat	Ing. Furdul. E.	Scara:		
Desenat	Ing. Furdul. E.	1:100; 1:100;		
Verificat	Ing. Pădurariu D.			
Sef Proiect	Ing. Măță I.	Data: dec 2018		Cod:F2 - 7.3

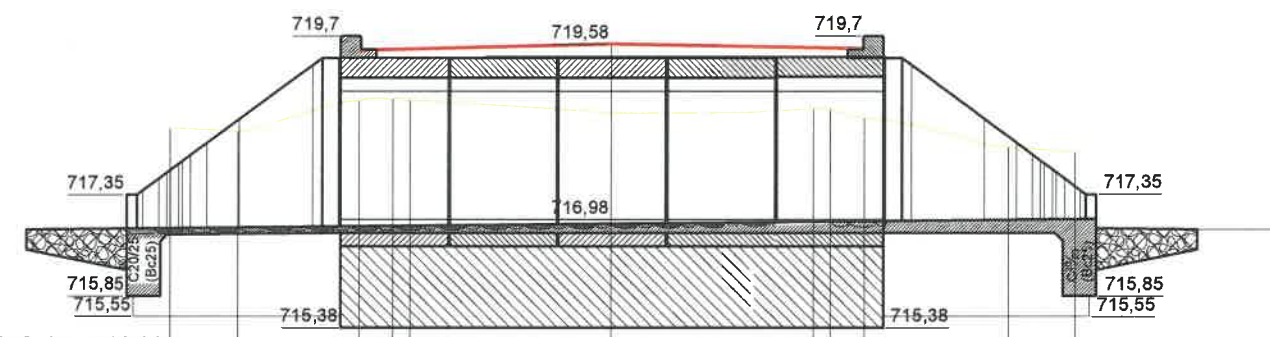




Cota Referinta 719.20

Cota Proiect													
Cota Teren	722.40	722.28	722.82	722.95	722.95	724.09	723.13	724.17	722.53	722.33	722.33	722.35	722.26
Distante	-7.43	-6.43	-3.75	-3.25	-3.00		0.00		3.00	3.25	3.75	6.33	7.33

Km 3250.00



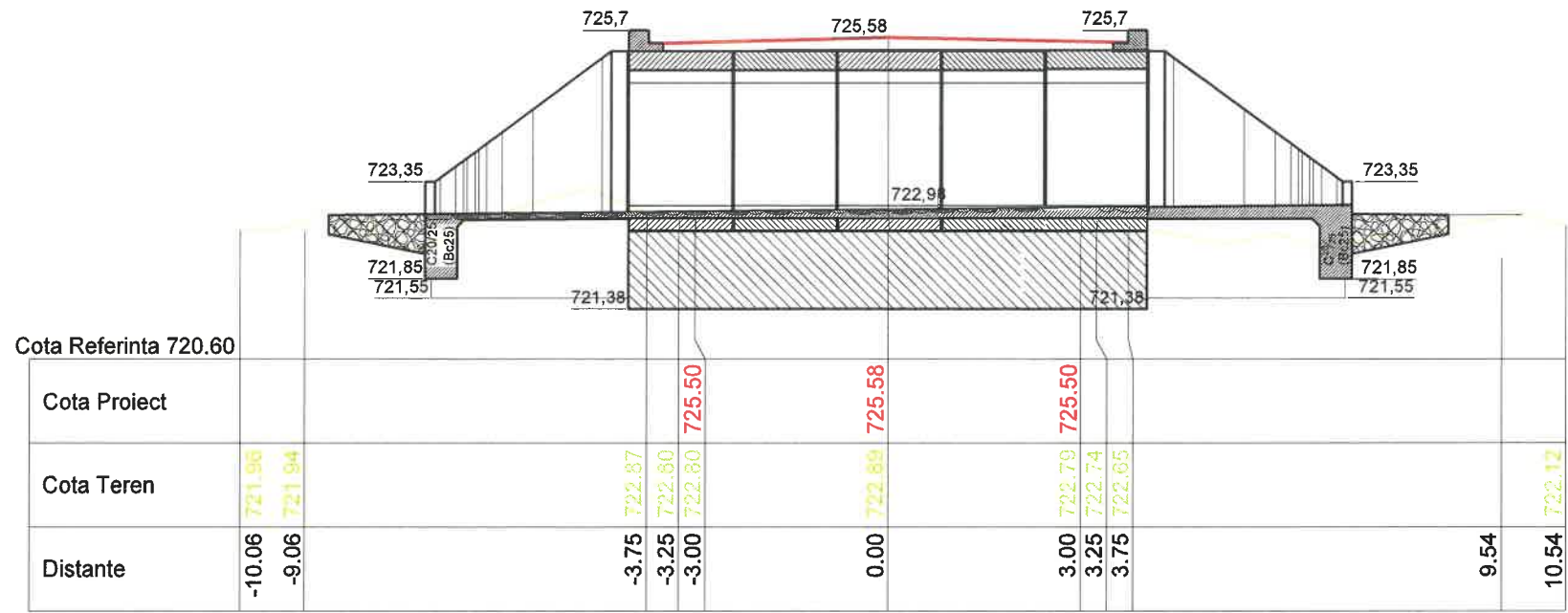
Cota Referinta 716.90

Cota Proiect													
Cota Teren	718.32	718.27	718.74	718.76	718.74	719.50	718.55	719.58	718.62	718.60	718.48	718.05	717.98
Distante	-6.55	-5.55	-3.75	-3.25	-3.00		0.00		3.00	3.25	3.75	5.89	6.89

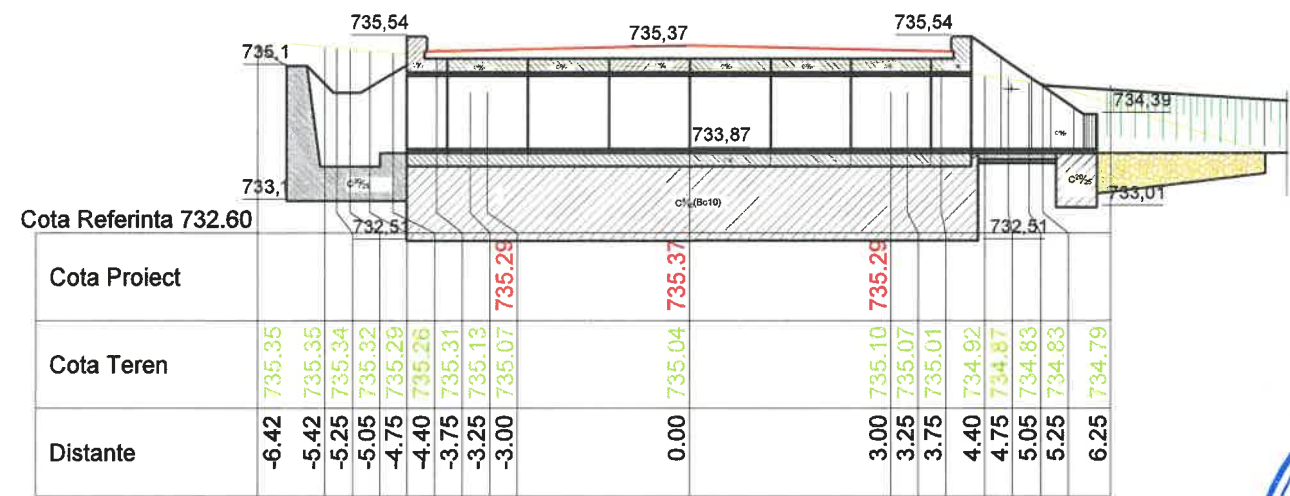
Km 3415.00



		<b>LUCRARE:</b> Reabilitare sistem rutier pe DJ 153D, sector Km 1+000 - 4+500;		Nr. proiect 1104/2017
		<b>AMPLASAMENT:</b> Com. Remetea, judetul Harghita;		Fază proiect P.Th.+D.E.
<b>BENEFICIAR:</b> U.A.T. Consiliul Judetean Harghita;		Denumire planșă: Profiluri transversale curente podete		Planșa nr. P20
Proiectat	Ing. Furdui. E.	Scara:		
Desenat	Ing. Furdui. E.	1:100; 1:100;		
Verificat	Ing. Pădurariu D.	Data: dec 2018		
Sef Proiect	Ing. Măță I.			Cod:F2 - 7.3



Km 3845.00



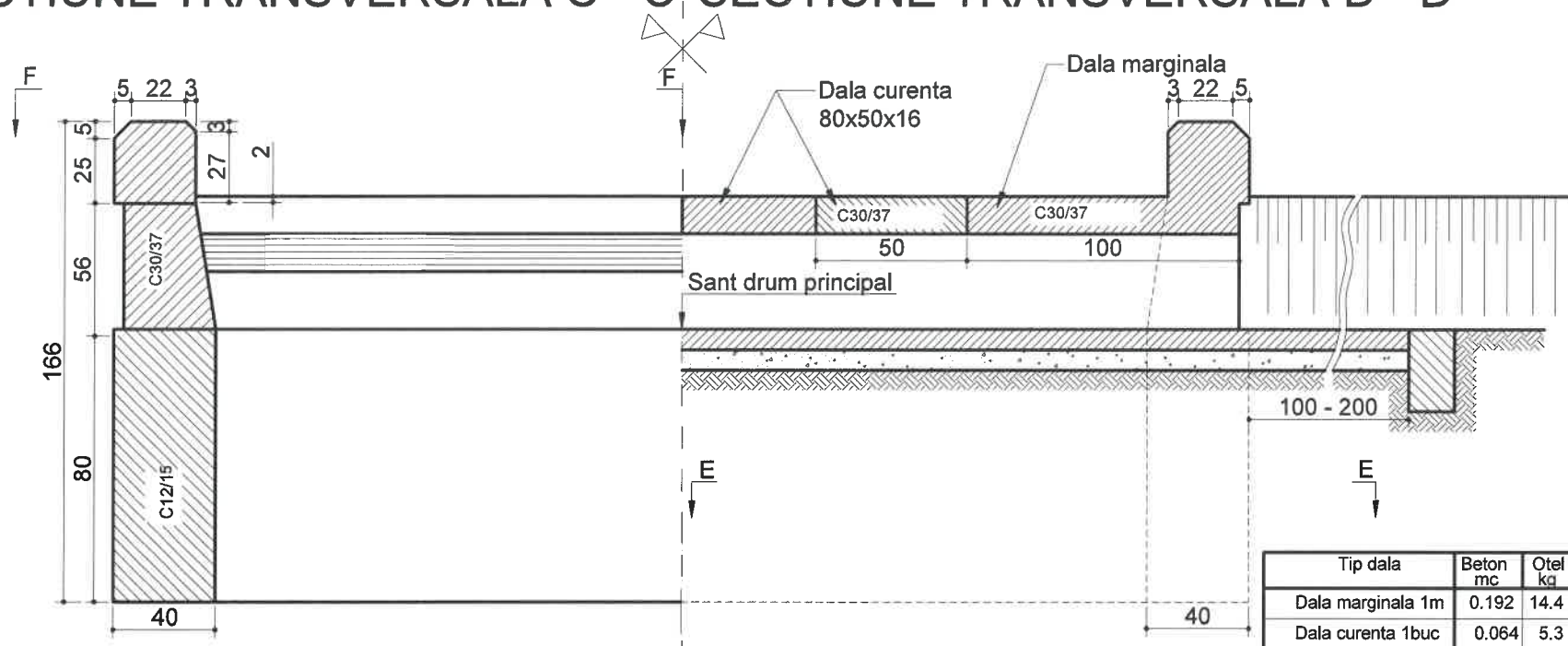
Km 4095.00



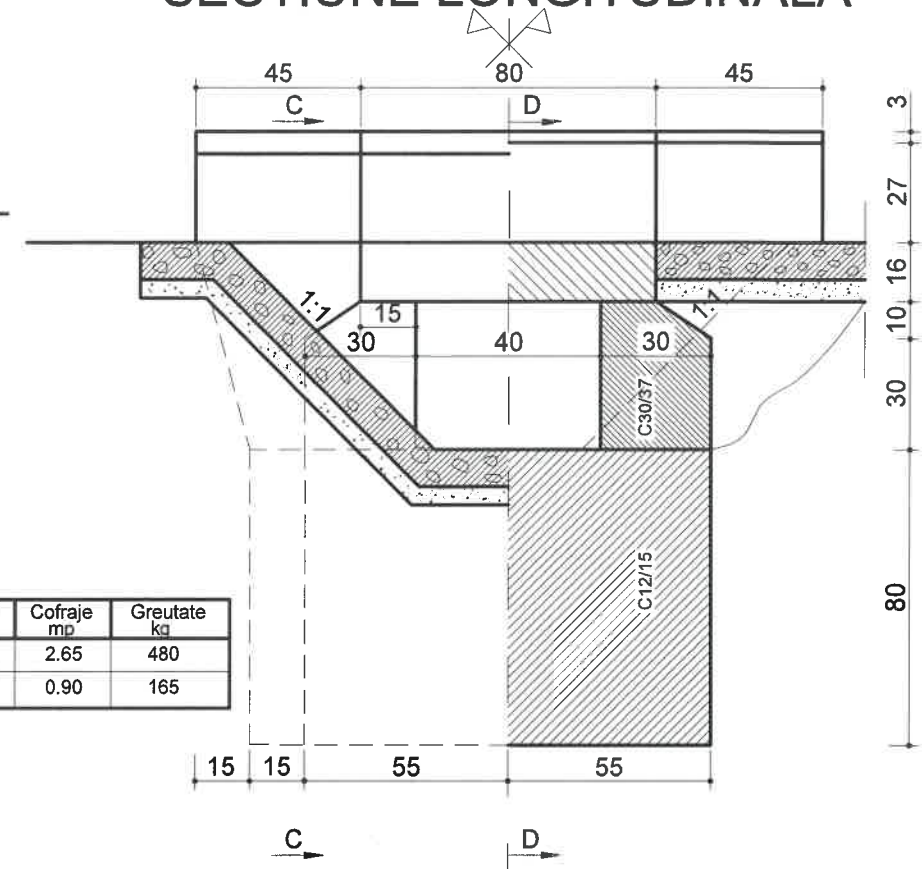
		<b>LUCRARE:</b> Reabilitare sistem rutier pe DJ 153D, sector Km 1+050 - 4+000.		Nr. proiect 1104/2017
		<b>AMPLASAMENT:</b> Com. Remetea, judetul Harghita;		Fază proiect P.Th.+D.E.
<b>BENEFICIAR:</b> U.A.T. Consiliul Judetean Harghita;		Denumire planșă: Profiluri transversale curente podete...		Planșa nr. - P21
Proiectat	Ing. Furdui. E.	Scara:	1:100; 1:100;	Cod:F2 - 7.3
Desenat	Ing. Furdui. E.	Data: dec 2018		
Verificat	Ing. Pădurariu D.			
Sef Proiect	Ing. Măță I.			



SECTIUNE TRANSVERSALA C - C    SECTIUNE TRANSVERSALA D - D



SECTIUNE LONGITUDINALA

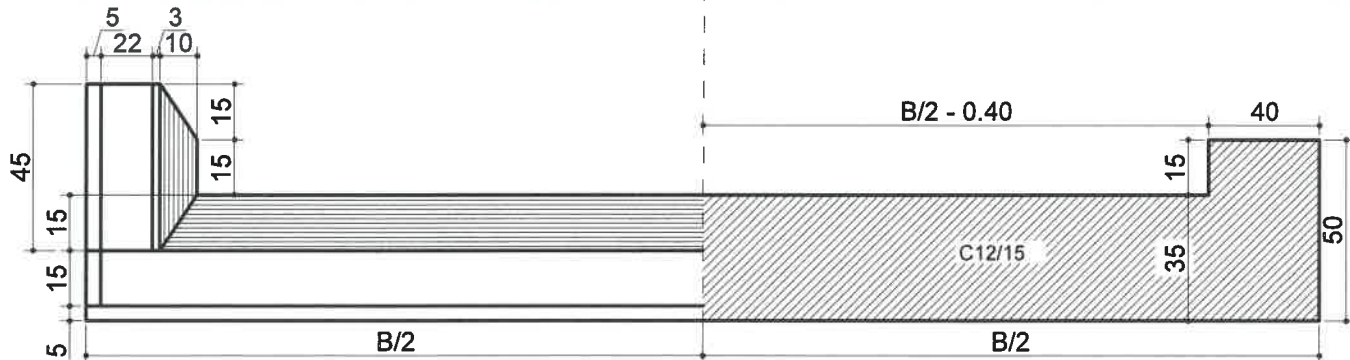


Tip dala	Beton mc	Otel Kg	Cofraje mp	Greutate kg
Dala marginala 1m	0.192	14.4	2.65	480
Dala curenta 1buc	0.064	5.3	0.90	165

SECTIUNE F - F SC 1:20

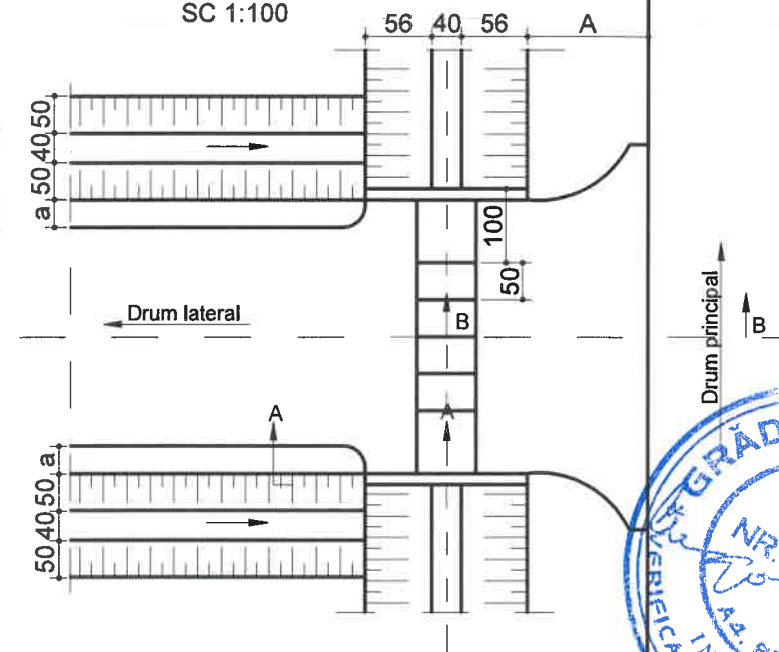
PLAN FUNDATIE  
SECTIUNE E - E SC1:20

PLAN CULEI SI ZIDURI INTOARSE



VEDERE IN PLAN  
SC 1:100

a - Latime acostament drum lateral;  
A - Latime acostament drum principal



Podete dalate pt dr lat		
Stanga	Dreapta	Lungime (ml)
	Km 1+910	12
Km 2+215		12
	Km 2+560	8
Km 2+835		8
Km 3+050		8
Km 3+065		12
	Km 3+300	8
	Km 3+495	8
	Km 3+735	8
	Km 4+055	8
Km 4+060		8
	Km 4+410	12

Beton: C12/15  
Cls. expunere: X0  
Beton: C30/37  
Cls. expunere: XF4

S.C. RUTIER - CONEX XXI S.R.L.

**LUCRARE:** Reabilitare sistem rutier pe D. 1530, sector Km 1+000 - 4+500;  
**AMPLASAMENT:** Com. Remetea, judetul Harghita;  
**BENEFICIAR:** U.A.T. Consiliul Judetean Harghita;

Nr. proiect 1104/2017

Fază proiect P.Th.+D.E.

Proiectat	Ing. Furdul E.	Scara:	
Desenat	Ing. Furdul E.	1:20, 1:100	
Verificat	Ing. Pădurariu D.		
Sef Proiect	Ing. Măță I.	Data: dec 2018	

Denumire planșă:  
Dispozitie generala podet dalat la drum lateral

Planșa nr. P22

Cod:F2 - 7.3

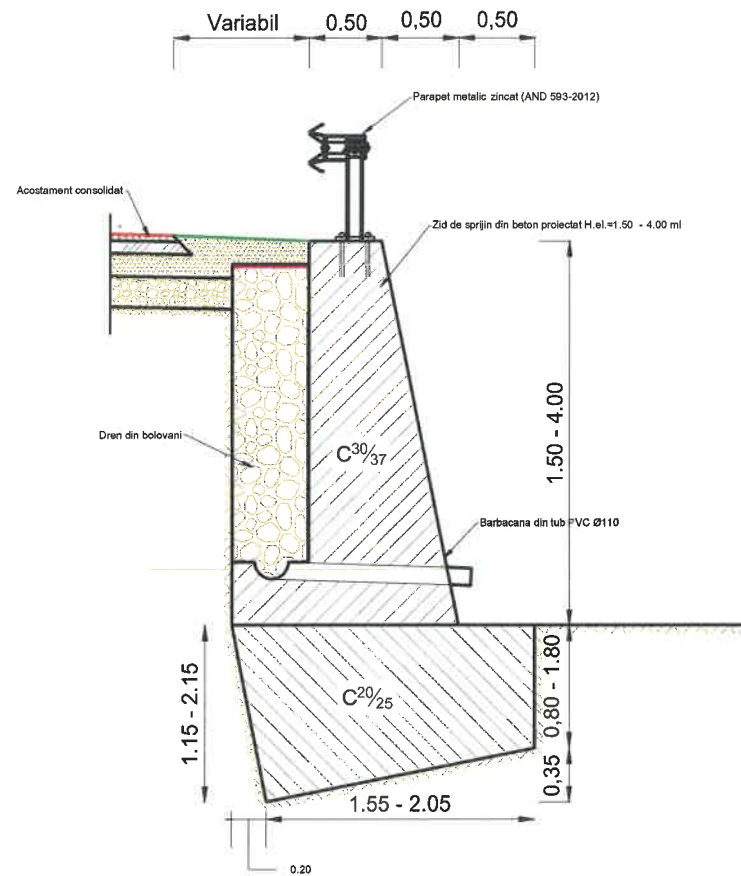





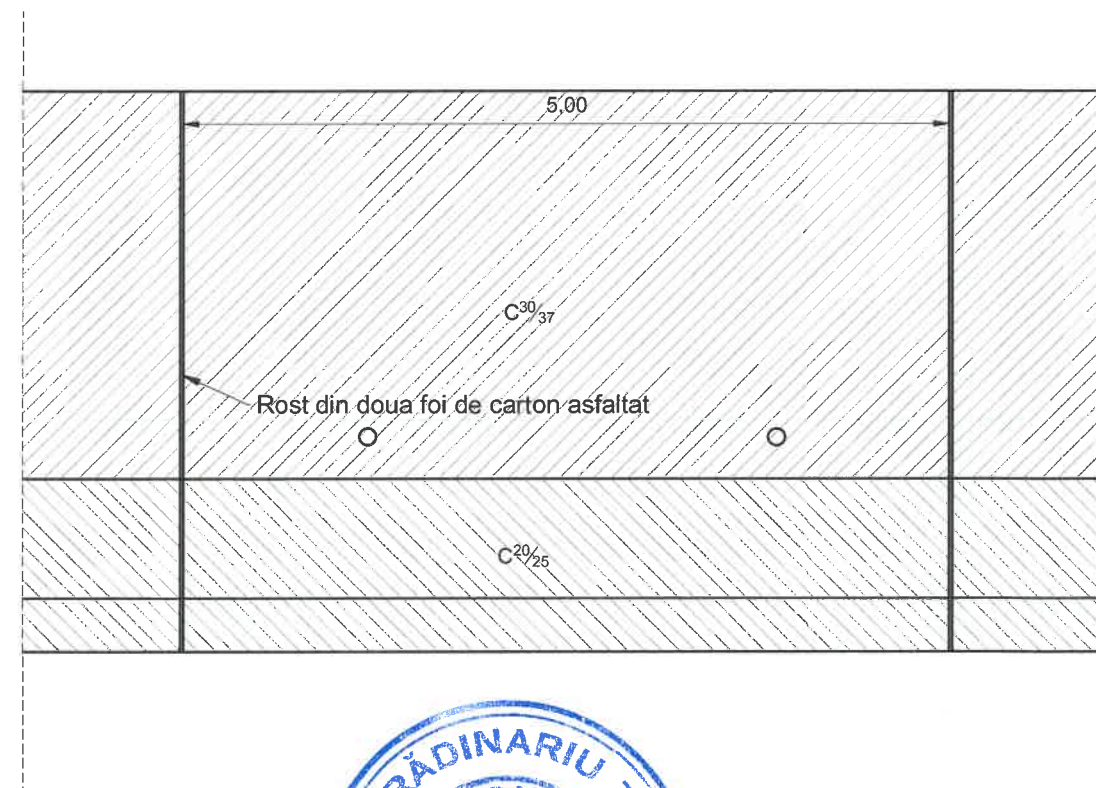
# Detalii zid de sprijin din beton cu fundatii directe

Sc. 1:100

Vedere laterala



Vedere din fata





Beton: C<sup>20</sup>/<sub>25</sub>  
Cls. expunere: XC1

Beton: C<sup>30</sup>/<sub>37</sub>  
Cls. expunere: XF2

		<b>LUCRARE:</b> Reabilitare sistem rutier pe DJ 153D, sector Km 1+000 - 4+500;		Nr. proiect 1104/2017
		<b>AMPLASAMENT:</b> Com. Remetea, judetul Harghita;		Fază proiect P.Th.+D.E.
<b>BENEFICIAR:</b> U.A.T. Consiliul Judetean Harghita;		Denumire planșă: Detalii zid de sprijin din beton cu fundatii directe		Planșa nr. Z1
Proiectat	Ing. Furdui. E.	Scara: 1:100	Data: dec 2017	Cod:F2 - 7.3
Desenat	Ing. Furdui. E.			
Verificat	Ing. Pădurariu D.			
Sef Proiect	Ing. Măță I.			

Remetea (DJ 153C)

Sarmas (DN 12)



**Legenda:**

- Parte carosabila
- Podete proiectate
- Sant trapezoidal h = 0.30 m pereat cu beton
- Parapet metalic zincat Tip H1
- Zid de sprijin din beton
- Rigola carosabila cu placuta
- Trotuar
- Zona debleu
- Zona rambleu
- Stalp beton
- Stalp lemna
- Fantana
- Camin canalizare


Sistem de proiectie stereografica: STEREO 70  
Sistem de referinta altimetrica: Marea Neagra 1970

<p><b>S.C. RUTIER - CONEX XXI S.R.L.</b></p>		<p><b>LUCRARE:</b> Reabilitare sistem rutier pe DJ 153D, sector Km 1+000 - 4+500;</p>		<p>Nr. proiect 1104/2017</p>
		<p><b>AMPLASAMENT:</b> Com. Remetea, judetul Harghita;</p>		<p>Fază proiect P.Th.+D.E.</p>
<p><b>BENEFICIAR:</b> U.A.T. Consiliul Judetean Harghita;</p>		<p>Denumire planșă: Plan de situatie DJ 153D Km 1+000 - 1+175</p>		<p>Planșa nr. SC 1</p>
<p>Proiectat Desenat Verificat Sef Proiect</p>	<p>Ing. Furdul. E. Ing. Furdul. E. Ing. Pădurariu D. Ing. Măță I.</p>	<p>Scara: 1:500;</p>	<p>Data: dec 2017</p>	<p>Cod:F2 - 7.3</p>




Remetea (DJ 153C)

Sarmas (DN 12)



CURBA 2  
U=198.3040 m  
R=865.66 m  
T=11.53 m  
B=0.08 m  
Lc=23.06 m

CURBA 3  
U=177.0295 m  
R=134.37 m  
T=24.51 m  
B=2.22 m  
Lc=48.48 m



**Legenda:**

- Parte carosabila
- Podete proiectate
- Sant trapezoidal h = 0.30 m pereat cu beton
- Parapet metalic zincat Tip H1
- Zid de sprijin din beton
- Rigola carosabila cu placuta
- Trotuar

- Zona debleu
- Zona rambleu
- Stalp beton
- Stalp lemn
- Fantana
- Camin canalizare


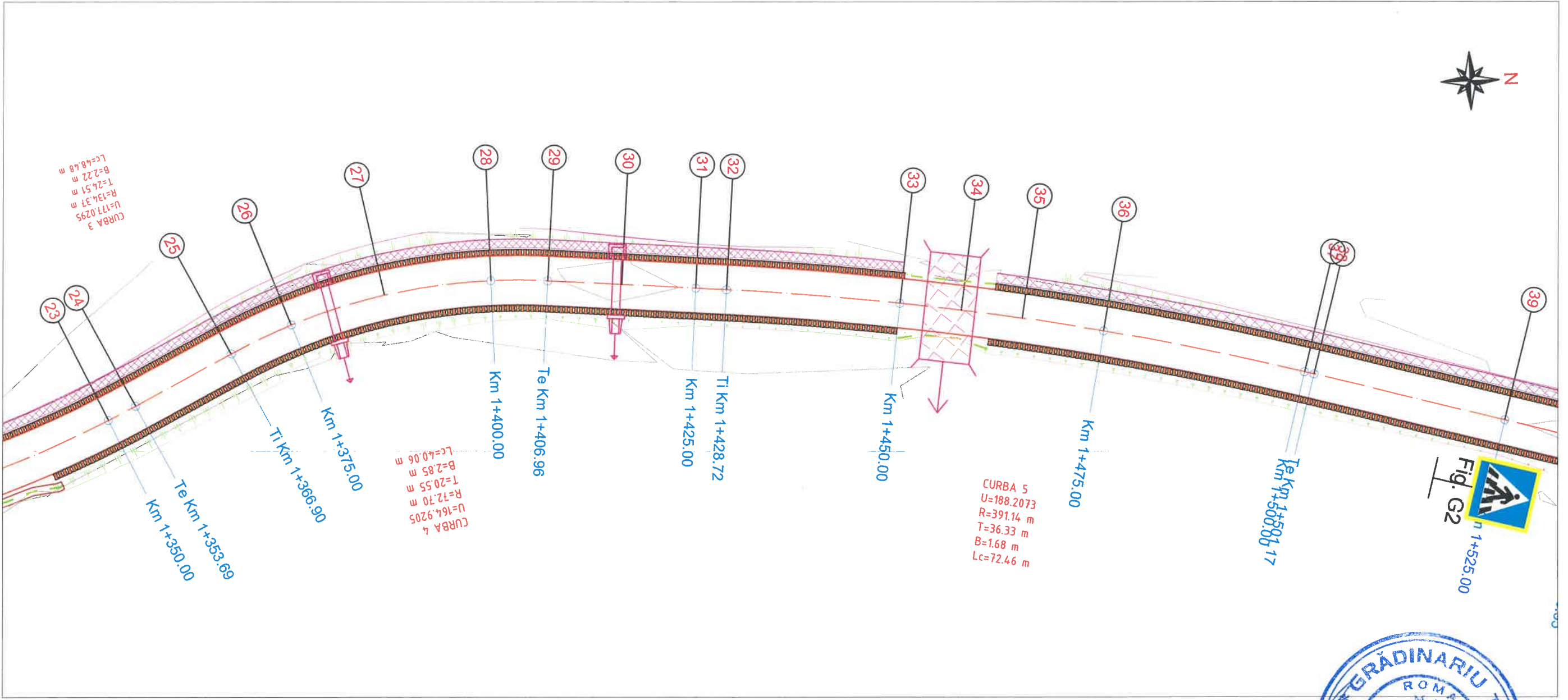
Sistem de proiectie stereografica: STEREO 70  
Sistem de referinta altimetrica: Marea Neagra 1970

		<b>LUCRARE:</b> Reabilitare sistem rutier pe DJ 153D, sector Km 1+000 - 4+500;		Nr. proiect 1104/2017
		<b>AMPLASAMENT:</b> Com. Remetea, judetul Harghita;		Fază proiect P.Th.+D.E.
<b>BENEFICIAR:</b> U.A.T. Consiliul Judetean Harghita;		Denumire planșă: Plan de situatie DJ 153D Km 1+175 - 1+350		Planșa nr. SC 2
Proiectat	Ing. Furdul. E.	Scara:	Data: dec 2017	
Desenat	Ing. Furdul. E.	1:500;		
Verificat	Ing. Pădurariu D.			
Sef Proiect	Ing. Măță I.			
				Cod:F2 - 7.3



← Remetea (DJ 153C)

Sarmas (DN 12) →




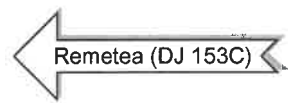
**Legenda:**

- Parte carosabila
- Podete proiectate
- Sant trapezoidal h = 0.30 m pereat cu beton
- Parapet metalic zincat Tip H1
- Zid de sprijin din beton
- Rigola carosabila cu placuta
- Trotuar
- Zona debleu
- Zona rambleu
- Stalp beton
- Stalp lemn
- Fantana
- Camin canalizare

Sistem de proiectie stereografica: STEREO 70  
Sistem de referinta altimetrica: Marea Neagra 1970


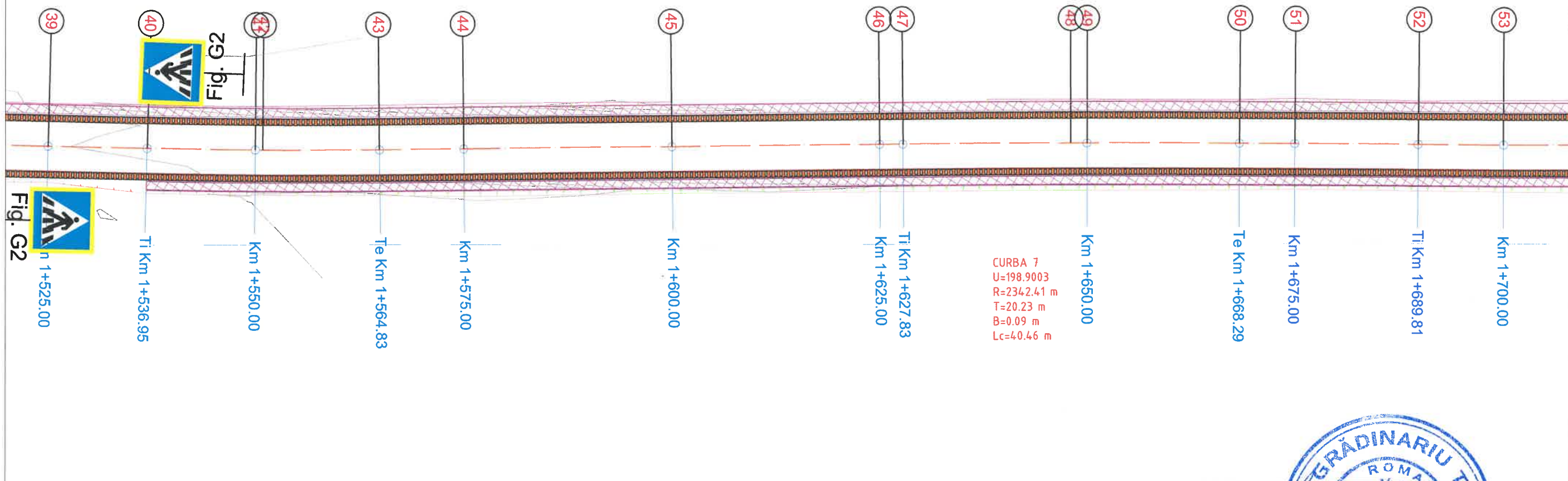
<p><b>S.C. RUTIER - CONEX XXI S.R.L.</b></p>		<p><b>LUCRARE:</b> Reabilitare sistem rutier pe DJ 153D, sector Km 1+000 - 4+500;</p>		Nr. proiect 1104/2017
		<p><b>AMPLASAMENT:</b> Com. Remetea, judetul Harghita;</p>		Fază proiect P.Th.+D.E.
<p><b>BENEFICIAR:</b> U.A.T. Consiliul Judetean Harghita;</p>		<p>Denumire planșă: Plan de situatie DJ 153D Km 1+350 - 1+525</p>		Planșă nr. SC 3
Proiectat	Ing. Furdul. E.	Scara:		
Desenat	Ing. Furdul. E.	1:500;		
Verificat	Ing. Pădurariu D.			
Sef Proiect	Ing. Măță I.	Data: dec 2017		

Cod:F2 - 7.3



CURBA 6  
 U=197.8184  
 R=813.48 m  
 T=13.94 m  
 B=0.12 m  
 Lc=27.88 m

CURBA 7  
 U=198.9003  
 R=2342.41 m  
 T=20.23 m  
 B=0.09 m  
 Lc=40.46 m



Legenda:

- Parte carosabila
- Podete proiectate
- Sant trapezoidal h = 0.30 m pereat cu beton
- Parapet metalic zincat Tip H1
- Zid de sprijin din beton
- Rigola carosabila cu placuta
- Trotuar

- Zona debleu
- Zona rambleu
- Stalp beton
- Stalp lemn
- Fantana
- Camin canalizare

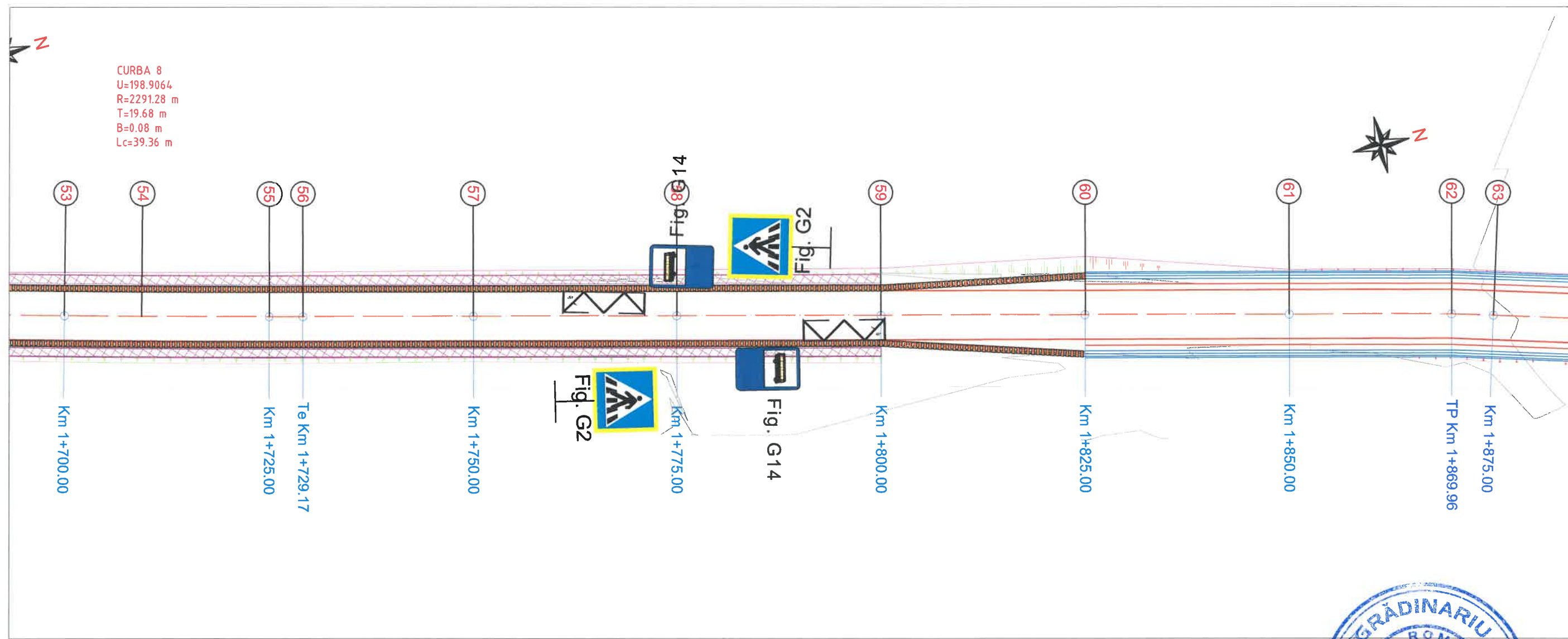
Sistem de proiectie stereografica: STEREO 70  
 Sistem de referinta altimetrica: Marea Neagra 1970

		<b>LUCRARE:</b> Reabilitare sistem rutier pe DJ 153D, sector Km 1+000 - 4+500;		Nr. proiect 1104/2017
		<b>AMPLASAMENT:</b> Com. Remetea, judetul Harghita;		Fază proiect P.Th.+D.E.
<b>BENEFICIAR:</b> U.A.T. Consiliul Judetean Harghita;		Denumire planșă: Plan de situatie DJ 153D Km 1+525 - 1+700		Planșa nr. SC 4
Proiectat	Ing. Furdul. E.	Scara:		
Desenat	Ing. Furdul. E.	1:500;		
Verificat	Ing. Pădurariu D.	Data: dec 2017		
Sef Proiect	Ing. Măță I.		Cod:F2 - 7.3	



Remetea (DJ 153C)


Sarmas (DN 12)



Legenda:

- Parte carosabila
- Podete proiectate
- Sant trapezoidal h = 0.30 m pereat cu beton
- Parapet metalic zincat Tip H1
- Zid de sprijin din beton
- Rigola carosabila cu placuta
- Trotuar
- Zona debleu
- Zona rambleu
- Stalp beton
- Stalp lemn
- Fantana
- Camin canalizare

Sistem de proiectie stereografica: STEREO 70  
Sistem de referinta altimetrica: Marea Neagra 1970




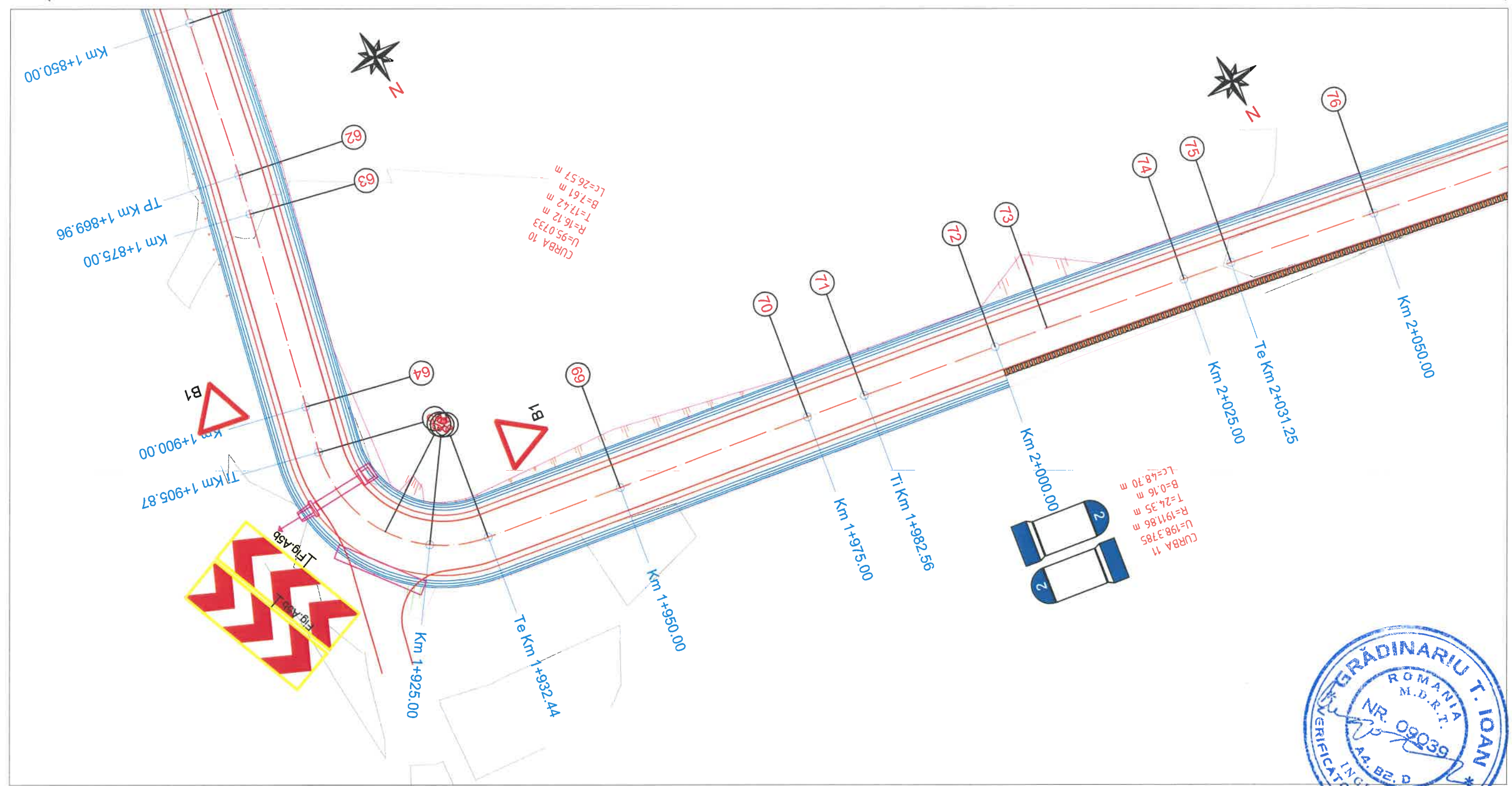
		<b>LUCRARE:</b> Reabilitare sistem rutier pe DJ 153D, sector Km 1+000 - 4+500;		Nr. proiect 1104/2017
		<b>AMPLASAMENT:</b> Com. Remetea, judetul Harghita;		Fază proiect P.Th.+D.E.
<b>BENEFICIAR:</b> U.A.T. Consiliul Judetean Harghita;		Denumire planșă: Plan de situatie DJ 153D Km 1+700 - 1+875		Planșa nr. SC 5
Proiectat	Ing. Furdul. E.	Scara:	Data: dec 2017	
Desenat	Ing. Furdul. E.	1:500;		
Verificat	Ing. Pădurariu D.			
Sef Proiect	Ing. Măță I.			

Cod:F2 - 7.3



Remetea (DJ 153C)

Sarmas (DN 12)



Legenda:

- Parte carosabila
- Podete proiectate
- Sant trapezoidal h = 0.30 m pereat cu beton
- Parapet metalic zincat Tip H1
- Zid de sprijin din beton
- Rigola carosabila cu placuta
- Trotuar
- Zona debleu
- Zona rambleu
- Stalp beton
- Stalp lemn
- Fantana
- Camin canalizare

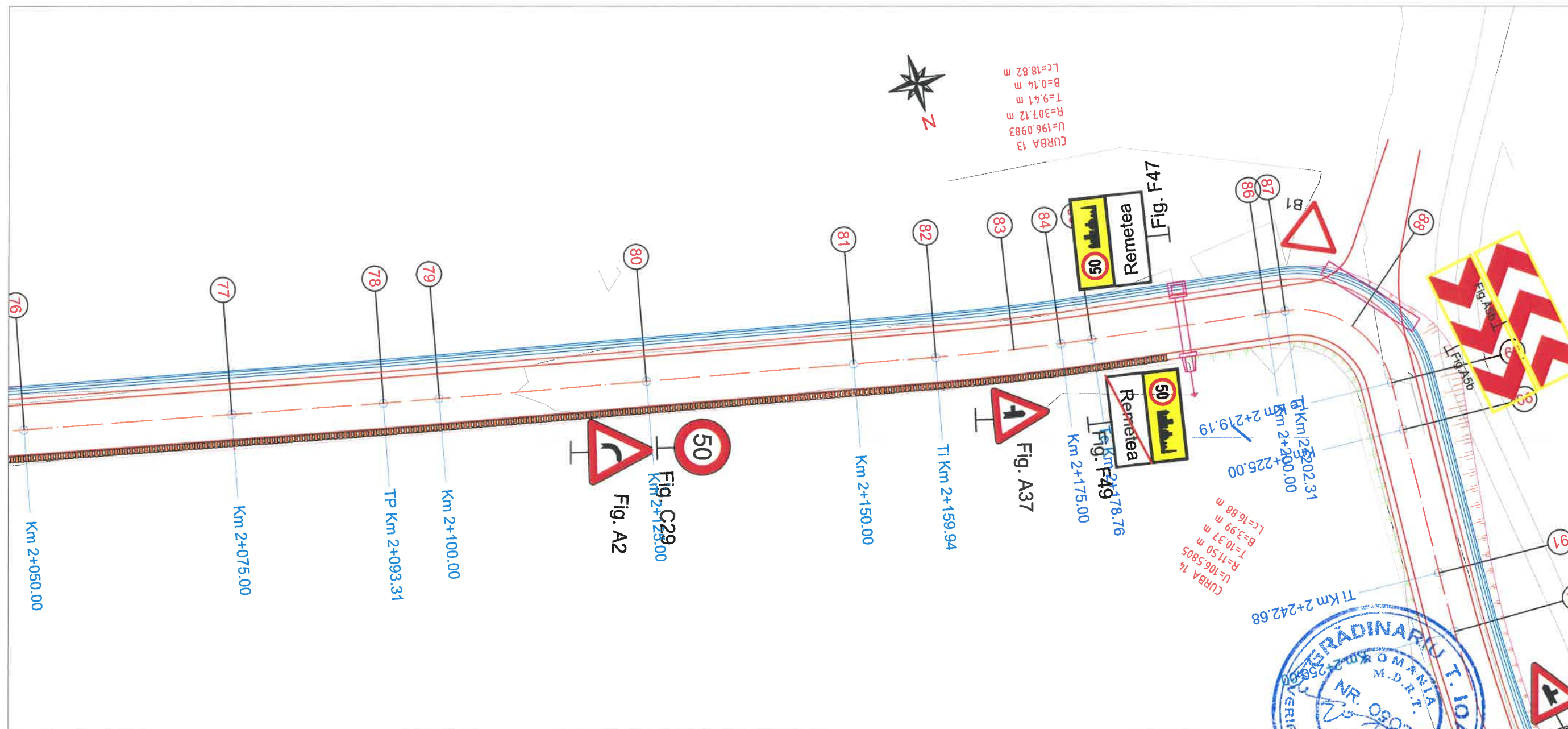
Sistem de proiectie stereografica: STEREO 70  
Sistem de referinta altimetrica: Marea Neagra 1970

<b>S.C. RUTIER CONEX XXI S.R.L.</b>	
Proiectat	Ing. Furdui. E.
Desenat	Ing. Furdui. E.
Verificat	Ing. Pădurariu D.
Sef Proiect	Ing. Măță I.

<b>LUCRARE:</b> Reabilitare sistem rutier pe DJ 153D, sector Km 1+000 - 4+500;	Nr. proiect 1104/2017
<b>AMPLASAMENT:</b> Com. Remetea, judetul Harghita;	Fază proiect P.Th.+D.E.
<b>BENEFICIAR:</b> U.A.T. Consiliul Judetean Harghita;	Planșa nr. SC 6
Denumire planșă: Plan de situație DJ 153D Km 1+875 - 2+050	
Scara: 1:500; Data: dec 2017	Cod:F2 - 7.3

Remetea (DJ 153C)

Sarmas (DN 12)



Legenda:

- Parte carosabila
- Podete proiectate
- Sant trapezoidal h = 0.30 m pereat cu beton
- Parapet metalic zincat Tip H1
- Zid de sprijin din beton
- Rigola carosabila cu placuta
- Trotuar

- Zona debleu
- Zona rambleu
- Stalp beton
- Stalp lemn
- Fantana
- Camin canalizare

Sistem de proiectie stereografica: STEREO 70  
Sistem de referinta altimetrica: Marea Neagra 1970



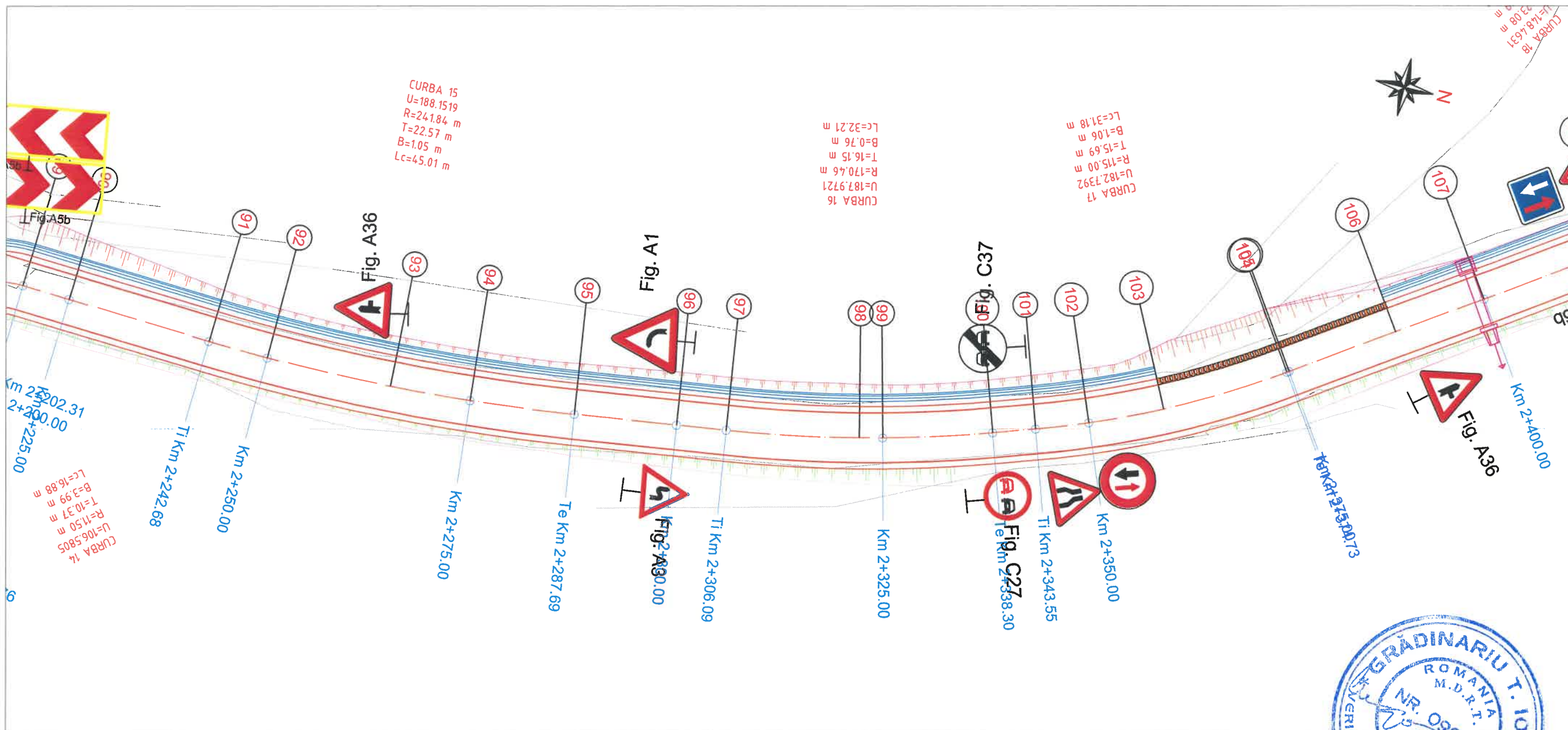
		<b>LUCRARE:</b> Reabilitare sistem rutier pe DJ 153D, sector Km 1+000 - 4+500;		Nr. proiect 1104/2017
		<b>AMPLASAMENT:</b> Com. Remetea, judetul Harghita;		Fază proiect P.Th.+D.E.
<b>BENEFICIAR:</b> U.A.T. Consiliul Judetean Harghita;		Denumire planșă: Plan de situatie DJ 153D Km 2+050 - 2+250		Planșa nr. SC 7
Proiectat	Ing. Furdul. E.	Scara:	Data: dec 2017	
Desenat	Ing. Furdul. E.	1:500;		
Verificat	Ing. Pădurariu D.			
Sef Proiect	Ing. Măță I.			

Cod:F2 - 7.3



Remetea (DJ 153C)

Sarmas (DN 12)




Legenda:

- Parte carosabila
- Podete proiectate
- Sant trapezoidal h = 0.30 m pereat cu beton
- Parapet metalic zincat Tip H1
- Zid de sprijin din beton
- Rigola carosabila cu placuta
- Trotuar

- Zona debleu
- Zona rambleu
- Stalp beton
- Stalp lemn
- Fantana
- Camin canalizare

Sistem de proiectie stereografica: STEREO 70  
Sistem de referinta altimetrica: Marea Neagra 1970

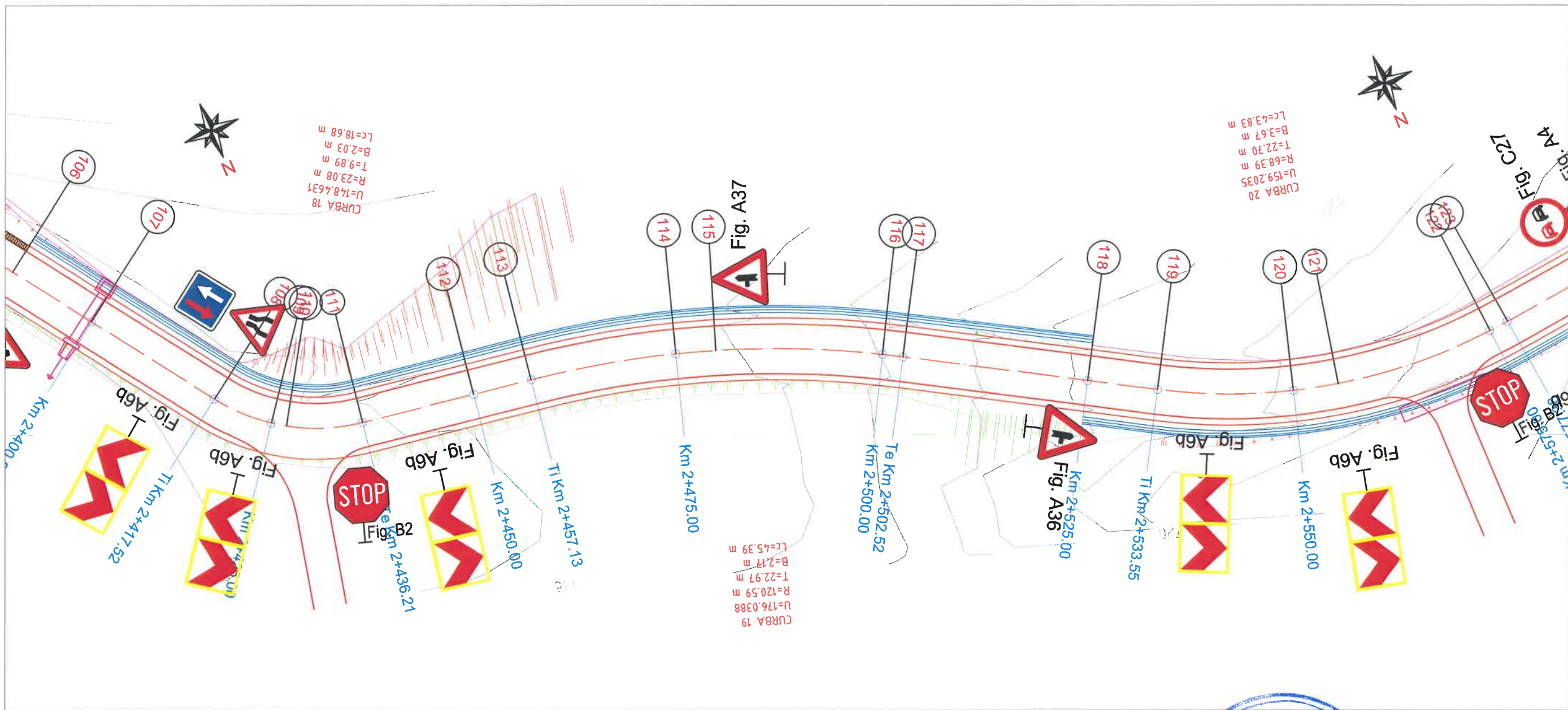


		<b>LUCRARE:</b> Reabilitare sistem rutier pe DJ 153D, sector Km 1+000 - 4+500;		Nr. proiect 1104/2017
		<b>AMPLASAMENT:</b> Com. Remetea, judetul Harghita;		Fază proiect P.Th.+D.E.
<b>BENEFICIAR:</b> U.A.T. Consiliul Judetean Harghita;		Denumire planșă: Plan de situatie DJ 153D Km 2+250 - 2+400		Planșă nr. SC 8
Proiectat	Ing. Furdul. E.	Scara:	Cod:F2 - 7.3	
Desenat	Ing. Furdul. E.	1:500;		
Verificat	Ing. Pădurariu D.	Data: dec 2017		
Sef Proiect	Ing. Măță I.			



Remetea (DJ 153C) ←

→ Sarmas (DN 12)



**Legenda:**

- Parte carosabila
- Podete proiectate
- Sant trapezoidal h = 0.30 m pereat cu beton
- Parapet metalic zincat Tip H1
- Zid de sprijin din beton
- Rigola carosabila cu placuta
- Trotuar

- Zona debleu
- Zona rambleu
- Stalp beton
- Stalp lemn
- Fântana
- Camin canalizare

Sistem de proiectie stereografica: STEREO 70  
Sistem de referinta altimetrica: Marea Neagra 1970

**S.C. RUTIER - CONEX XXI S.R.L.**

Proiectat	Ing. Furdul. E.	Scara: 1:500; Data: dec 2017
Desenat	Ing. Furdul. E.	
Verificat	Ing. Pădurariu D.	
Sef Proiect	Ing. Măță I.	

**LUCRARE:** Reabilitare sistem rutier pe DJ 153D, sector Km 1+000 - 4+500;

**AMPLASAMENT:** Com. Remetea, judetul Harghita;

**BENEFICIAR:** U.A.T. Consiliul Judetean Harghita;

Denumire planșă:

Plan de situatie DJ 153D  
Km 2+400 - 2+575


Nr. proiect  
1104/2017

Fază proiect  
P.Th.+D.E.

Planșa nr.

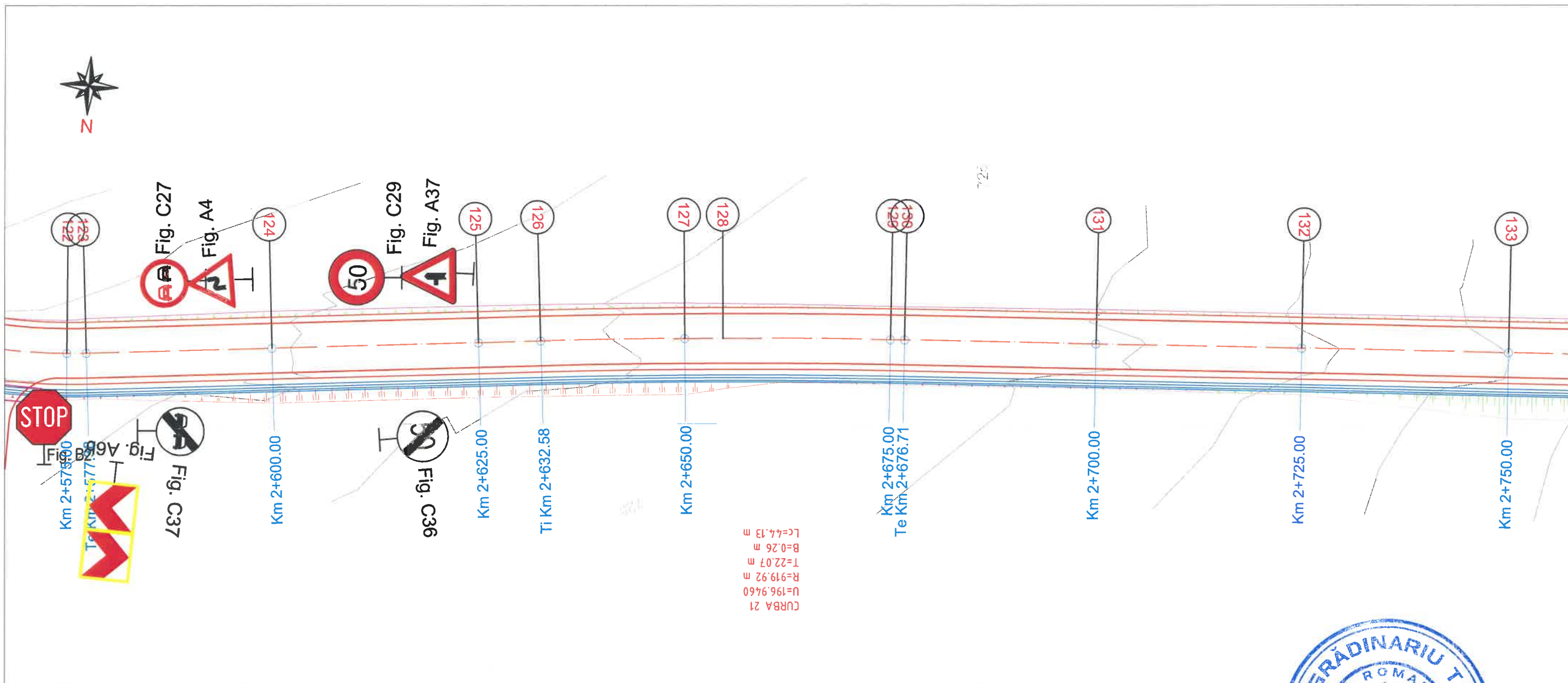
SC 9

Cod:F2 - 7.3



Remetea (DJ 153C)


Sarmas (DN 12)



- Parte carosabila
- Podete proiectate
- Sant trapezoidal h = 0.30 m pereat cu beton
- Parapet metalic zincat Tip H1
- Zid de sprijin din beton
- Rigola carosabila cu placuta
- Trotuar

- Zona debleu
- Zona rambleu
- Stalp beton
- Stalp lemn
- Fantana
- Camin canalizare


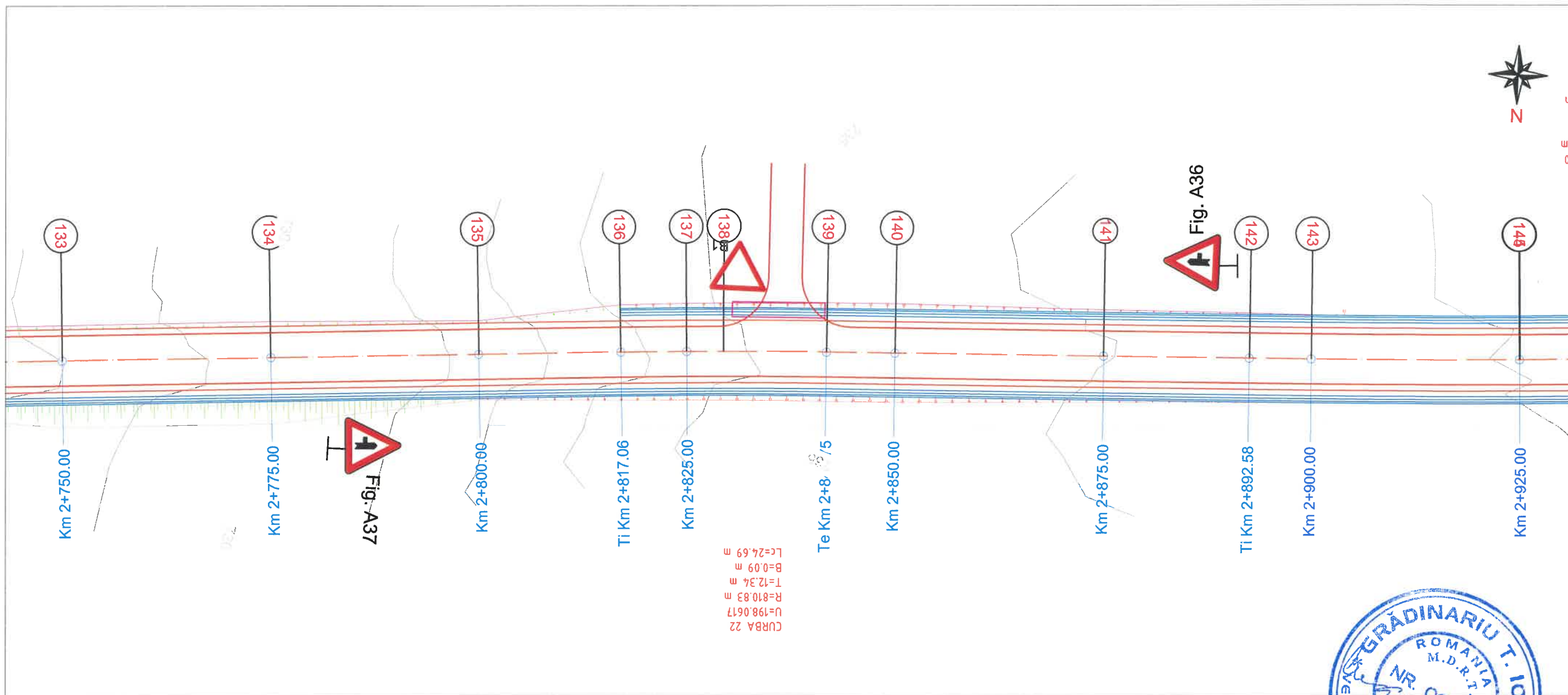


Sistem de proiectie stereografica: STEREO 70  
Sistem de referinta altimetrica: Marea Neagra 1970



		<b>LUCRARE:</b> Reabilitare sistem rutier pe DJ 153D, sector Km 1+000 - 4+500;		Nr. proiect 1104/2017
		<b>AMPLASAMENT:</b> Com. Remetea, judetul Harghita;		Fază proiect P.Th.+D.E.
<b>BENEFICIAR:</b> U.A.T. Consiliul Judetean Harghita;		Denumire planșă: Plan de situatie DJ 153D Km 2+575 2+750		Planșă nr. SC 10
Proiectat	Ing. Furdul. E.	Scara:	Data: dec 2017	
Desenat	Ing. Furdul. E.	1:500;		
Verificat	Ing. Pădurariu D.			
Sef Proiect	Ing. Măță I.			

Cod:F2 - 7.3





**Legenda:**

- Parte carosabila
- Podete proiectate
- Sant trapezoidal h = 0.30 m pereat cu beton
- Parapet metalic zincat Tip H1
- Zid de sprijin din beton
- Rigola carosabila cu placuta
- Trotuar

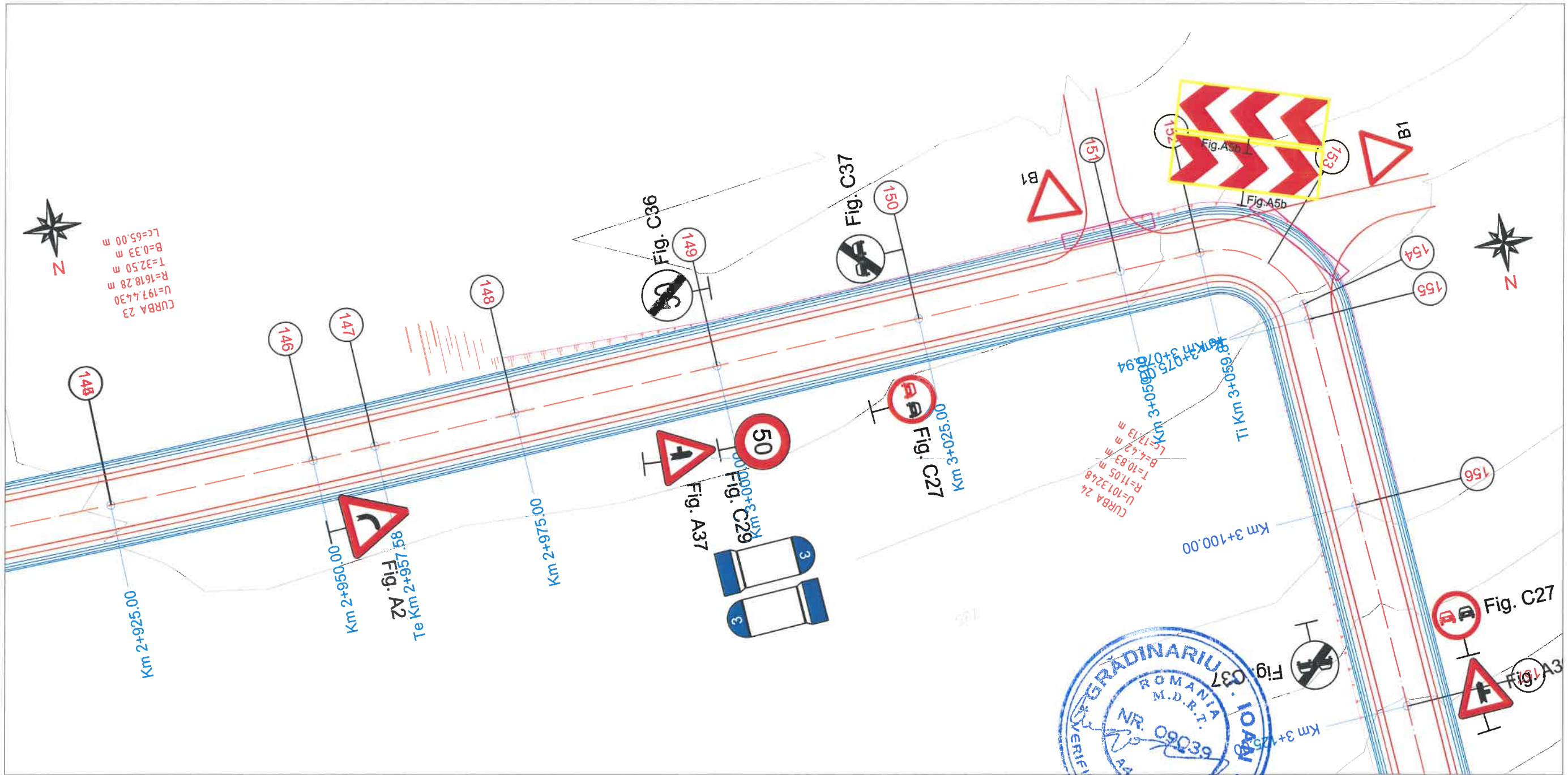
- Zona debleu
- Zona rambleu
- Stalp beton
- Stalp lemn
- Fantana
- Camin canalizare

Sistem de proiectie stereografica: STEREO 70  
Sistem de referinta altimetrica: Marea Neagra 1970

<b>S.C. RUTIER CONEX XXI S.R.L.</b> 		<b>LUCRARE:</b> Reabilitare sistem rutier pe DJ 153D, sector Km 1+000 - 4+500;		Nr. proiect 1104/2017
		<b>AMPLASAMENT:</b> Com. Remetea, judetul Harghita;		Fază proiect P.Th.+D.E.
<b>BENEFICIAR:</b> U.A.T. Consiliul Judetean Harghita;		Denumire planșă: Plan de situatie DJ 153D Km 2+750 - 2+925		Planșa nr. SC 11
Proiectat	Ing. Furdul. E.	Scara:	Cod:F2 - 7.3	
Desenat	Ing. Furdul. E.	1:500;		
Verificat	Ing. Pădurariu D.	Data: dec 2017		
Sef Proiect	Ing. Măță I.			

Remetea (DJ 153C)

Sarmas (DN 12)



Legenda:

- Parte carosabila
- Podete proiectate
- Sant trapezoidal h = 0.30 m pereat cu beton
- Parapet metalic zincat Tip H1
- Zid de sprijin din beton
- Rigola carosabila cu placuta
- Trotuar

- Zona debleu
- Zona rambleu
- Stalp beton
- Stalp lemn
- Fantana
- Camin canalizare

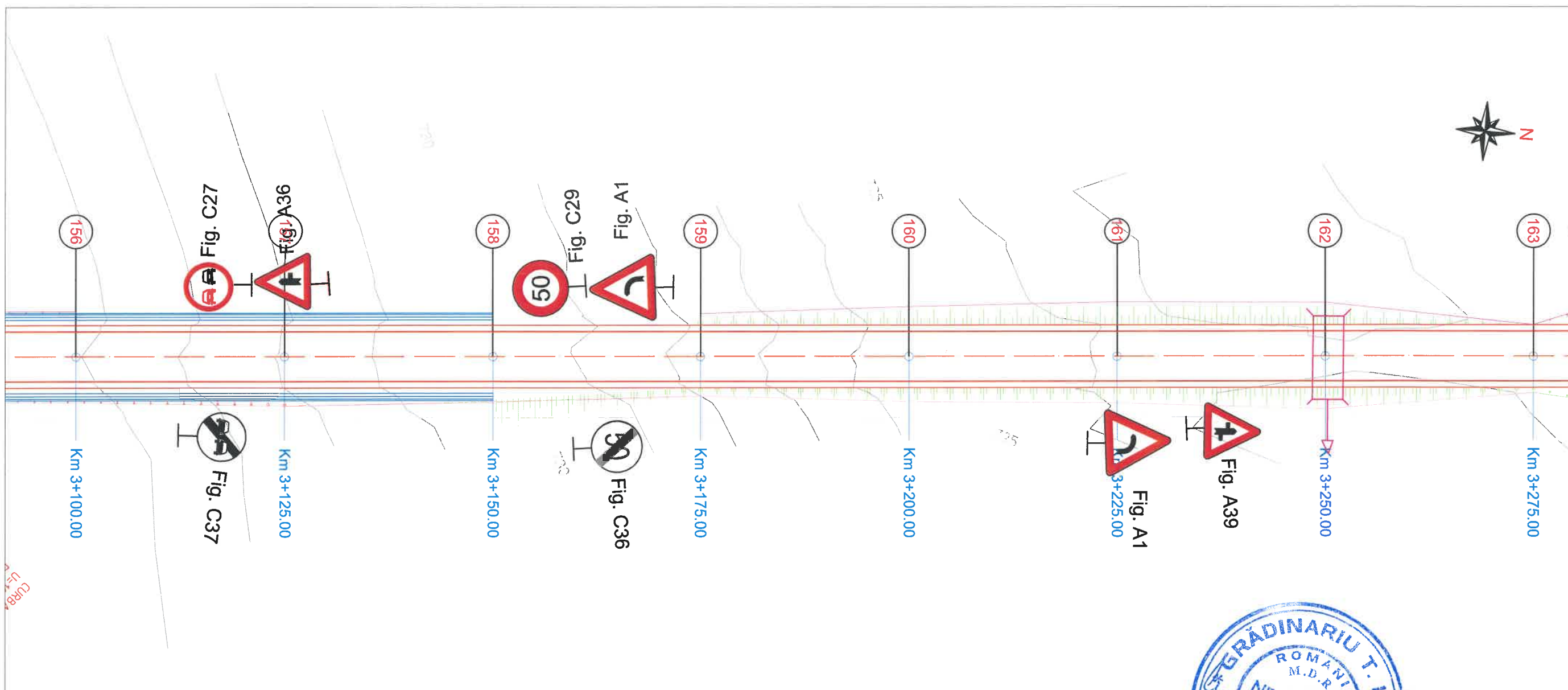
Sistem de proiectie stereografica: STEREO 70  
Sistem de referinta altimetrica: Marea Neagra 1970

<b>S.C. RUTIER- GONEX XXI S.R.L.</b>		<b>LUCRARE:</b> Reabilitare sistem rutier pe DJ 153D, sector Km 1+000 - 4+500;		Nr. proiect 1104/2017
		<b>AMPLASAMENT:</b> Com. Remetea, judetul Harghita;		Fază proiect P.Th.+D.E.
Proiectat Ing. Furdul. E.		Scara:		Denumire planșă: Plan de situatie DJ 153D Km 2+925 - 3+125
Desenat Ing. Furdul. E.		1:500;		
Verificat Ing. Pădurariu D.		Data: dec 2017		
Sef Proiect Ing. Măță I.				Planșa nr. SC 12
				Cod:F2 - 7.3



Remetea (DJ 153C)

Sarmas (DN 12)



**Legenda:**

- Parte carosabila
- Podete proiectate
- Sant trapezoidal h = 0.30 m pereat cu beton
- Parapet metallic zincat Tip H1
- Zid de sprijin din beton
- Rigola carosabila cu placuta
- Trotuar

- Zona debleu
- Zona rambleu
- Stalp beton
- Stalp lemn
- Fantana
- Camin canalizare

Sistem de proiectie stereografica: STEREO 70  
Sistem de referinta altimetrica: Marea Neagra 1970

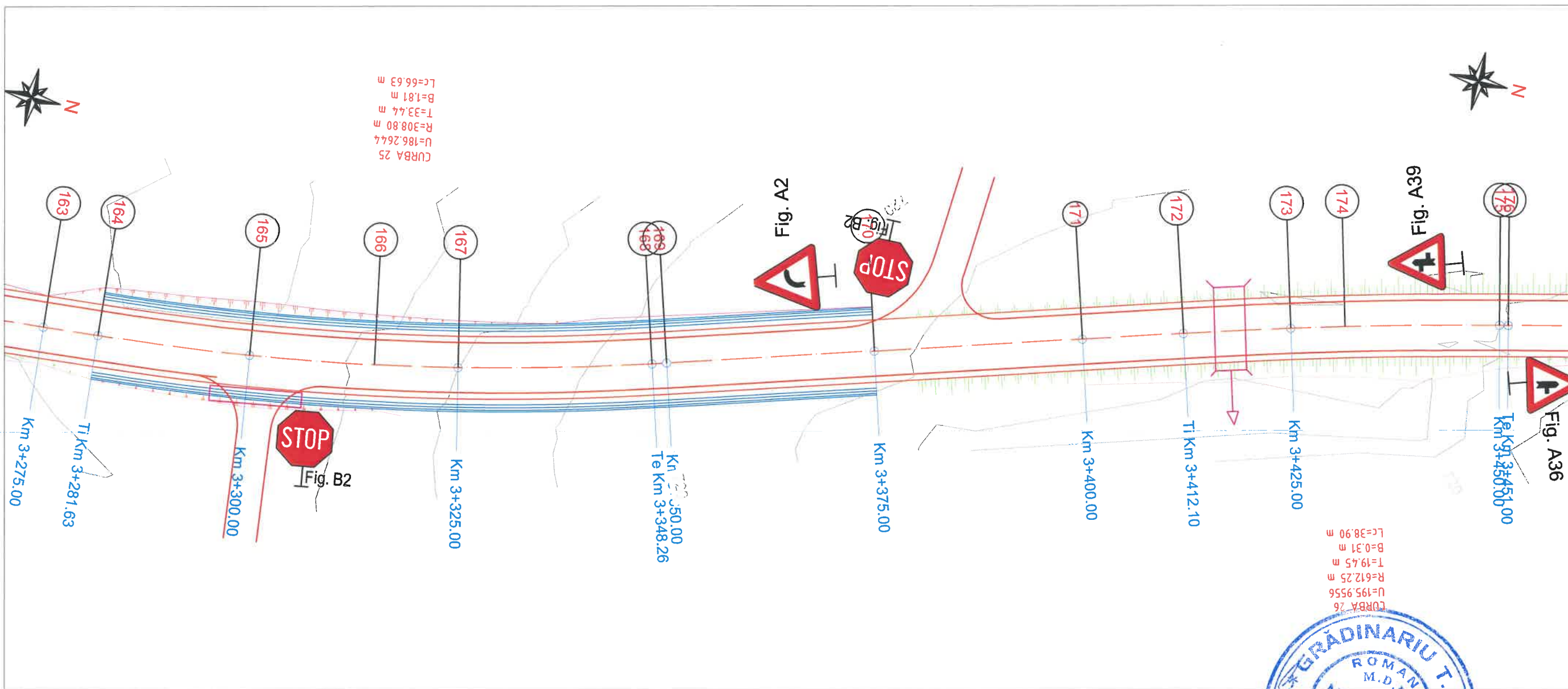


<b>S.C. RUTIER - CONEX XXI S.R.L.</b> 		<b>LUCRARE:</b> Reabilitare sistem rutier pe DJ 153D, sector Km 1+000 - 4+500;		Nr. proiect 1104/2017
		<b>AMPLASAMENT:</b> Com. Remetea, judetul Harghita;		Fază proiect P.Th.+D.E.
<b>BENEFICIAR:</b> U.A.T. Consiliul Judetean Harghita;		Denumire planșă: Plan de situatie DJ 153D Km 3+125 - 3+275		Planșa nr. SC 13
Proiectat	Ing. Furdui. E.	Scara:		
Desenat	Ing. Furdui. E.	1:500;		
Verificat	Ing. Pădurariu D.	Data: dec 2017		
Sef Proiect	Ing. Măță I.			

Cod:F2 - 7.3

Remetea (DJ 153C)

Sarmas (DN 12)



Legenda:

- Parte carosabila
- Podete proiectate
- Sant trapezoidal h = 0.30 m pereat cu beton
- Parapet metalic zincat Tip H1
- Zid de sprijin din beton
- Rigola carosabila cu placuta
- Trotuar

- Zona debleu
- Zona rambleu
- Stalp beton
- Stalp lemn
- Fantana
- Camin canalizare

Sistem de proiectie stereografica: STEREO 70  
 Sistem de referinta altimetrica: Marea Neagra 1970

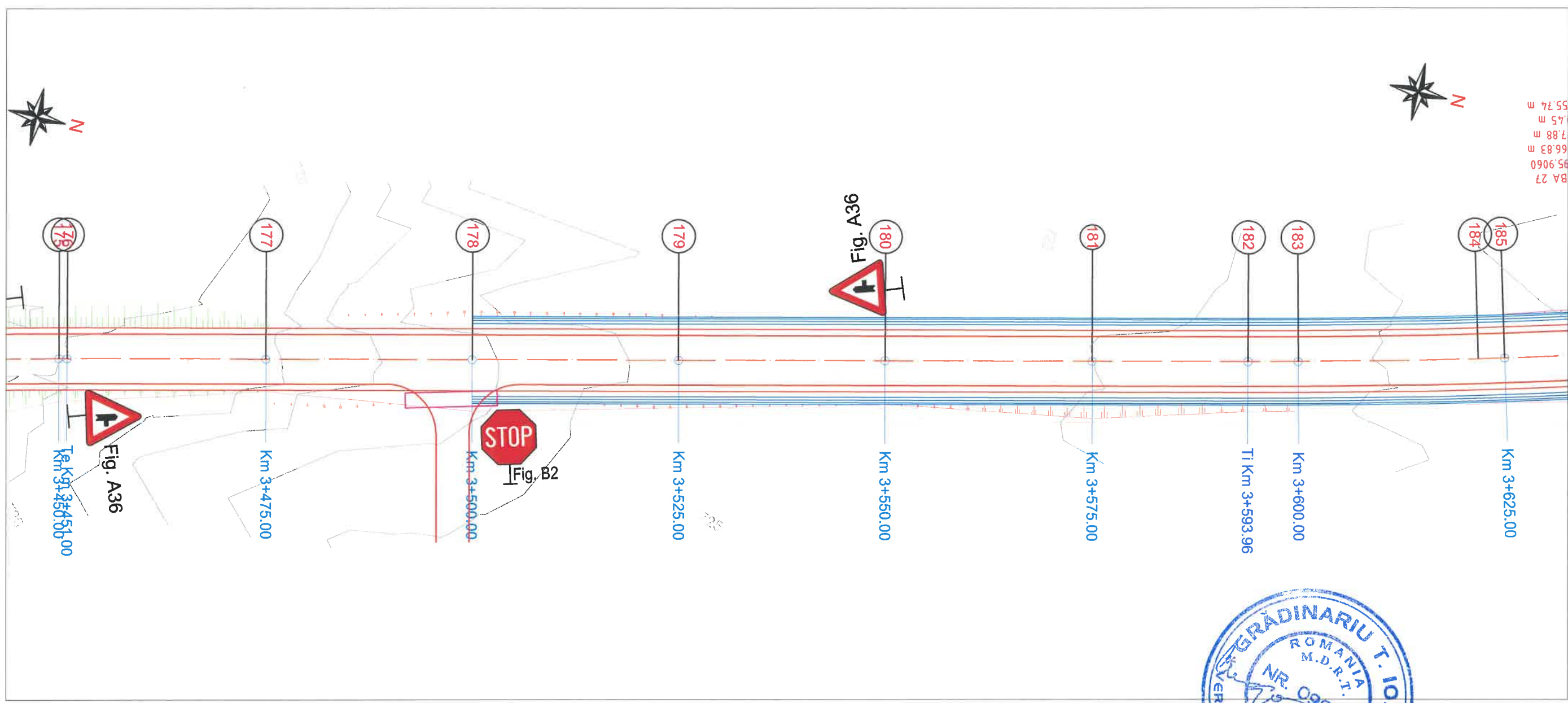


		<b>LUCRARE:</b> Reabilitare sistem rutier pe DJ 153D, sector Km 1+000 - 4+500;		Nr. proiect 1104/2017
		<b>AMPLASAMENT:</b> Com. Remetea, judetul Harghita;		Fază proiect P.Th.+D.E.
<b>BENEFICIAR:</b> U.A.T. Consiliul Judetean Harghita;		Denumire planșă: Plan de situatie DJ 153D Km 3+175 - 3+450		Planșa nr. SC 14
Proiectat	Ing. Furdui. E.	Scara:	Cod:F2 - 7.3	
Desenat	Ing. Furdui. E.	1:500;		
Verificat	Ing. Pădurariu D.	Data: dec 2017		
Sef Proiect	Ing. Măță I.			




Remetea (DJ 153C)

Sarmas (DN 12)



BA 27  
95.9060  
66.83 m  
7.88 m  
1.45 m  
55.74 m



**Legenda:**

- Parte carosabila
- Podete proiectate
- Sant trapezoidal h = 0.30 m pereat cu beton
- Parapet metalic zincat Tip H1
- Zid de sprijin din beton
- Rigola carosabila cu placuta
- Trotuar


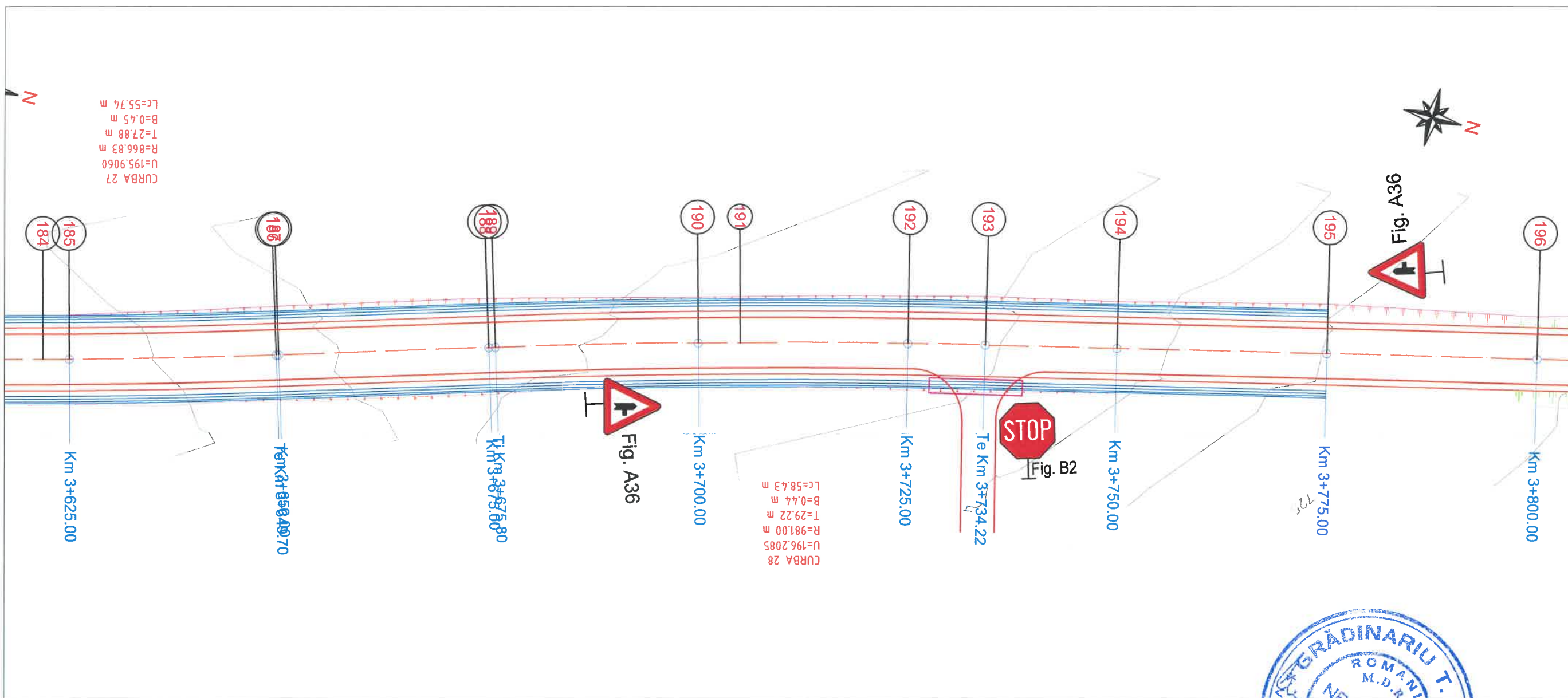

- Zona debleu
- Zona rambleu
- Stalp beton
- Stalp lemn
- Fantana
- Camin canalizare

Sistem de proiectie stereografica: STEREO 70  
Sistem de referinta altimetrica: Marea Neagra 1970

**S.C. RUTIER CONEX XXI S.R.L.**

Proiectat	Ing. Furdul. E.	Scara: 1:500;
Desenat	Ing. Furdul. E.	
Verificat	Ing. Pădurariu D.	
Sef Proiect	Ing. Măță I.	Data: dec 2017

<b>LUCRARE:</b> Reabilitare sistem rutier pe DJ 153D, sector Km 1+000 - 4+500;	Nr. proiect 1104/2017
<b>AMPLASAMENT:</b> Com. Remetea, judetul Harghita;	Fază proiect P.Th.+D.E.
<b>BENEFICIAR:</b> U.A.T. Consiliul Judetean Harghita;	Planșa nr. SC 15
Denumire planșă: Plan de situatie DJ 153D Km 3+450 - 3+625	
Cod:F2 - 7.3	



**Legenda:**

- Parte carosabila
- Podete proiectate
- Sant trapezoidal h = 0.30 m pereat cu beton
- Parapet metalic zincat Tip H1
- Zid de sprijin din beton
- Rigola carosabila cu placuta
- Trotuar

- Zona debleu
- Zona rambleu
- Stalp beton
- Stalp lemn
- Fantana
- Camin canalizare

Sistem de proiectie stereografica: STEREO 70  
 Sistem de referinta altimetrica: Marea Neagra 1970

<b>S.C. RUTIER - CONEX XXI S.R.L.</b> 		<b>LUCRARE:</b> Reabilitare sistem rutier pe DJ 153D, sector Km 1+000 - 4+500;		Nr. proiect 1104/2017
		<b>AMPLASAMENT:</b> Com. Remetea, judetul Harghita;		Fază proiect P.Th.+D.E.
<b>BENEFICIAR:</b> U.A.T. Consiliul Judetean Harghita;		Denumire planșă: Plan de situatie DJ 153D Km 3+625 - 3+800		Planșă nr. SC 16
Proiectat	Ing. Furdui E.	Scara:	Cod:F2 - 7.3	
Desenat	Ing. Furdui E.	1:500;		
Verificat	Ing. Pădurariu D.	Data: dec 2017		
Sef Proiect	Ing. Măță I.			

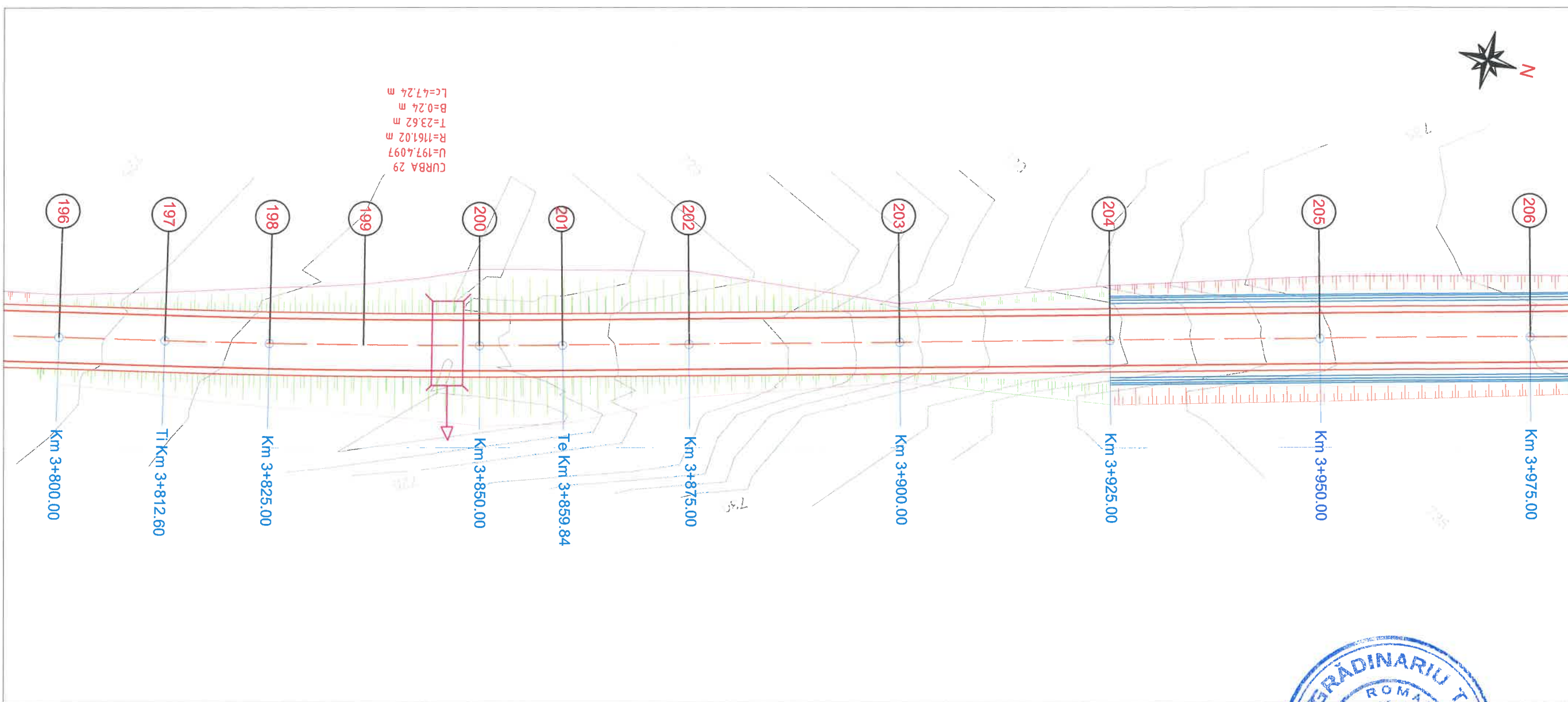


Remetea (DJ 153C)

Sarmas (DN 12)



CURBA 29  
 U=197.4097  
 R=1161.02 m  
 T=23.62 m  
 B=0.24 m  
 LC=47.24 m




**Legenda:**

- Parte carosabila
- Podete proiectate
- Sant trapezoidal h = 0.30 m pereat cu beton
- Parapet metalic zincat Tip H1
- Zid de sprijin din beton
- Rigola carosabila cu placuta
- Trotuar

- Zona debleu
- Zona rambleu
- Stalp beton
- Stalp lemn
- Fantana
- Camin canalizare

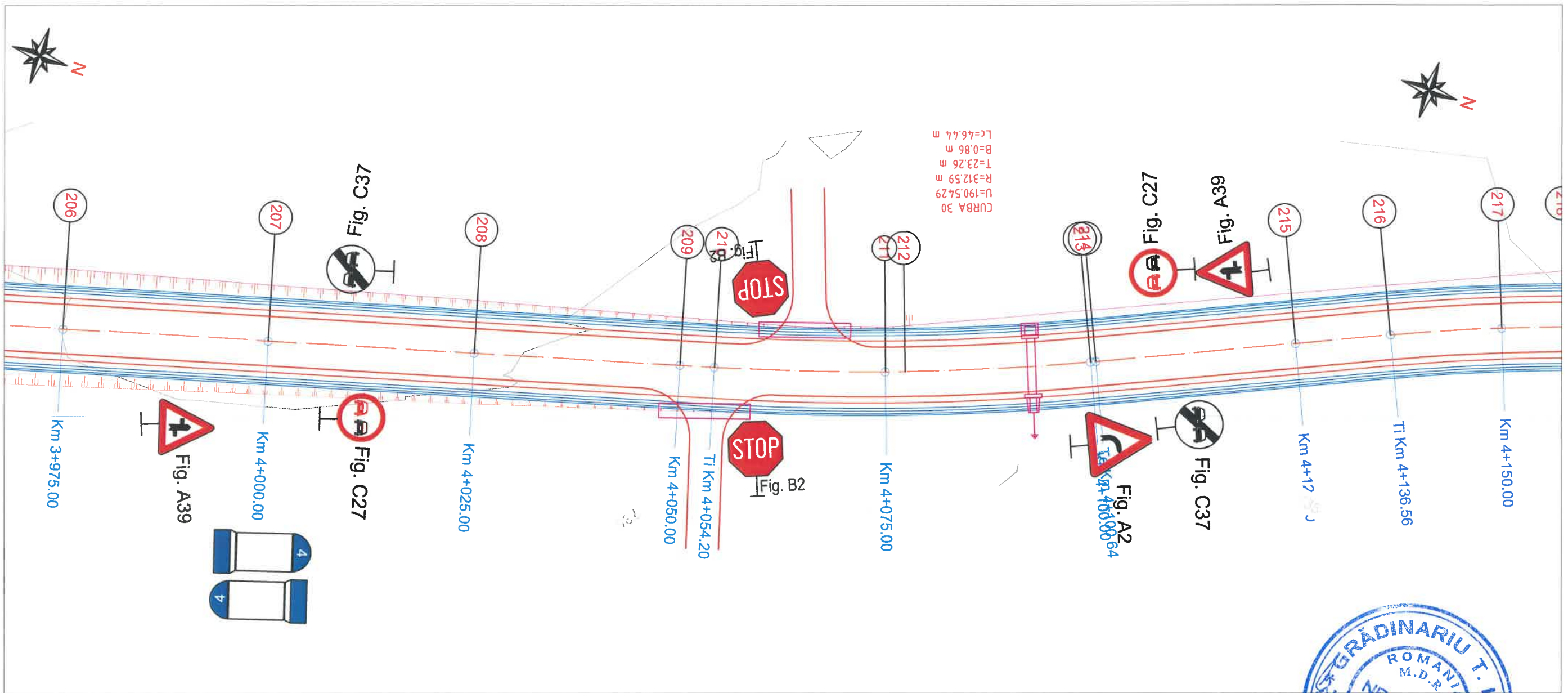
Sistem de proiectie stereografica: STEREO 70  
 Sistem de referinta altimetrica: Marea Neagra 1970



<b>S.C. RUTIER-CONEX XXI S.R.L.</b>		<b>LUCRARE:</b> Reabilitare sistem rutier pe DJ 153D, sector Km 1+000 - 4+500;		Nr. proiect 1104/2017
		<b>AMPLASAMENT:</b> Com. Remetea, judetul Harghita;		Fază proiect P.Th.+D.E.
Proiectat Ing. Furdui E.		Scara: 1:500;		Denumire planșă: Plan de situatie DJ 153D Km 3+800 - 3+975
Desenat Ing. Furdui E.		Data: dec 2017		
Verificat Ing. Pădurariu D.				Cod:F2 - 7.3
Sef Proiect Ing. Măță I.				

Remetea (DJ 153C)

Sarmas (DN 12)




Legenda:

- Parte carosabila
- Podete proiectate
- Sant trapezoidal h = 0.30 m pereat cu beton
- Parapet metalic zincat Tip H1
- Zid de sprijin din beton
- Rigola carosabila cu placuta
- Trotuar

- Zona debleu
- Zona rambleu
- Stalp beton
- Stalp lemn
- Fantana
- Camin canalizare

Sistem de proiectie stereografica: STEREO 70  
Sistem de referinta altimetrica: Marea Neagra 1970

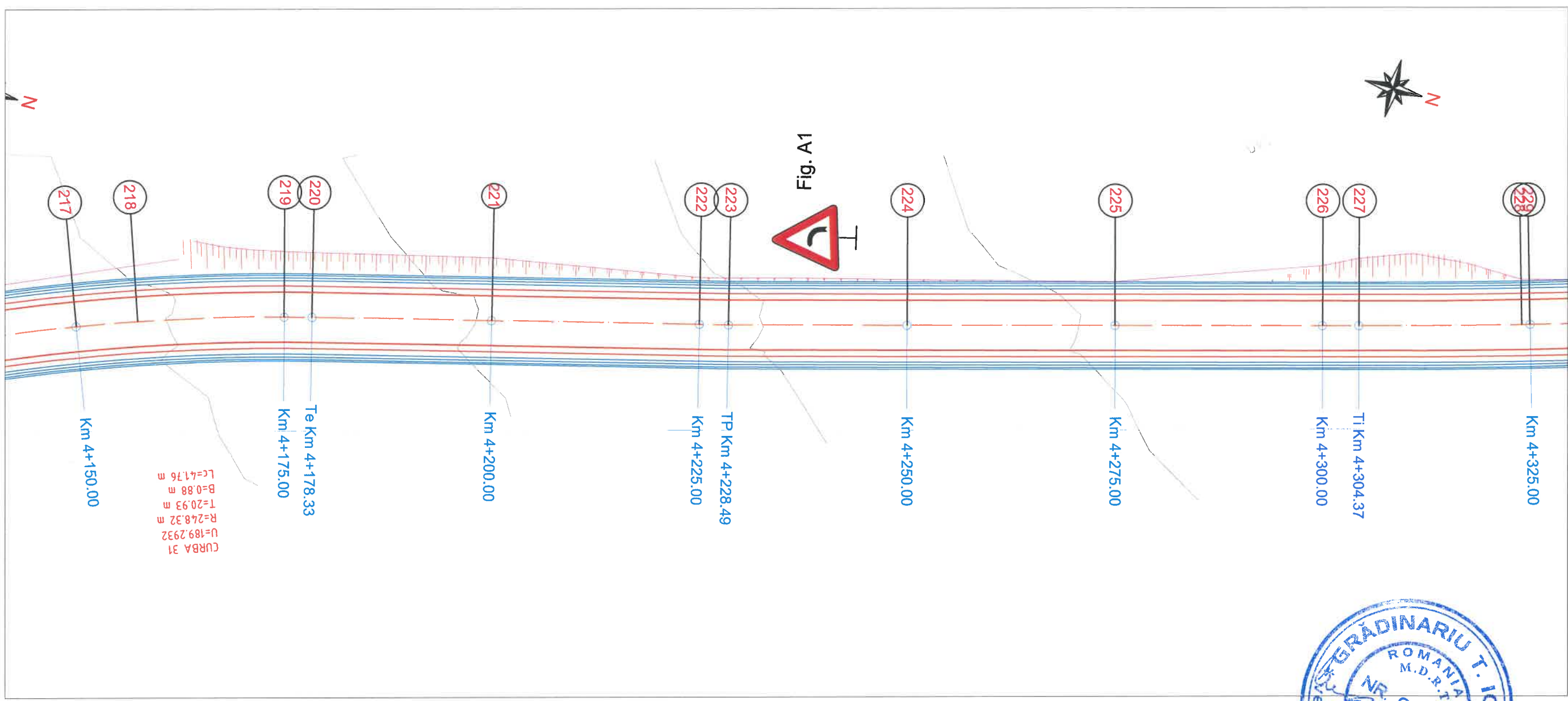


		<b>LUCRARE:</b> Reabilitare sistem rutier pe DJ 153D, sector Km 1+000 - 4+500;		Nr. proiect 1104/2017
		<b>AMPLASAMENT:</b> Com. Remetea, judetul Harghita;		Fază proiect P.Th.+D.E.
<b>BENEFICIAR:</b> U.A.T. Consiliul Judetean Harghita;		Denumire planşa: Plan de situatie DJ 153D Km 3+975 - 4+150		Planşa nr. SC 18
Proiectat	Ing. Furdul. E.	Scara:	Data: dec 2017	
Desenat	Ing. Furdul. E.	1:500;		
Verificat	Ing. Pădurariu D.			
Sef Proiect	Ing. Măţă I.			
				Cod:F2 - 7.3



Remetea (DJ 153C)

Sarmas (DN 12)



CURBA 31  
U=189.2932  
R=248.32 m  
T=20.93 m  
B=0.88 m  
Lc=41.76 m


**Legenda:**

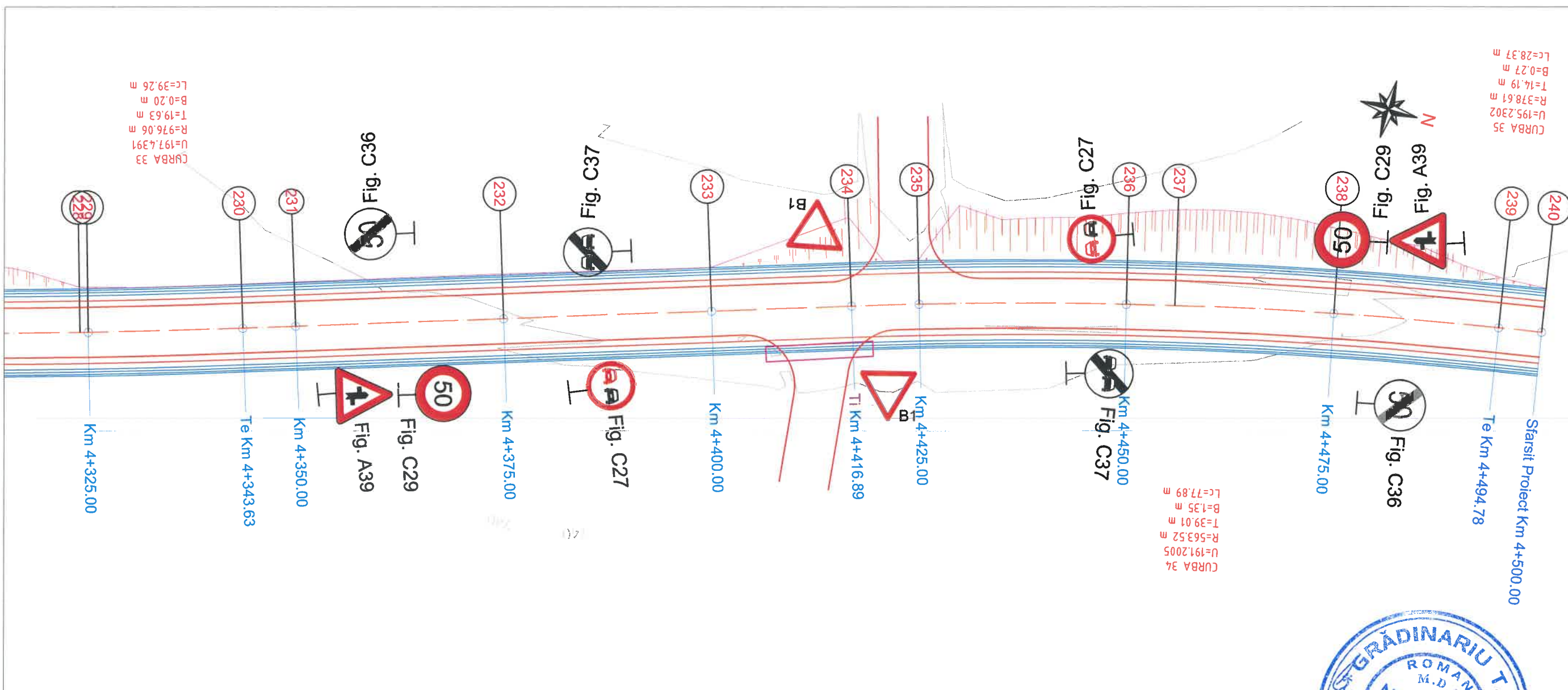

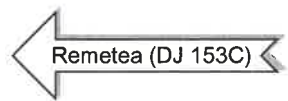
- Parte carosabila
- Podete proiectate
- Sant trapezoidal h = 0.30 m pereat cu beton
- Parapet metalic zincat Tip H1
- Zid de sprijin din beton
- Rigola carosabila cu placuta
- Trotuar

- Zona debleu
- Zona rambleu
- Stalp beton
- Stalp lemn
- Fantana
- Camin canalizare

Sistem de proiectie stereografica: STEREO 70  
Sistem de referinta altimetrica: Marea Neagra 1970

<p><b>S.C. RUTIER-CONEX XXI S.R.L.</b></p>		<p><b>LUCRARE:</b> Reabilitare sistem rutier pe DJ 153D, sector Km 1+000 - 4+500;</p>		<p>Nr. proiect 1104/2017</p>
		<p><b>AMPLASAMENT:</b> Com. Remetea, judetul Harghita;</p>		<p>Fază proiect P.Th.+D.E.</p>
<p>Proiectat Ing. Furdul E.</p>		<p>Scara:</p>		<p>Denumire planșă: Plan de situatie DJ 153D Km 4+150 - 4+325</p>
<p>Desenat Ing. Furdul E.</p>		<p>1:500;</p>		
<p>Verificat Ing. Pădurariu D.</p>		<p>Data: dec 2017</p>		
<p>Sef Proiect Ing. Măță I.</p>				
				<p>Planșa nr. SC 19</p>
				<p>Cod:F2 - 7.3</p>






**Legenda:**

- Parte carosabila
- Podete proiectate
- Sant trapezoidal h = 0.30 m pereat cu beton
- Parapet metalic zincat Tip H1
- Zid de sprijin din beton
- Rigola carosabila cu placuta
- Trotuar

- Zona debleu
- Zona rambleu
- Stalp beton
- Stalp lemn
- Fantana
- Camin canalizare

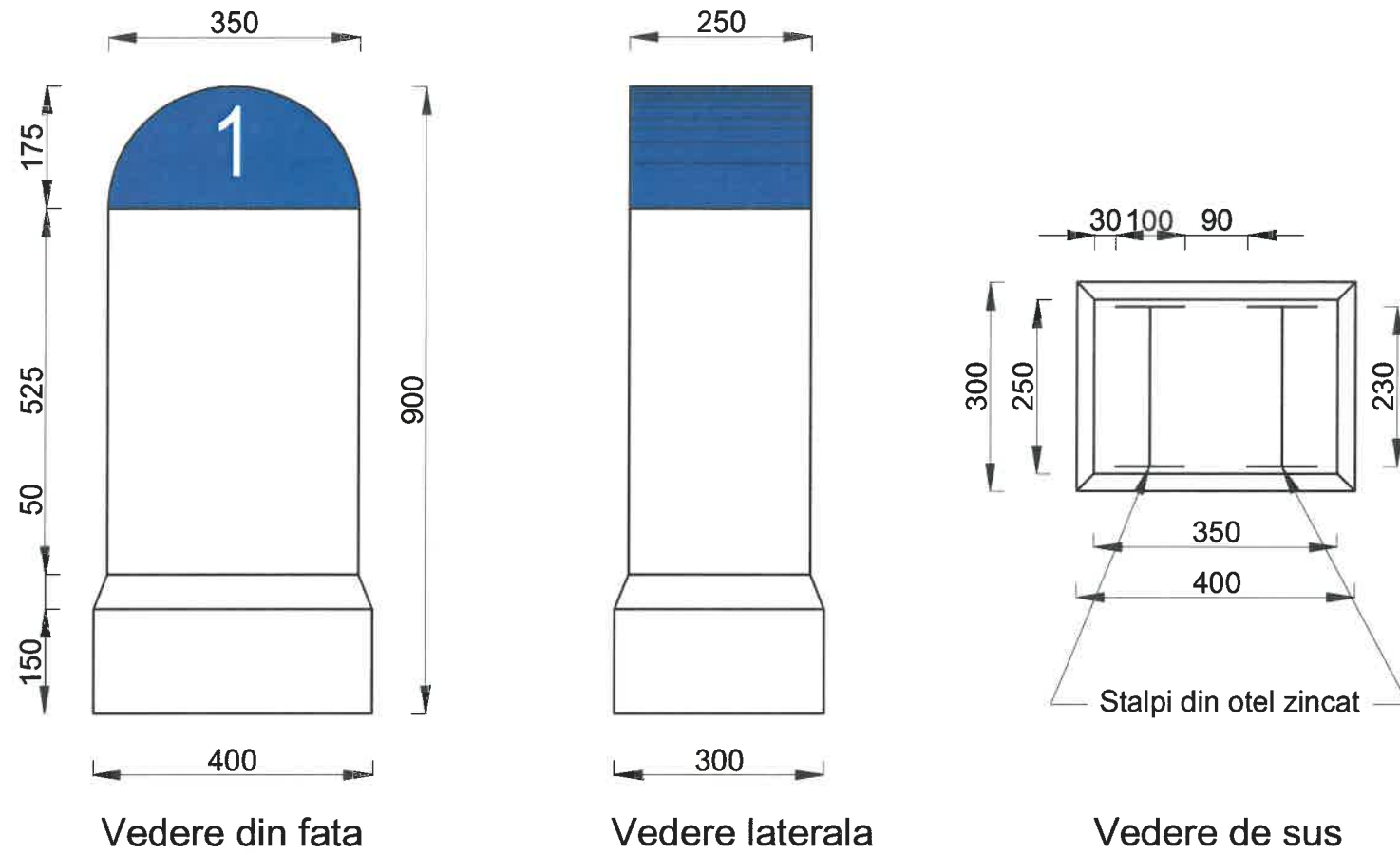
Sistem de proiectie stereografica: STEREO 70  
 Sistem de referinta altimetrica: Marea Neagra 1970



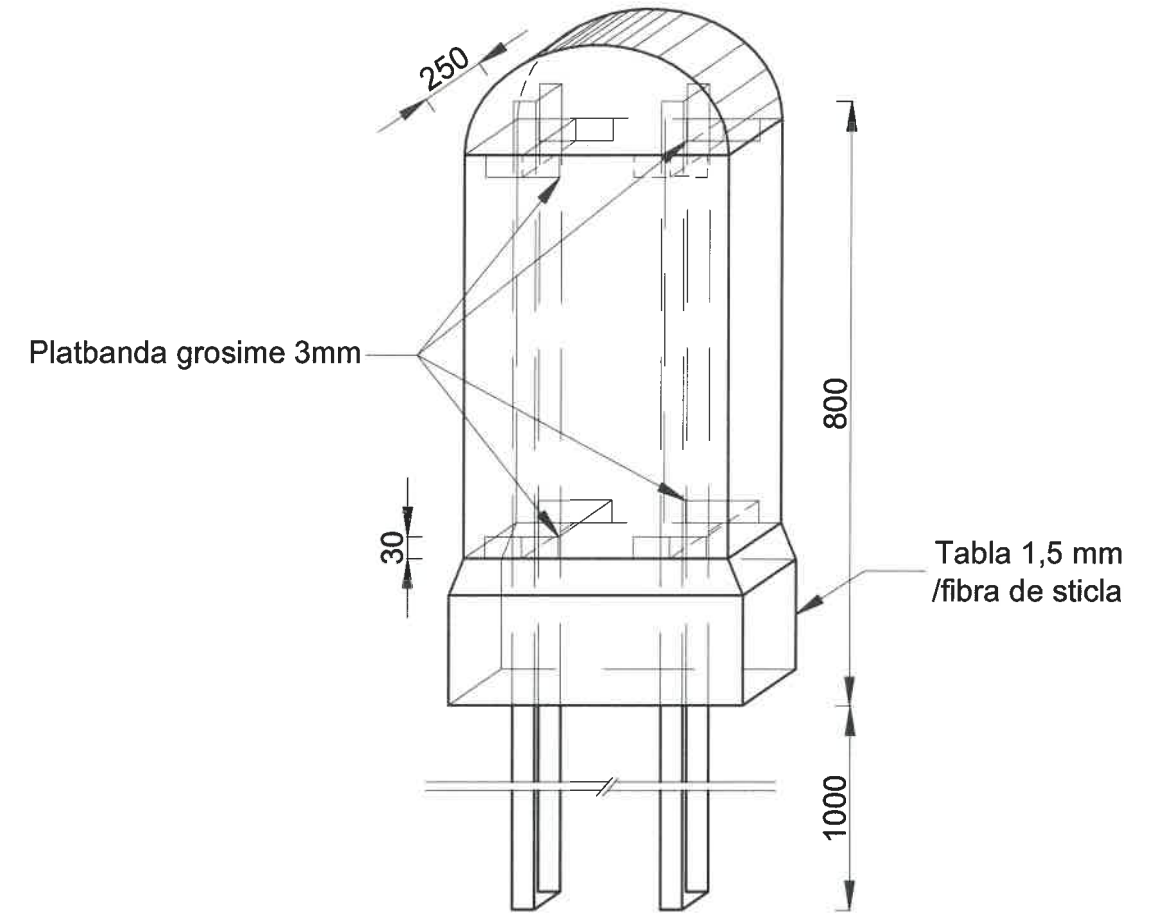
<b>S.C. RUTIER CONEX XXI S.R.L.</b>		<b>LUCRARE:</b> Reabilitare sistem rutier pe DJ 153D, sector Km 1+000 - 4+500;		Nr. proiect 1104/2017
		<b>AMPLASAMENT:</b> Com. Remetea, judetul Harghita;		Fază proiect P.Th.+D.E.
<b>BENEFICIAR:</b> U.A.T. Consiliul Judetean Harghita;		Denumire planșă: Plan de situatie DJ 153D Km 4+325 - 4+500		Planșa nr. SC 20
Proiectat Ing. Furdul. E.	Desenat Ing. Furdul. E.	Verificat Ing. Pădurariu D.	Scara: 1:500;	Cod:F2 - 7.3
Sef Proiect Ing. Măță I.		Data: dec 2017		



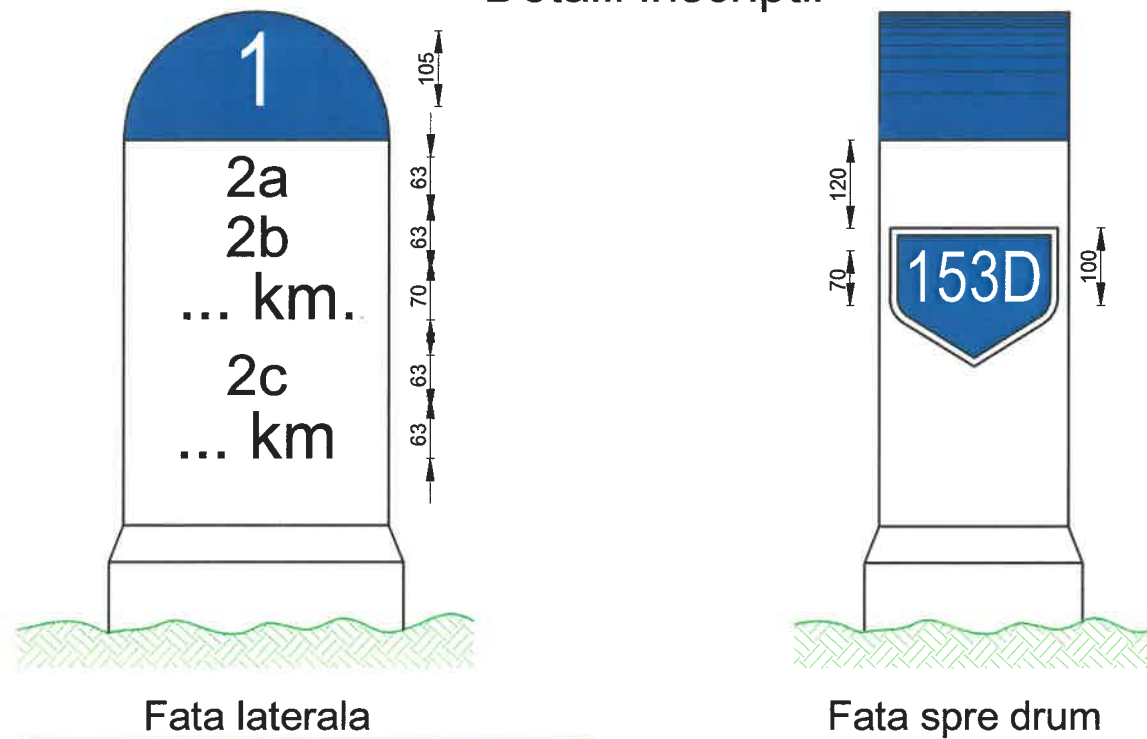
### Detalii borna kilometrica



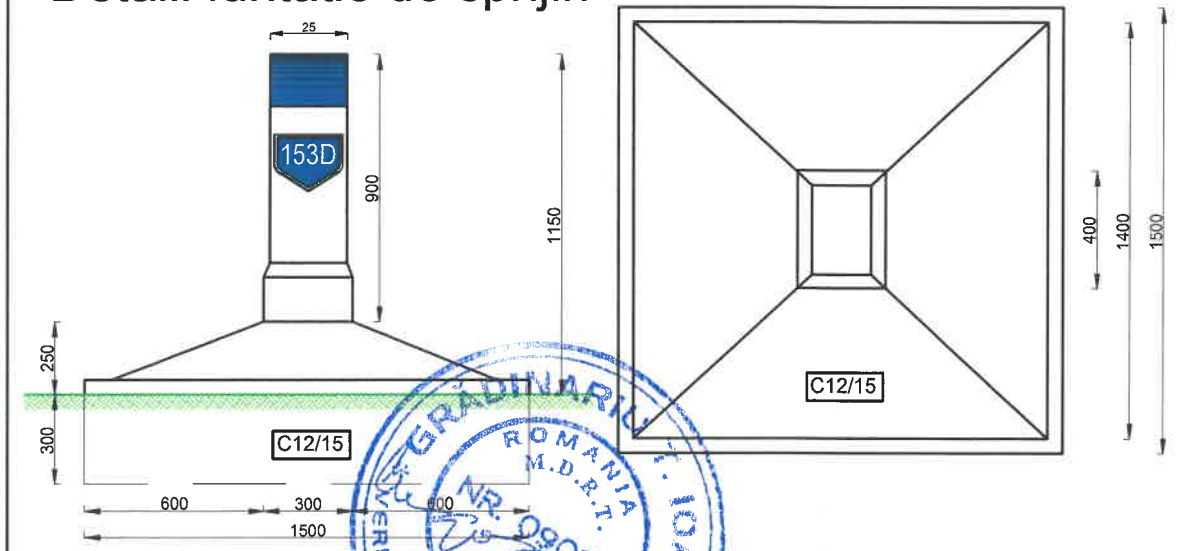
### Vedere in sectiune



### Detalii inscriptiilor

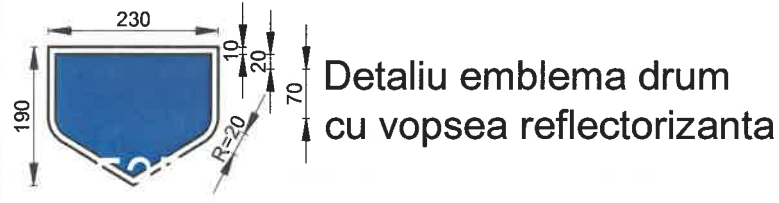


### Detalii fundatie de sprijin



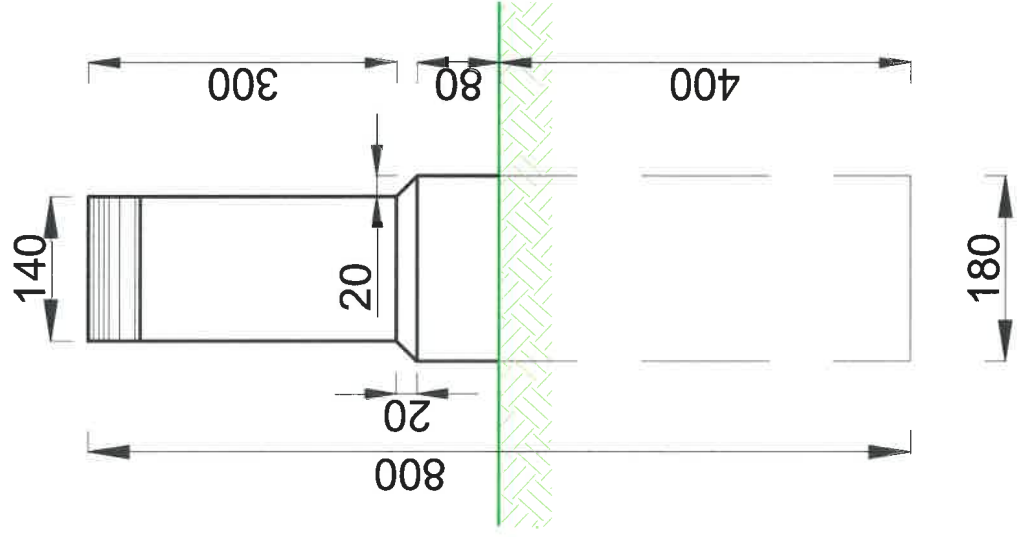
**NOTA:** Rostul dintre borna Km si soclu se amplaseaza la nivelul drumului de pe sectiunea de drum in care este amplasata aceasta.

**Legenda :**  
 1 - Pozitia kilometrica;  
 2a, 2b - Localitatea principala;  
 2c - Localitatea cea mai apropiata;  
**SE VA FOLOSII VOPSEA REFLECTORIZANTA**

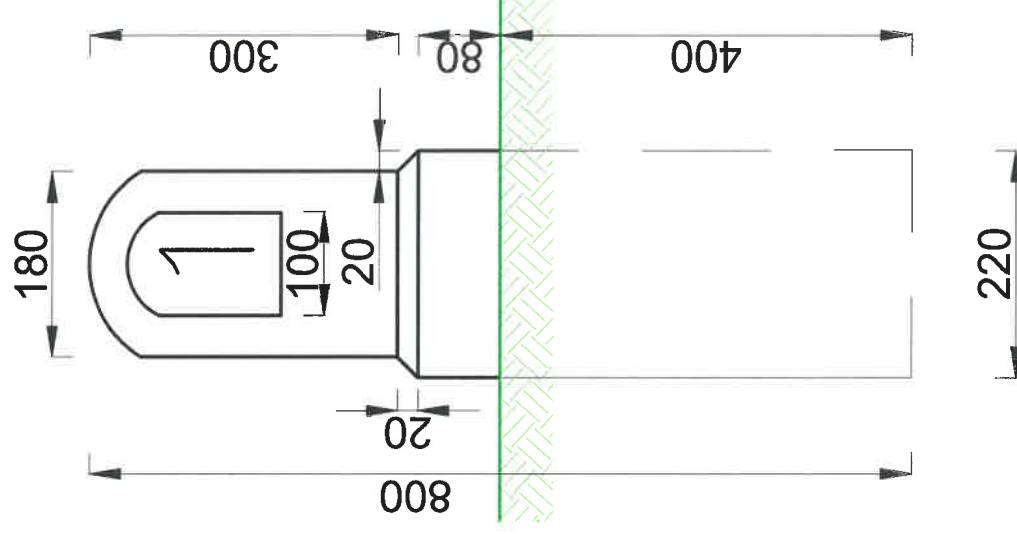


<b>S.C. RUTIER - CONEX XXI S.R.L.</b> ROMANIA M.D.R.T. Nr. 09039 VERIFICAT GRADINARIU ROMANIA			Nr. proiect 1104/2017
Proiectat Ing. Furdui. E. Desenat Ing. Furdui. E. Verificat Ing. Pădurariu D. Sef Proiect Ing. Măță I.			Fază proiect P.Th.+D.E.
Scara: - Data: dec 2017			Denumire planșă: Detalii borna kilometrica
AMPLASAMENT: Com. Remetea, judetul Harghita; BENEFICIAR: U.A.T. Consiliul Judetean Harghita;			Planșa nr. SC21
			Cod:F2 - 7.3


## Detalii borna hectometrica



Vedere laterala



Vedere din fata



**S.C. RUTIER - CONEX XXI S.R.L.**

Proiectat	Ing. Furdui. E.	Scara:	
Desenat	Ing. Furdui. E.		
Verificat	Ing. Pădurariu D.		
Sef Proiect	Ing. Măță I.		Data: dec 2017

**LUCRARE:** Reabilitare sistem rutier pe DJ 153D, sector Km 1+000 - 4+500;

**AMPLASAMENT:** Com. Remetea, judetul Harghita;

**BENEFICIAR:** U.A.T. Consiliul Judetean Harghita;

Denumire planșă:

Detalii borna hectometrica

Nr. proiect  
1104/2017

Fază proiect  
P.Th.+D.E.

Planșa nr.

SC22

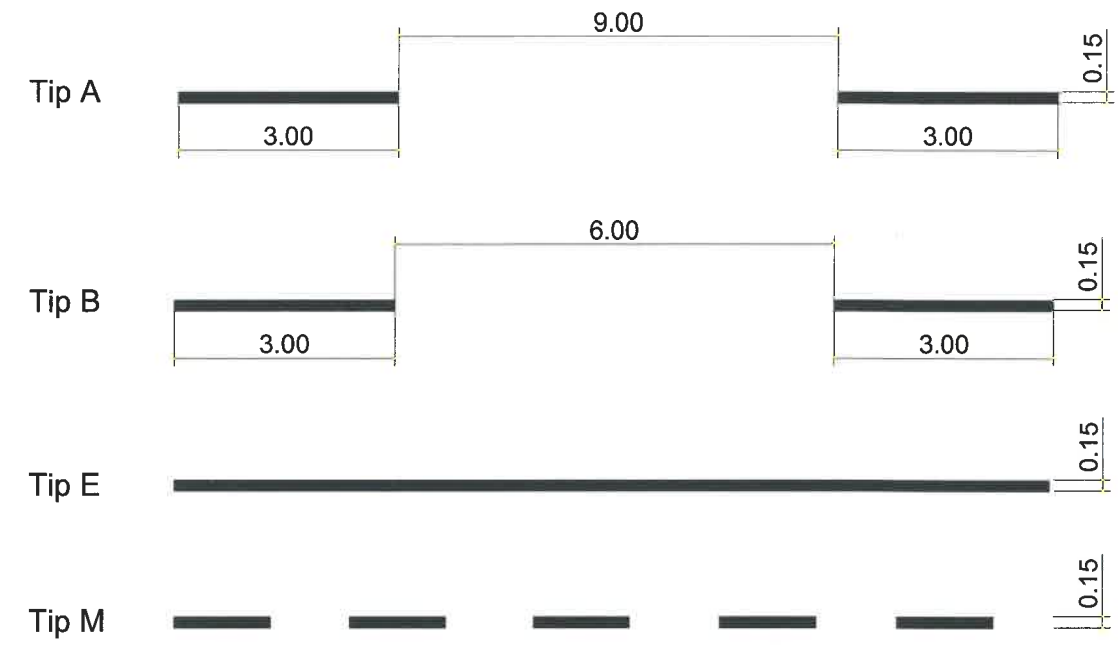
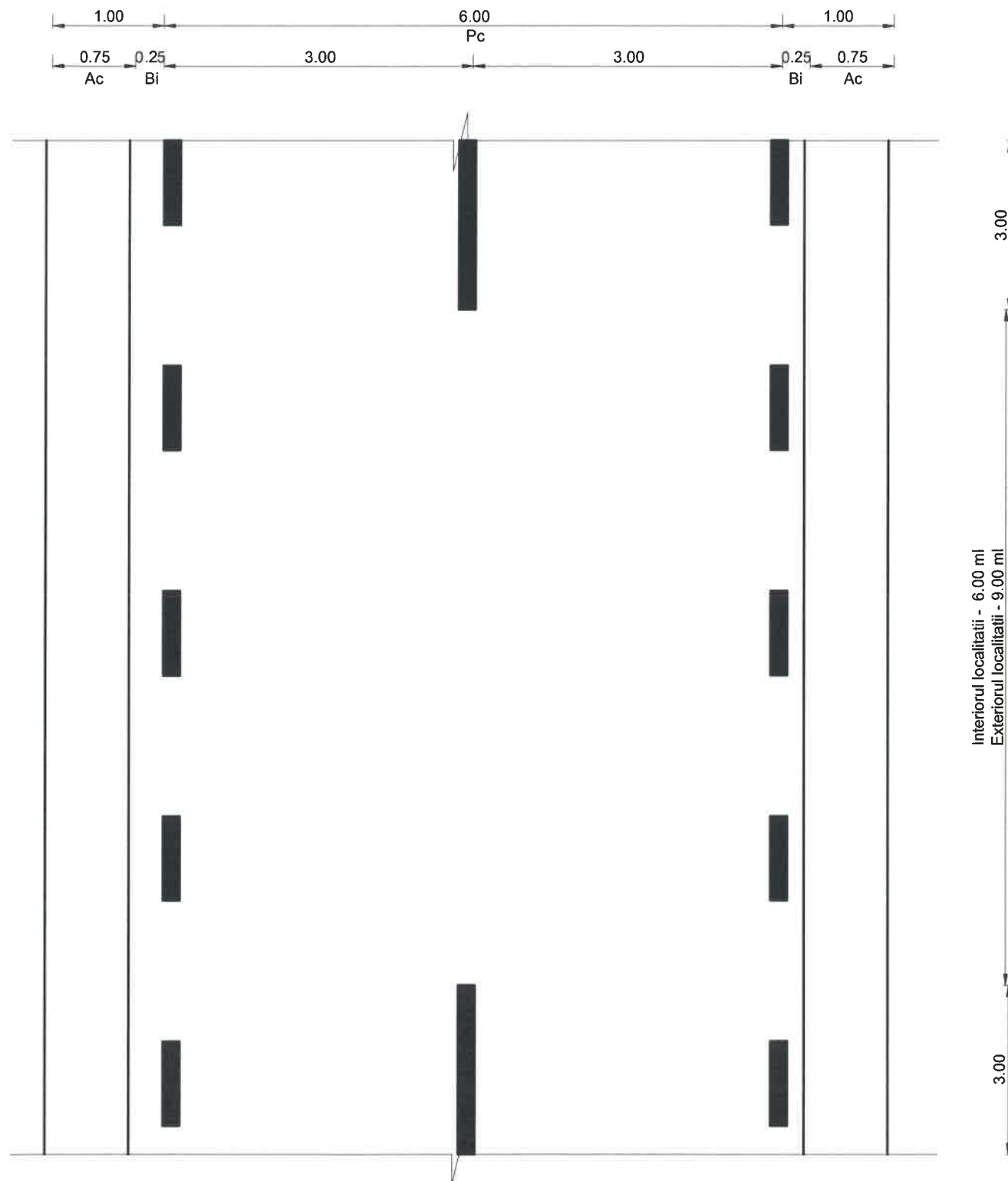
Cod:F2 - 7.3



# DETALIU MARCAJ LONGITUDINAL DE DELIMITARE A SENSURILOR DE CIRCULATIE CU LINIE CONTINUA SIMPLA TIP E SI DISCONTINUA TIP A SI B SI DE DELIMITARE A PARTII CAROSABILE TIP M


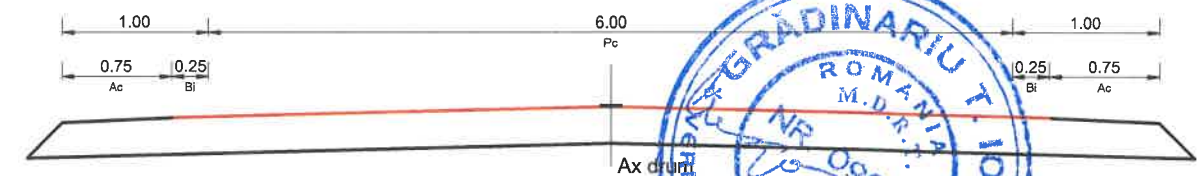
## Vedere in plan

sc. 1:100



## Vedere in sectiune

sc. 1:100



**S.C. RUTIER - CONEX XXI S.R.L.**

Proiectat Ing. Furdul. E.  
 Desenat Ing. Furdul. E.  
 Verificat Ing. Pădurariu D.  
 Sef Proiect Ing. Măță I.

Scara:  
 1:50; 1:100  
 Data: dec 2017


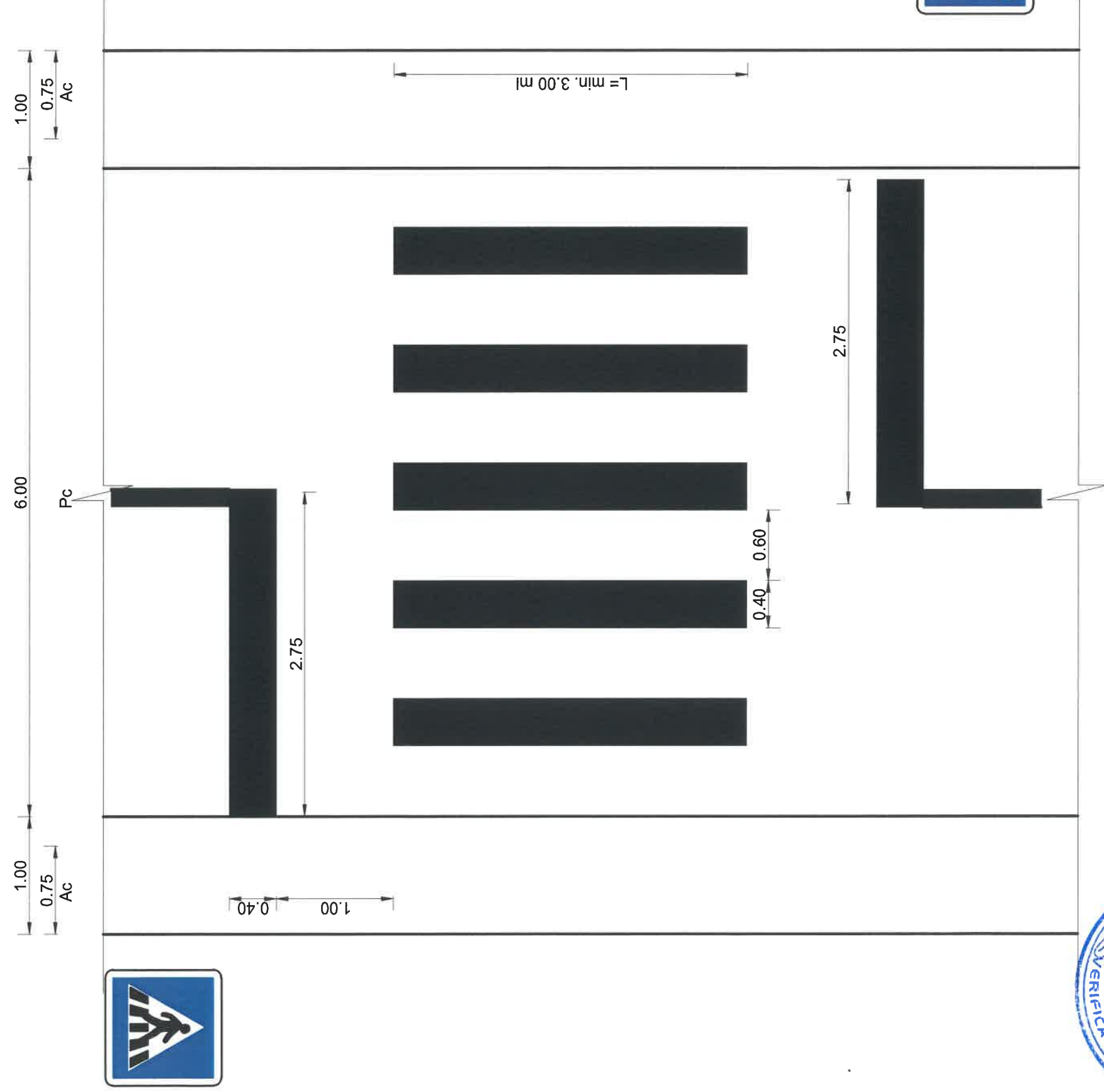
**LUCRARE:** Reabilitare sistem rutier pe DJ 153D, sector Km 1+000 - 4+500;  
**AMPLASAMENT:** Com. Remetea, judetul Harghita;  
**BENEFICIAR:** U.A.T. Consiliul Judetean Harghita;

Nr. proiect  
 1104/2017  
 Fază proiect  
 P.Th.+D.E.  
 Planșa nr.  
 SC23  
 Cod:F2 - 7.3

Denumire planșă:  
 Detaliu marcaj longitudinal de delimitare a sensurilor de circulatie cu linie continua simpla Tip E si discontinua Tip A si B si de delimitare a partii carosabile Tip M

# DETALIU MARCAJ DE TRAVERSARE PENTRU PIETONI

scara 1:50



S.C. RUTIER - CONEX XXI S.R.L.

Proiectat	Ing. Furdui. E.	Scara:
Desenat	Ing. Furdui. E.	1:50
Verificat	Ing. Pădurariu D.	
Sef Proiect	Ing. Mătă I.	Data: dec 2017

**LUCRARE:** Reabilitare sistem rutier pe DJ 153D, sector Km 1+000 - 4+500;

**AMPLASAMENT:** Com. Remetea, judetul Harghita;

**BENEFICIAR:** U.A.T. Consiliul Judetean Harghita;

Denumire planșă:

Detaliu marcaj de traversare pentru pietoni

Nr. proiect  
1104/2017

Fază proiect  
P.Th.+D.E.

Planșa nr.

SC24

Cod:F2 - 7.3